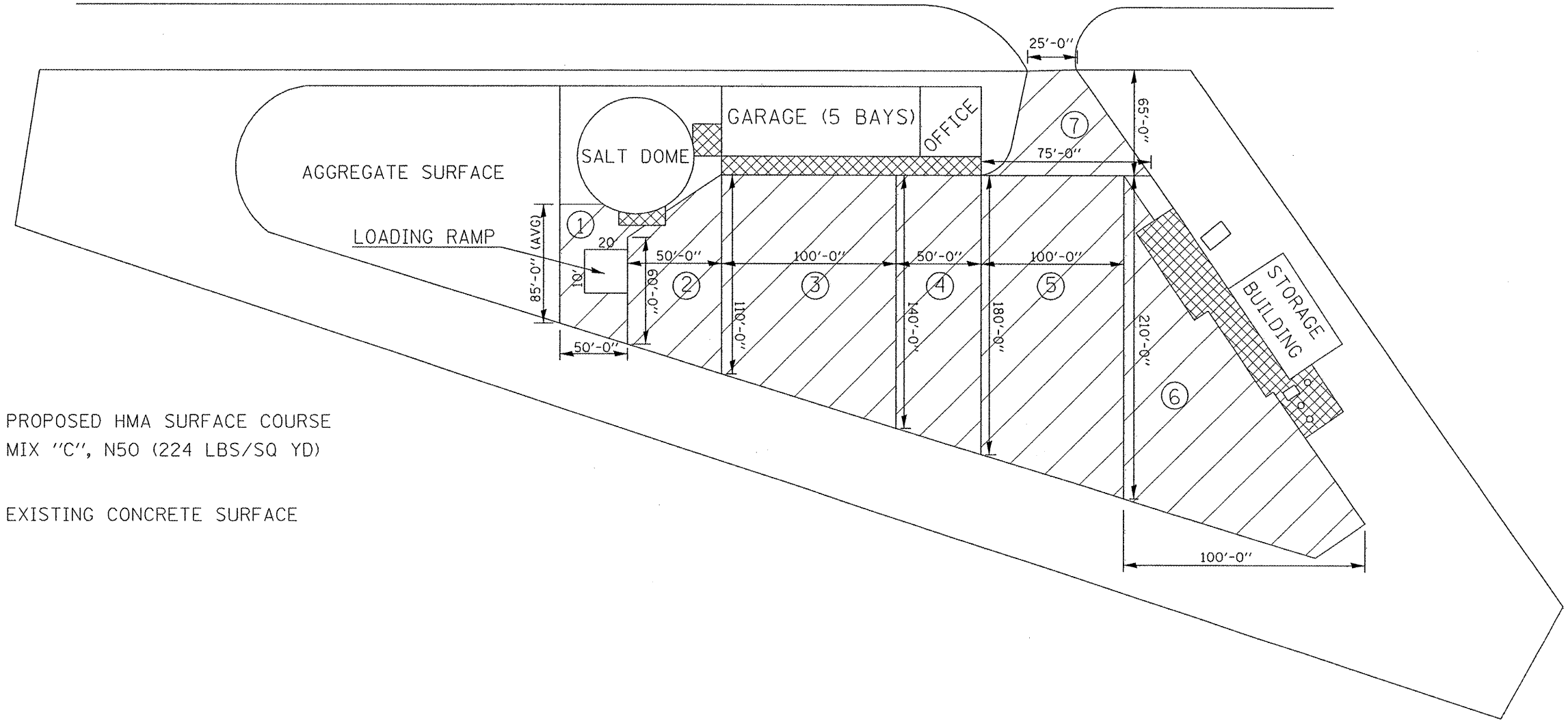






FAU 6348 (RTE 66)



-  PROPOSED HMA SURFACE COURSE MIX "C", N50 (224 LBS/SQ YD)
-  EXISTING CONCRETE SURFACE

NOT TO SCALE

FILE NAME =	USER NAME = boverml	DESIGNED - MLB	REVISED -	STATE OF ILLINOIS DEPARTMENT OF TRANSPORTATION	PLAN VIEW OF TOWANDA STORAGE				F.A. RTE.	SECTION	COUNTY	TOTAL SHEETS	SHEET NO.
c:\pwwork\pwwork\boverml\d0243185\0570892-sht-plan.dgn		DRAWN - MLB	REVISED -		N/A	DE MISC FY2011-1	MCLEAN	4	4				
PLOT SCALE = 40.0000' / IN.		CHECKED -	REVISED -		SCALE: N/A SHEET NO. OF SHEETS STA. TO STA.				CONTRACT NO. 70888				
PLOT DATE = 11/23/2010		DATE - 10/27/10	REVISED -		ILLINOIS FED. AID PROJECT								