

F.A.P. RTE.	SECTION	COUNTY	TOTAL SHEETS	SHEET NO.
328	104 RS-4	WAYNE	77	1
		ILLINOIS	CONTRACT NO. 74448	

STATE OF ILLINOIS
DEPARTMENT OF TRANSPORTATION
DIVISION OF HIGHWAYS

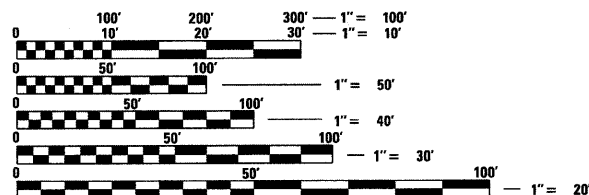
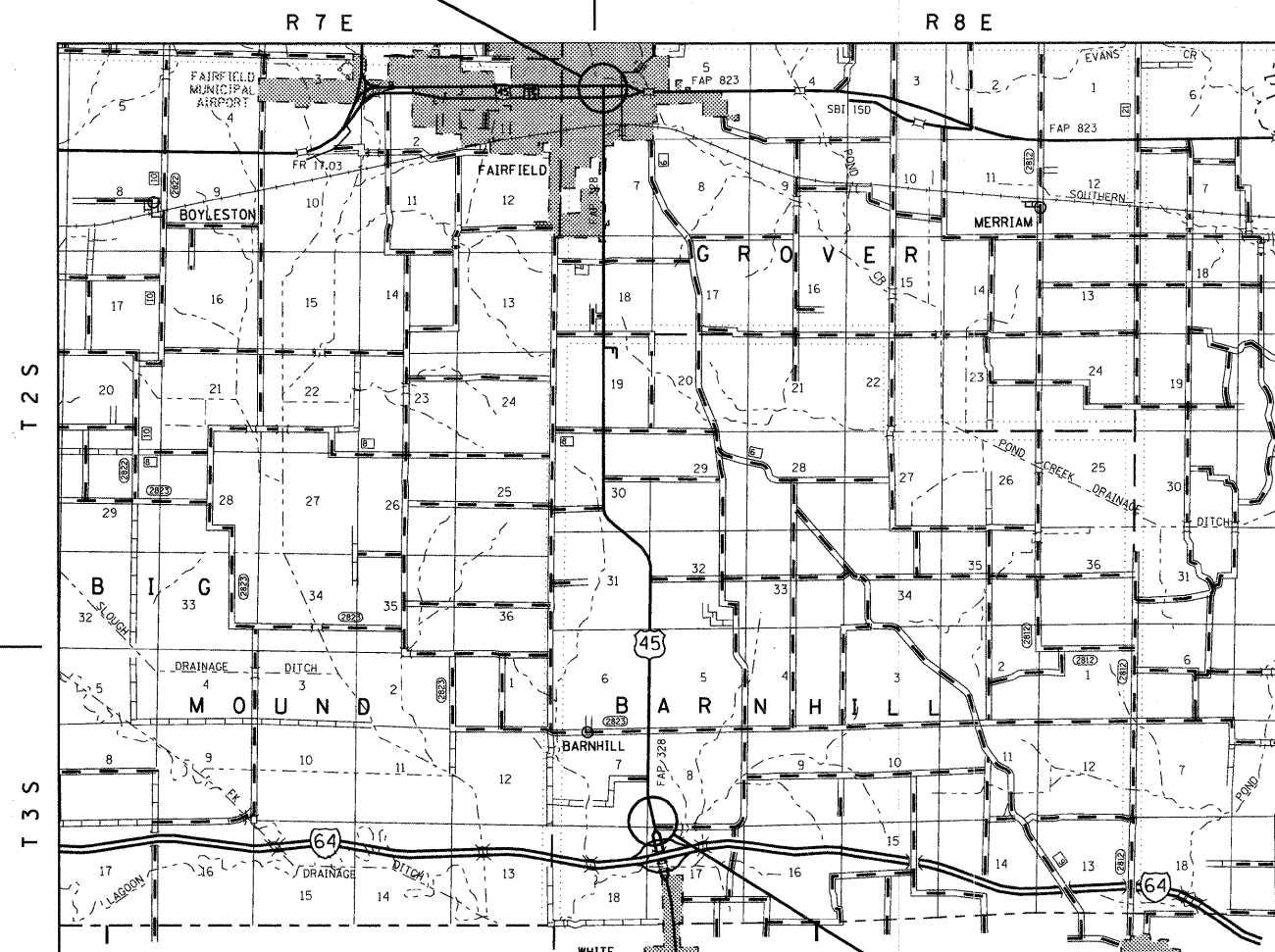
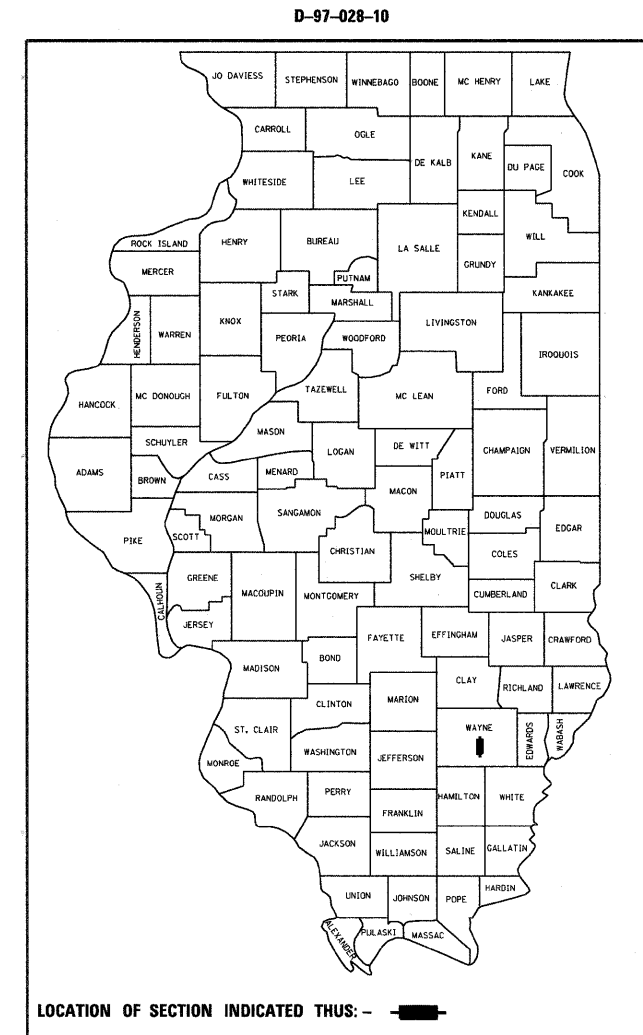
PROPOSED HIGHWAY PLANS

F.A.P. ROUTE 328 (U.S. ROUTE 45)
SECTION 104 RS-4
PROJECT ACF-0328(029)
RESURFACING (3P)
WAYNE COUNTY

FOR INDEX OF SHEETS, SEE SHEET NO. 2

ADT = 3,500 (2010)

PROJECT BEGINS:
STATION 0+12.00 C-97-060-10



FULL SIZE PLANS HAVE BEEN PREPARED USING STANDARD ENGINEERING SCALES. REDUCED SIZED PLANS WILL NOT CONFORM TO STANDARD SCALES. IN MAKING MEASUREMENTS ON REDUCED PLANS, THE ABOVE SCALES MAY BE USED.

J.U.L.I.E.
JOINT UTILITY LOCATION INFORMATION FOR EXCAVATION
1-800-892-0123
OR 811

PROJECT ENGINEER: TOM RONAN
PROJECT MANAGER: JEFF DAVISON

CONTRACT NO. 74448

GROSS LENGTH = 40,838.6 FT. = 7.7 MILE
NET LENGTH = 40,838.6 FT. = 7.7 MILE

PROJECT ENDS:
STATION 65+60.00

STATE OF ILLINOIS
DEPARTMENT OF TRANSPORTATION
DIVISION OF HIGHWAYS

SUBMITTED Dec 28 2010
Roger S. Driskell
DEPUTY DIRECTOR OF HIGHWAYS, REGION ENGINEER

February 4 2011
Scott E. Stitt P.E.
ENGINEER OF DESIGN AND ENVIRONMENT

February 4 2011
Christine M. Reed
DIRECTOR OF HIGHWAYS, CHIEF ENGINEER

PRINTED BY THE AUTHORITY
OF THE STATE OF ILLINOIS