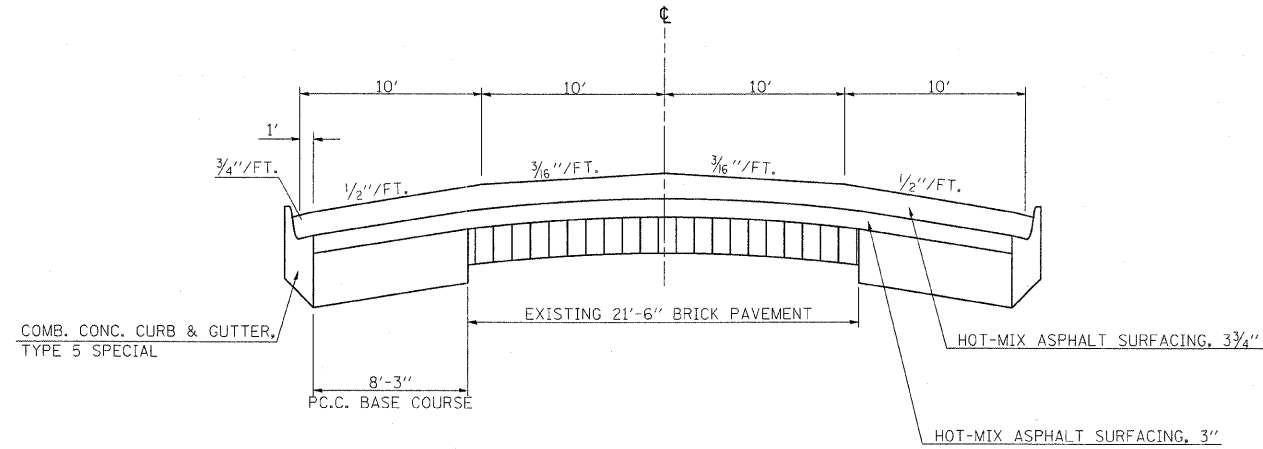
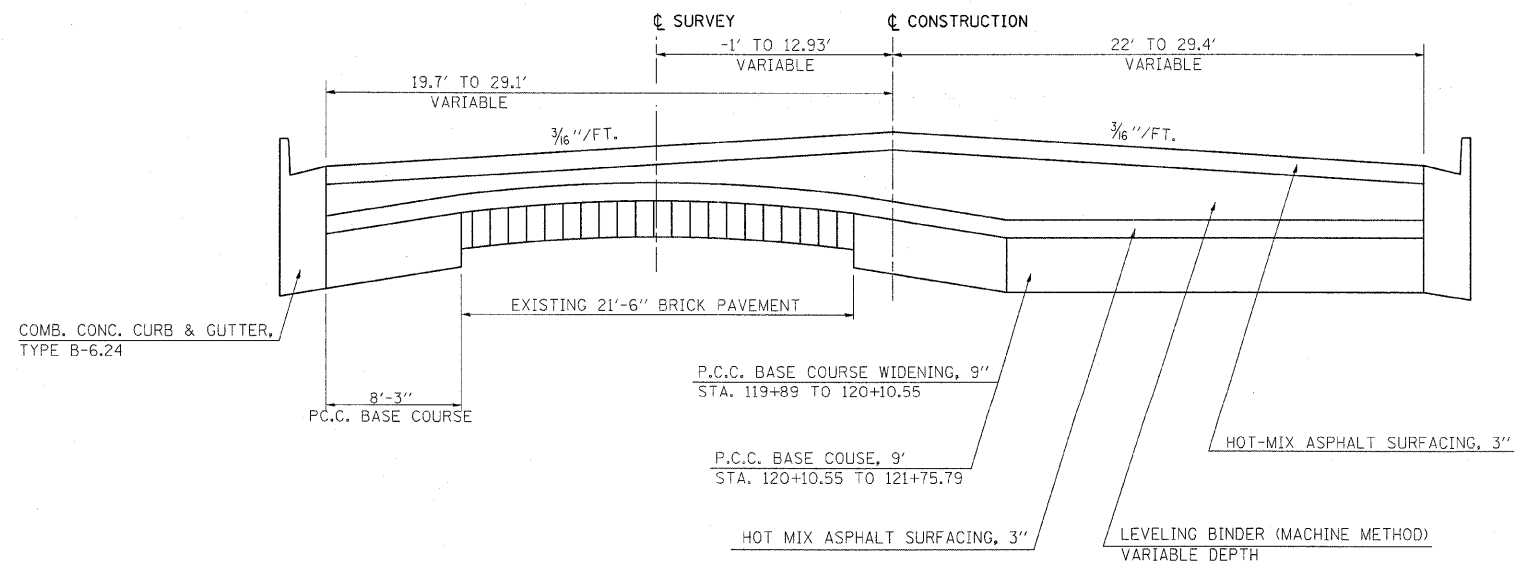


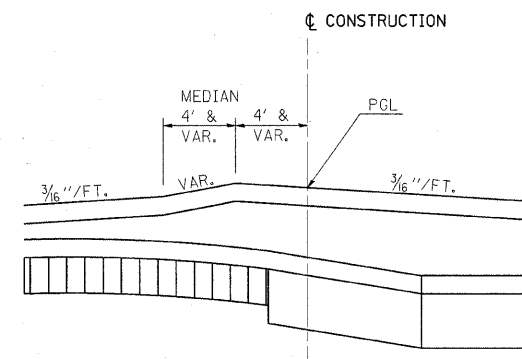
**③ EXISTING TYPICAL CROSS SECTION**  
 STA. 101+83.12 TO STA. 119+50.00



**④ EXISTING TYPICAL CROSS SECTION**  
 STA. 119+50.00 TO STA. 121+75.79



STA. 121+48.78 TO STA. 121+75.79



FILE NAME =	USER NAME = swartzrw	DESIGNED -	REVISED -	<b>STATE OF ILLINOIS DEPARTMENT OF TRANSPORTATION</b>	<b>EXISTING CROSS SECTIONS</b>			F.A.P. RTE.	SECTION	COUNTY	TOTAL SHEETS	SHEET NO.	
ca:\pw_work\pwork\swartzrw\d0185396\d77	454-shr-typicals.dgn	DRAWN -	REVISED -		SCALE: NA	SHEET NO. 2 OF 4 SHEETS	STA.	TO STA.	95	18-Z RS-2	EFFINGHAM	32	5
	PLOT SCALE = 50,0000 / / IN.	CHECKED -	REVISED -										
	PLOT DATE = 12/13/2010	DATE -	REVISED -										
											CONTRACT NO. 74454		
ILLINOIS FED. AID PROJECT													