





PROJECT BEGINS:  
STA. 99+22.71

RESURFACING BEGINS:  
STA. 100+22.27

POT Sta 121+76.58  
EQUATION:  
Sta 85+16.09 BK =  
Sta 98+87.16 AH

-  PATCHES, CLASS D, TYPE IV
-  RAILROAD TRACK REMOVAL
-  COMBINATION CURB AND GUTTER REMOVAL AND REPLACEMENT
-  APPROXIMATE AREA OF CLASS A PATCHES

FILE NAME =	USER NAME = swartzw	DESIGNED -	REVISED -
ca:\pw_work\p\dot\swartzw\d0185396\d77454-shr-plandgn		DRAWN -	REVISED -
	PLOT SCALE = 20.0000' / 1" IN.	CHECKED -	REVISED -
	PLOT DATE = 12/13/2010	DATE -	REVISED -

**STATE OF ILLINOIS  
DEPARTMENT OF TRANSPORTATION**

**PLAN SHEETS**

SCALE: 20 SHEET NO. 1 OF 6 SHEETS STA. 83+00 TO STA. 102+00

F.A.P. RTE.	SECTION	COUNTY	TOTAL SHEETS	SHEET NO.
95	18-2 RS-2	EFFINGHAM	32	11
CONTRACT NO. 74454				
ILLINOIS FED. AID PROJECT				