

STATE OF ILLINOIS
 DEPARTMENT OF TRANSPORTATION
 DIVISION OF HIGHWAYS

**PROPOSED
 HIGHWAY PLANS**

FAP ROUTE 829 (IL 156)
 SECTION 103RS

**3P - RESURFACING
 MONROE COUNTY**

C-98-086-10

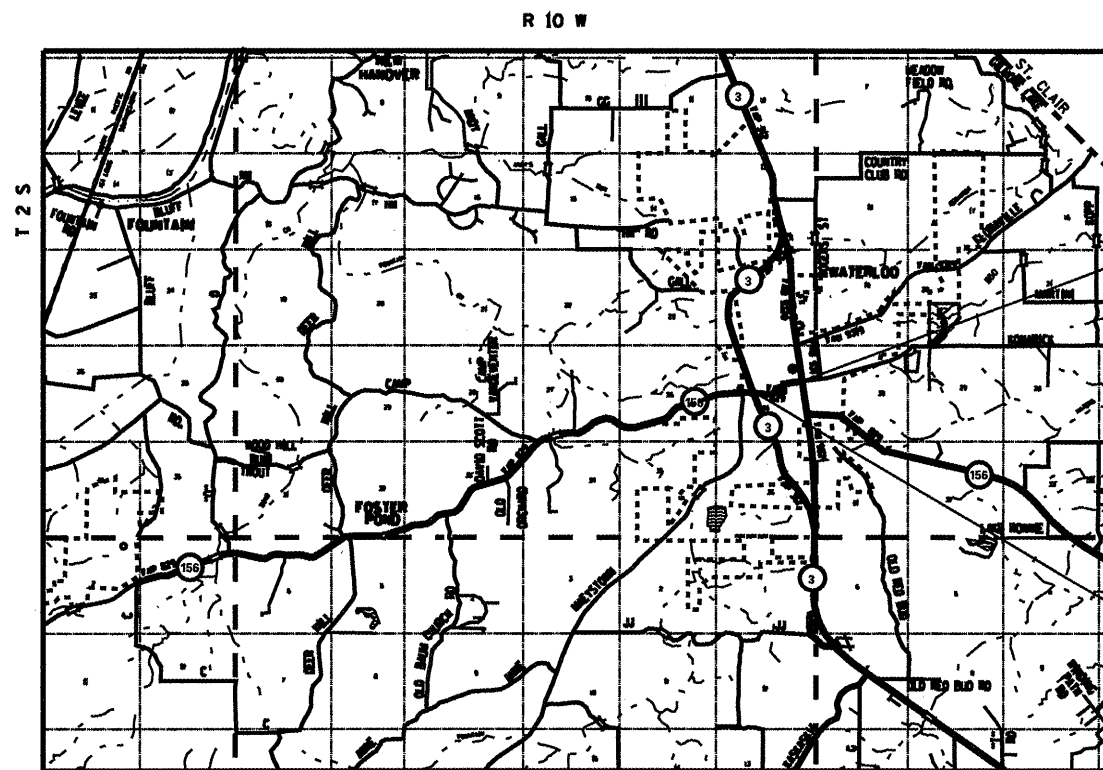
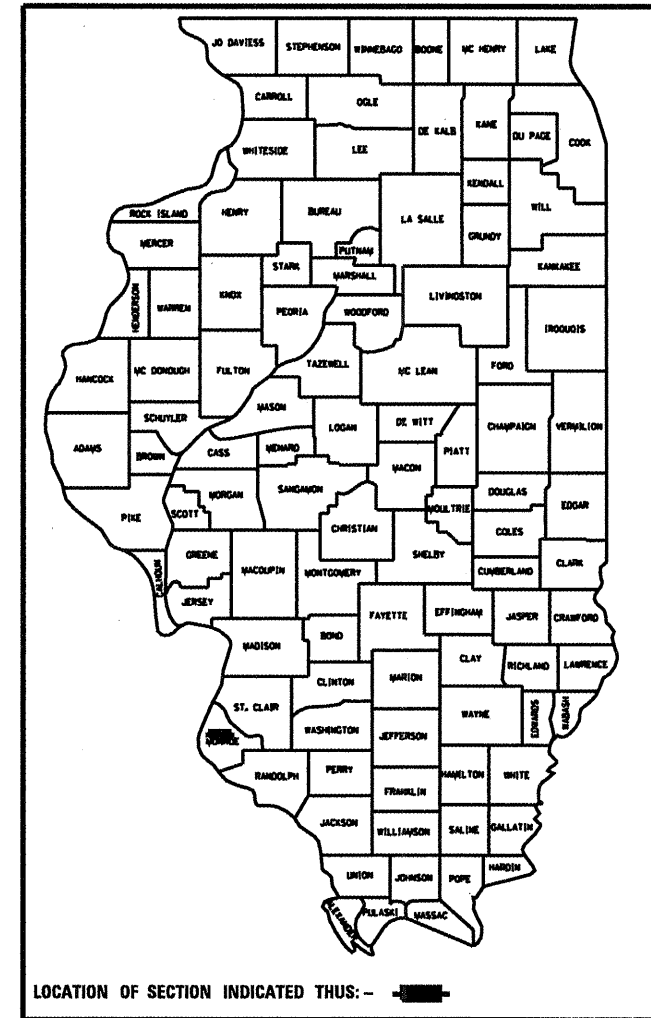
F.A.P. RTE. 829	SECTION 103RS	COUNTY MONROE	TOTAL SHEETS 16	SHEET NO. 1
ILLINOIS CONTRACT NO. 76D98				

D-98-067-10

FOR INDEX OF SHEETS, SEE SHEET NO. 2

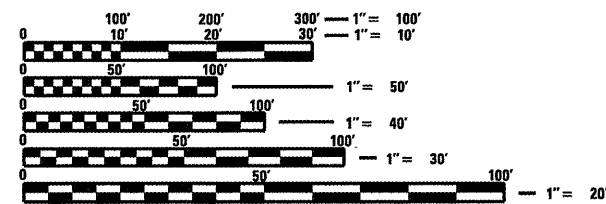
ADT

STA. TO STA.	PARK ST. STA. 747+40 TO STA. 766+32.8	CHURCH ST. STA. 766+32.8 TO STA. 770+21.5	4TH ST. STA. 770+21.5 TO STA. 778+40
2009 ADT (ACTUAL) =	7300	4500	5200
2011 ADT (ESTIMATED) =	7400	4600	5300
2031 ADT (ESTIMATED) =	9000	5600	6500
SU =	4.4%	3.3%	2.9%
MU =	1.0%	0.2%	0.6%



END PROJECT
 STA. 747+40
 LATITUDE: 38.3342°
 LONGITUDE: 90.1486°

BEGIN PROJECT
 STA. 778+40
 LATITUDE: 38.3323°
 LONGITUDE: 90.1575°



FULL SIZE PLANS HAVE BEEN PREPARED USING STANDARD ENGINEERING SCALES. REDUCED SIZED PLANS WILL NOT CONFORM TO STANDARD SCALES. IN MAKING MEASUREMENTS ON REDUCED PLANS, THE ABOVE SCALES MAY BE USED.

J.U.L.I.E.
 JOINT UTILITY LOCATION INFORMATION FOR EXCAVATION
 1-800-892-0123
 OR 811

PROJECT ENGINEER: PATTI LeBEAU (618) 346-3179
 SQUAD CONTACT: ROB HARBAUGH (618) 346-3329

GROSS LENGTH = 3,100 FT. = 0.587 MILE
 NET LENGTH = 3,100 FT. = 0.587 MILE

CONTRACT NO. 76D98

STATE OF ILLINOIS
 DEPARTMENT OF TRANSPORTATION
 DIVISION OF HIGHWAYS

SUBMITTED *December 21 20 10*

Mary C. Jamel
 DEPUTY DIRECTOR OF HIGHWAYS, REGION 5 ENGINEER

Feb 4 20 11

Scott E. Stitt, P.E.
 acting ENGINEER OF DESIGN AND ENVIRONMENT

Feb 4 20 11

Christine M. Reed
 DIRECTOR OF HIGHWAYS, CHIEF ENGINEER

**PRINTED BY THE AUTHORITY
 OF THE STATE OF ILLINOIS**