

STATE OF ILLINOIS
DEPARTMENT OF TRANSPORTATION
DIVISION OF HIGHWAYS

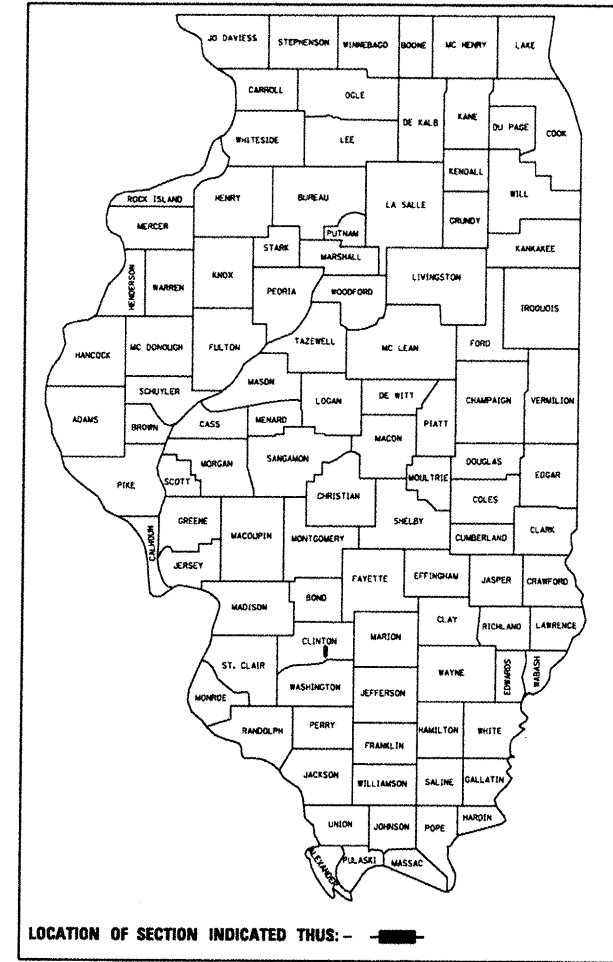
**PROPOSED
HIGHWAY PLANS**

FAP ROUTE 42 (IL 127)
SECTION (130,1)RS-5
PROJECT ACF-0042(102)
RESURFACING, SHOULDERS
CLINTON COUNTY

C-98-102-10

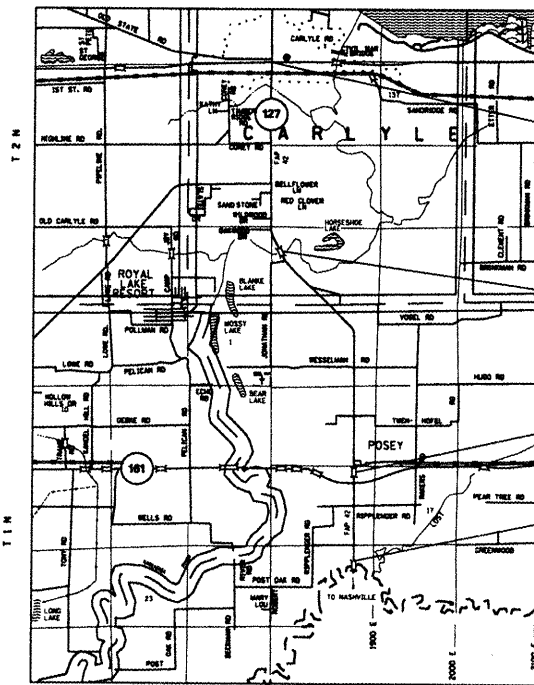
F.A.P. RTE.	SECTION	COUNTY	TOTAL SHEETS	SHEET NO.
42	(130,1)RS-5	CLINTON	26	1
		ILLINOIS	CONTRACT NO. 76E11	

D-98-005-10



FOR INDEX OF SHEETS, SEE SHEET NO. 2

FOR TRAFFIC DATA, SEE SHEET NO. 5

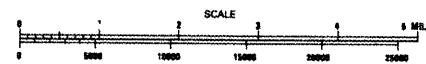


END PROJECT LAT. 38.6254
M.P. 6.73 LONG. -89.3340

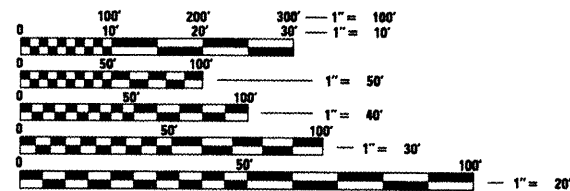
BRIDGE OMISSION (S.N. 014-0014)
M.P. 4.19 TO M.P. 4.40

BRIDGE OMISSION (S.N. 014-0015)
M.P. 1.13 TO M.P. 1.23

BEGIN PROJECT LAT. 38.4417
M.P. 0.00 LONG. -89.3784



GROSS LENGTH = 35,534 FT. = 6.73 MILES
NET LENGTH = 33,897 FT. = 6.42 MILES



FULL SIZE PLANS HAVE BEEN PREPARED USING STANDARD ENGINEERING SCALES. REDUCED SIZED PLANS WILL NOT CONFORM TO STANDARD SCALES. IN MAKING MEASUREMENTS ON REDUCED PLANS, THE ABOVE SCALES MAY BE USED.

J.U.L.I.E.
JOINT UTILITY LOCATION INFORMATION FOR EXCAVATION
1-800-892-0123
OR 811

PROJECT ENGINEER: PATTI LEBEAU (618) 346-3179
PROJECT MANAGER: CHERYL KEPLAR (618) 346-3186

CONTRACT NO. 76E11

STATE OF ILLINOIS
DEPARTMENT OF TRANSPORTATION
DIVISION OF HIGHWAYS

SUBMITTED *December 14 20 10*
Mary C. Jamie
DEPUTY DIRECTOR OF HIGHWAYS, REGION 5 ENGINEER
February 4 20 11
Scott E. Stitt, P.E.
acting ENGINEER OF DESIGN AND ENVIRONMENT
February 4 20 11
Christine M. Reed
DIRECTOR OF HIGHWAYS, CHIEF ENGINEER

PRINTED BY THE AUTHORITY
OF THE STATE OF ILLINOIS