

F.A. RTE.	SECTION	COUNTY	TOTAL SHEETS	SHEET NO.
	08-00032-00-SW	FULTON	13	1
ILLINOIS		CONTRACT NO. 89569		

INDEX OF SHEETS

- 1 COVER SHEET
- 2 GENERAL NOTES, SUMMARY OF QUANTITIES, SCHEDULE OF QUANTITIES
- 3 TYPICAL SECTIONS
- 4 ALIGNMENT, TIES, AND BENCHMARKS
- 5-7 PLAN AND PROFILE
- 8 VEHICLE CONTROL BOLLARD DETAIL
- 9-13 CROSS SECTIONS

HIGHWAY STANDARDS

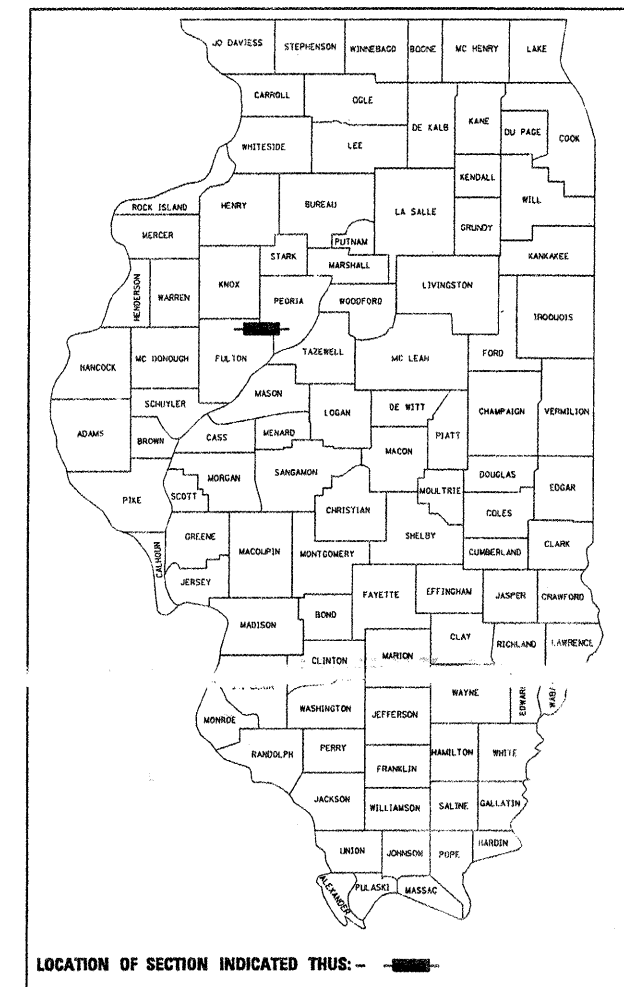
- 000001-06 STANDARD SYMBOLS, ABBREVIATIONS AND PATTERNS
- 001006 DECIMAL OF AN INCH AND OF A FOOT
- 424001-05 CURB RAMPS FOR SIDEWALKS
- 606001-04 CONCRETE CURB TYPE B AND COMBINATION CONCRETE CURB AND GUTTER
- 701001-02 OFF-RD OPERATIONS, 2L, 2W, MORE THAN 15' (4.5m) AWAY
- 701006-03 OFF-RD OPERATIONS, 2L, 2W, 15' (4.5m) TO 24" (600 mm) FROM PAVEMENT EDGE
- 701011-02 OFF-RD MOVING OPERATIONS, 2L, 2W, DAY ONLY
- 701301-04 LANE CLOSURE, 2L, 2W, SHORT TIME OPERATIONS
- 701501-06 URBAN LANE CLOSURE, 2L, 2W, UNDIVIDED
- 701901-01 TRAFFIC CONTROL DEVICES

**STATE OF ILLINOIS
DEPARTMENT OF TRANSPORTATION
SAFE ROUTES TO SCHOOL**

**PROPOSED
HIGHWAY PLANS
FOR LOCAL IMPROVEMENT**

**WILSON STREET
CITY OF FARMINGTON
SECTION 08-00032-00-SW
PROJECT SRTS-4008(090)
FULTON / PEORIA COUNTIES
JOB NO. C-40-033-08**

PROJECT DESCRIPTION: CONSTRUCTION OF MULTI-USE
PATH FROM JACOB'S PARK TO FARMINGTON SCHOOL



ENGINEERS SIGNATURE BOX

JEFFRY D. SPILLER
062-057630
LICENSED PROFESSIONAL ENGINEER OF ILLINOIS

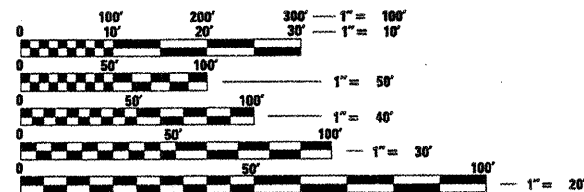
Jeffrey D. Spiller

DATE SIGNED: 12/29/10
JEFFRY D. SPILLER, P.E.
IL REG. NO. 062-057630
EXP. DATE: 11/30/2011

PREPARED BY:



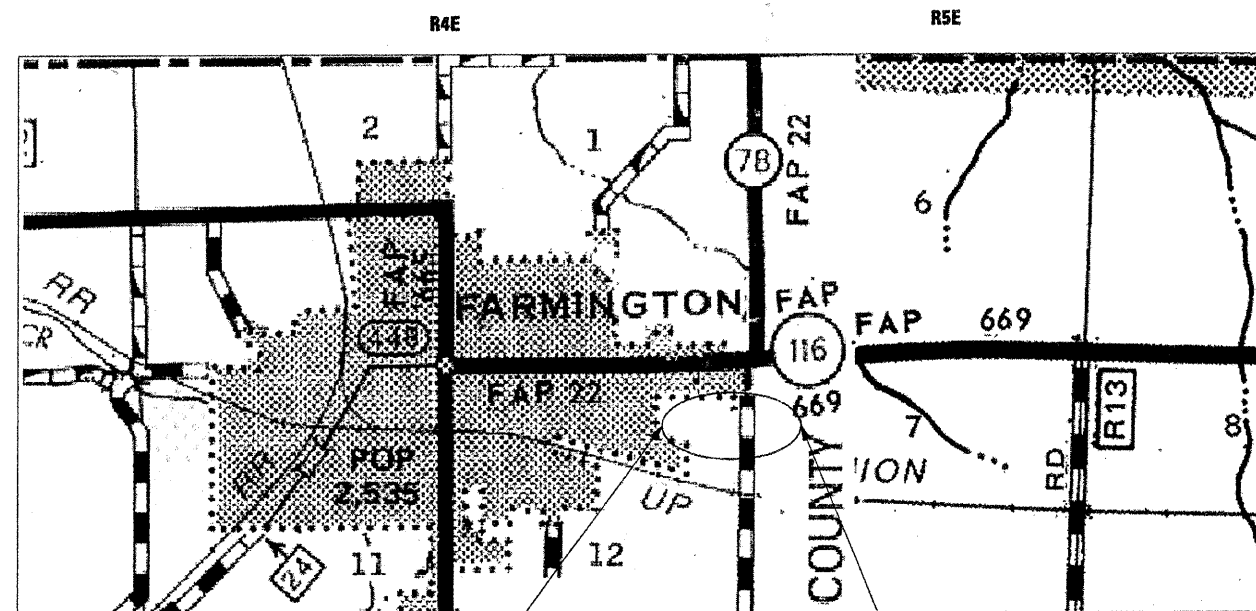
7615 NORTH HARKER DRIVE
PEORIA, ILLINOIS 61615
TEL 309-693-7615
FAX 309-693-7616
CONTACT: GEORGE MERKLE



FULL SIZE PLANS HAVE BEEN PREPARED USING STANDARD ENGINEERING SCALES. REDUCED SIZED PLANS WILL NOT CONFORM TO STANDARD SCALES. IN MAKING MEASUREMENTS ON REDUCED PLANS, THE ABOVE SCALES MAY BE USED.

J.U.L.I.E.
JOINT UTILITY LOCATION INFORMATION FOR EXCAVATION
1-800-892-0123
OR 811

PROJECT ENGINEER GEORGE MERKLE, P.E.
PROJECT MANAGER RICK ANDERSON, P.E.



IMPROVEMENT BEGINS
STA. 21 + 73.19

IMPROVEMENT ENDS
STA. 37 + 21.34

GROSS LENGTH = 1548.15 FT. = 0.293 MILE
NET LENGTH = 1499.35 FT. = 0.284 MILE

N
4
T8N
4th P.M.

STATE OF ILLINOIS
DEPARTMENT OF TRANSPORTATION
DIVISION OF HIGHWAYS

APPROVED 12/29 2010
Cynthia Stabaugh
CITY OF FARMINGTON

PASSED 01/07 2011
[Signature]
DISTRICT FOUR ENGINEER OF LOCAL ROADS AND STREETS

RELEASED FOR BID BASED ON LIMITED REVIEW
JAN 8 2011
[Signature]
DEPUTY DIRECTOR OF HIGHWAYS, REGION THREE ENGINEER

**PRINTED BY THE AUTHORITY
OF THE STATE OF ILLINOIS**