

F.A.P. RTE.	SECTION	COUNTY	TOTAL SHEETS	SHEET NO.
327	(2-2,3-2,51-23)RS-1	LAWRENCE	40	1
		ILLINOIS	CONTRACT NO. 94978	

**STATE OF ILLINOIS
DEPARTMENT OF TRANSPORTATION
DIVISION OF HIGHWAYS**

**PROPOSED
HIGHWAY PLANS**

**F.A.P. ROUTE 327 (U.S. ROUTE 50)
SECTION (2-2,3-2,51-23)RS-1
PROJECT NHF-M-000S(837)
RESURFACING
LAWRENCE COUNTY
C-97-026-03**

FOR INDEX OF SHEETS, SEE SHEET NO. 2

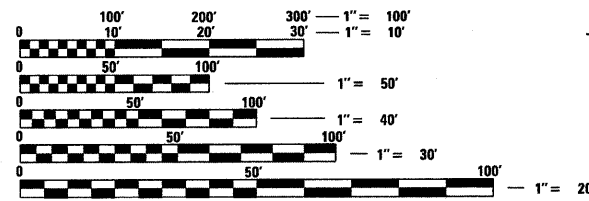
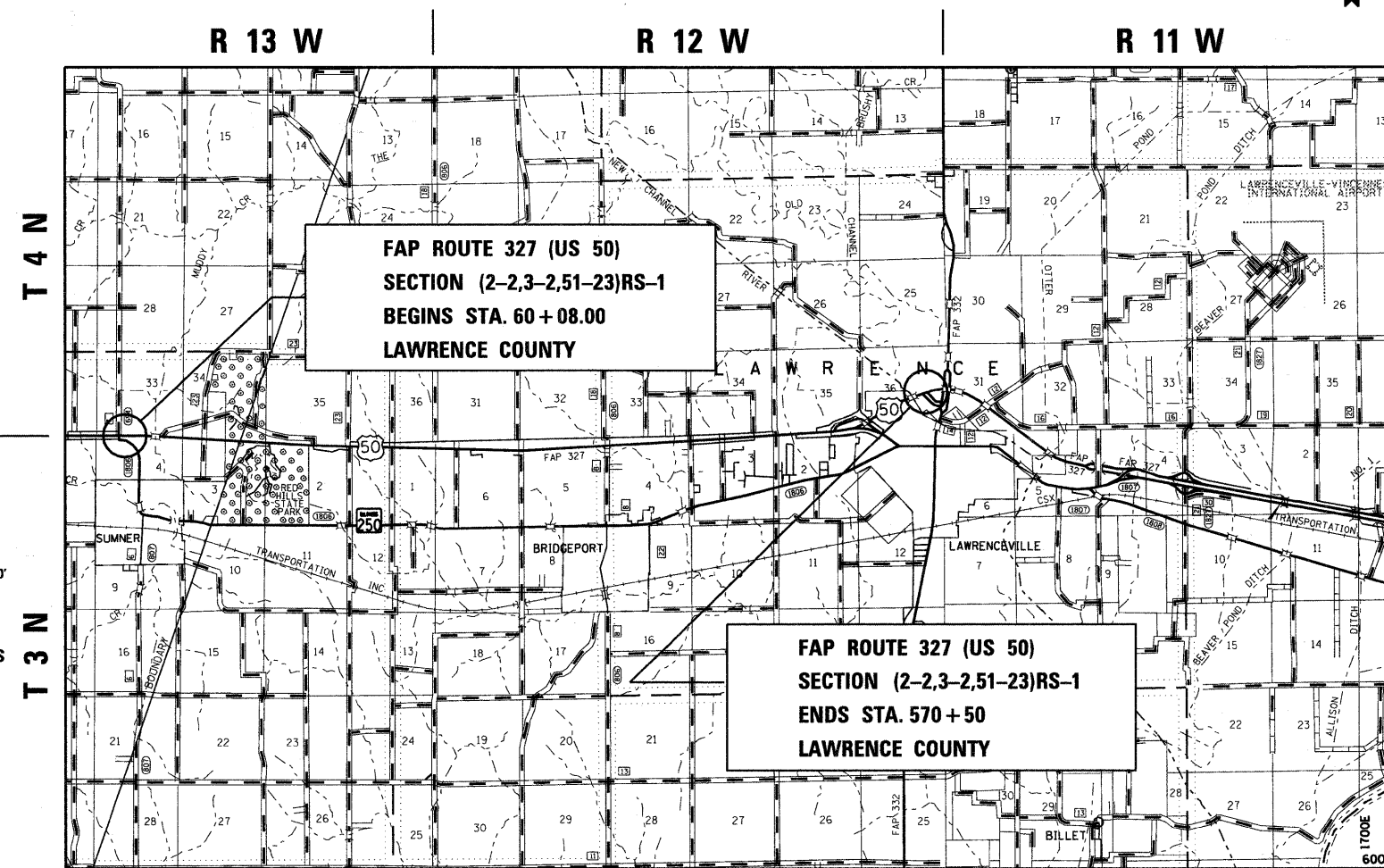
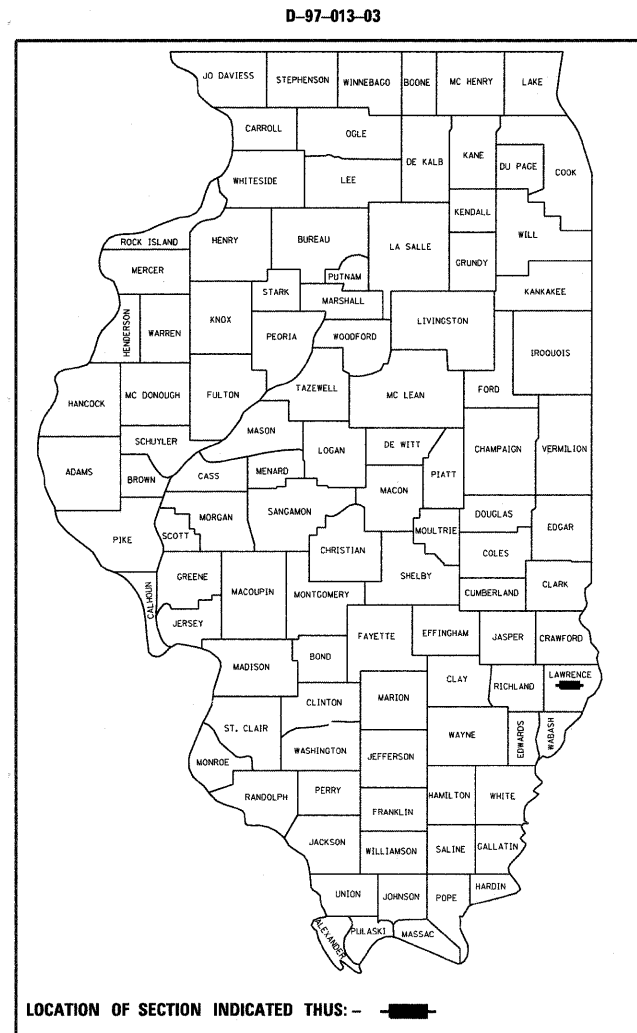
STATION EQUATIONS:

STA. 192+90.50 (BK) = STA. 192+83.00 (AH)
STA. 494+49.74 (BK) = STA. 1494+49.74 (AH)
STA. 1538+68.25 (BK) = STA. 537+95.53 (AH)

PAVING OMISSIONS:

STA. 71+05.50 TO STA. 72+44.50
STA. 1519+55.00 TO STA. 1521+74.00
STA. 546+90.00 TO STA. 566+60.00

ADT = 6700 (2009)



FULL SIZE PLANS HAVE BEEN PREPARED USING STANDARD ENGINEERING SCALES. REDUCED SIZED PLANS WILL NOT CONFORM TO STANDARD SCALES. IN MAKING MEASUREMENTS ON REDUCED PLANS, THE ABOVE SCALES MAY BE USED.

J.U.L.I.E.
JOINT UTILITY LOCATION INFORMATION FOR EXCAVATION
1-800-892-0123
OR 811

**PROJECT ENGINEER: TOM RONAN
PROJECT MANAGER: JENNIFER WENTHE
PHONE: 217-342-8361
CONTRACT NO. 94978**

GROSS LENGTH = 51,122.22 FT. = 9.68 MILE
NET LENGTH = 48,794.22 FT. = 9.24 MILE

STATE OF ILLINOIS
DEPARTMENT OF TRANSPORTATION
DIVISION OF HIGHWAYS

SUBMITTED Dec. 9 2010
Ronan J. Ronan
DEPUTY DIRECTOR OF HIGHWAYS, REGION ENGINEER

February 4 2011
Scott E. Sitt, P.E.
acting ENGINEER OF DESIGN AND ENVIRONMENT

February 4 2011
Christine M. Reed
DIRECTOR OF HIGHWAYS, CHIEF ENGINEER

**PRINTED BY THE AUTHORITY
OF THE STATE OF ILLINOIS**