

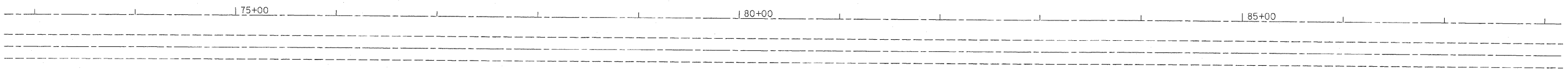


FAP ROUTE 327 (US ROUTE 50)
SECTION (2-2,3-2,51-23)RS-1
LAWRENCE COUNTY
BEGINS STATION 60+08



 HOT-MIX ASPHALT SURFACE REMOVAL - BUTT JOINT



| | | | | | | | | | | | | | |
|---------------------------------------|-----------------------------|------------|-----------|---|---------------------------|---------------------|----------|--------------------------|---------|--------------------------|-----------------|--------------------|--|
| FILE NAME = | USER NAME = swartzw | DESIGNED - | REVISED - | STATE OF ILLINOIS DEPARTMENT OF TRANSPORTATION | PLAN SHEET | | | F.A.P. RTE. | SECTION | COUNTY | TOTAL SHEETS | SHEET NO. | |
| c:\pwwork\pwwork\swartzw\dms56917\d79 | 978-shr-plan.dgn | DRAWN - | REVISED - | | 327 | (2-2,3-2,51-23)RS-1 | LAWRENCE | 40 | 16 | | | | |
| | PLOT SCALE = 50.0000' / IN. | CHECKED - | REVISED - | | SCALE: 50 | | | SHEET NO. 1 OF 19 SHEETS | | STA. 60+08 TO STA. 88+00 | | CONTRACT NO. 94978 | |
| | PLOT DATE = 12/9/2010 | DATE - | REVISED - | | ILLINOIS FED. AID PROJECT | | | | | | | | |