

STATE OF ILLINOIS
DEPARTMENT OF TRANSPORTATION

F.A. RTE.	SECTION	COUNTY	TOTAL SHEETS	SHEET NO.
		ILLINOIS	18	1
CONTRACT NO.				

INDEX OF SHEETS

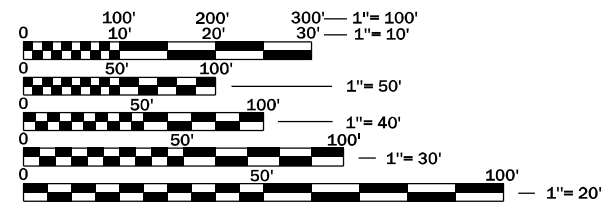
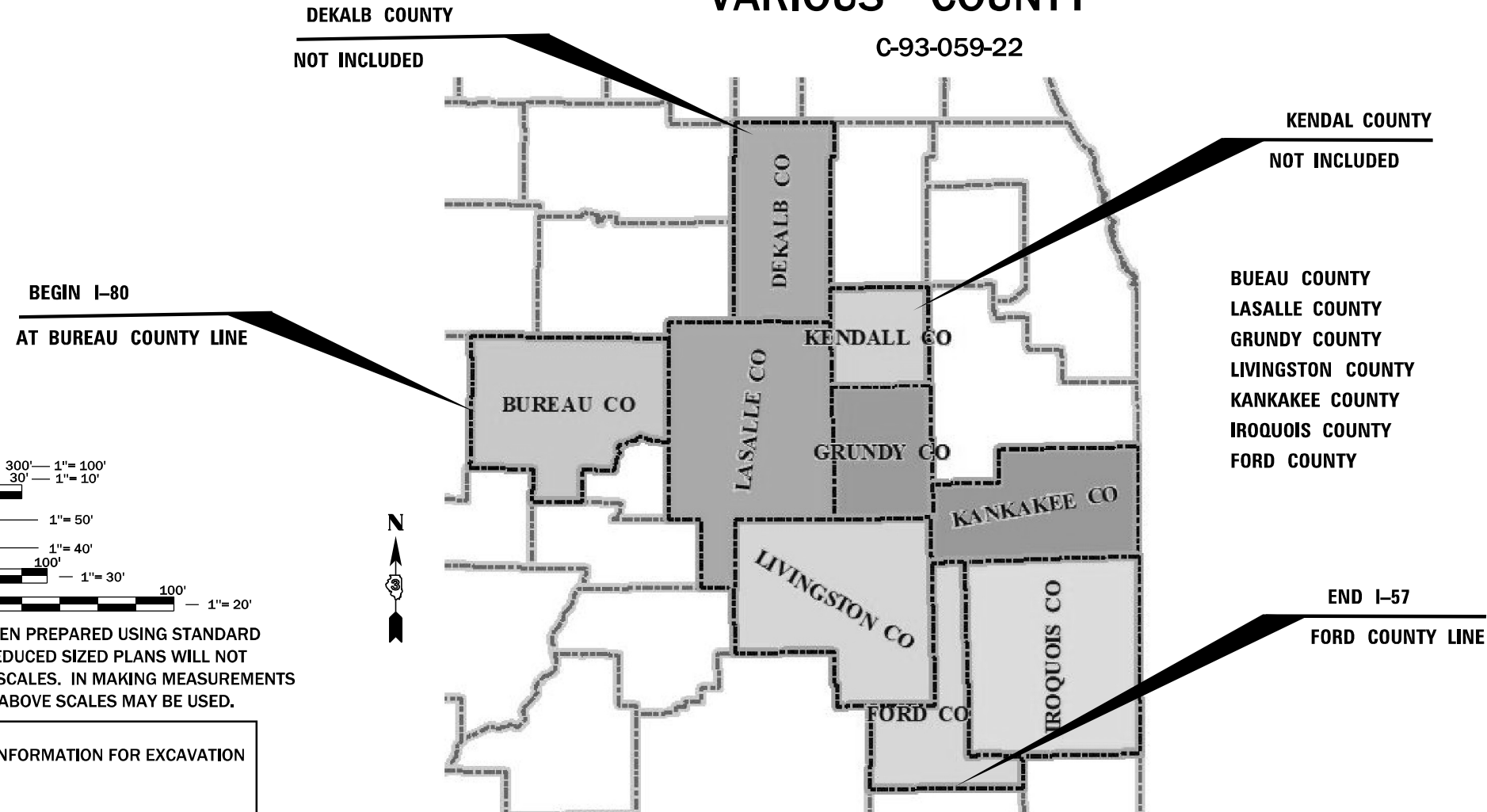
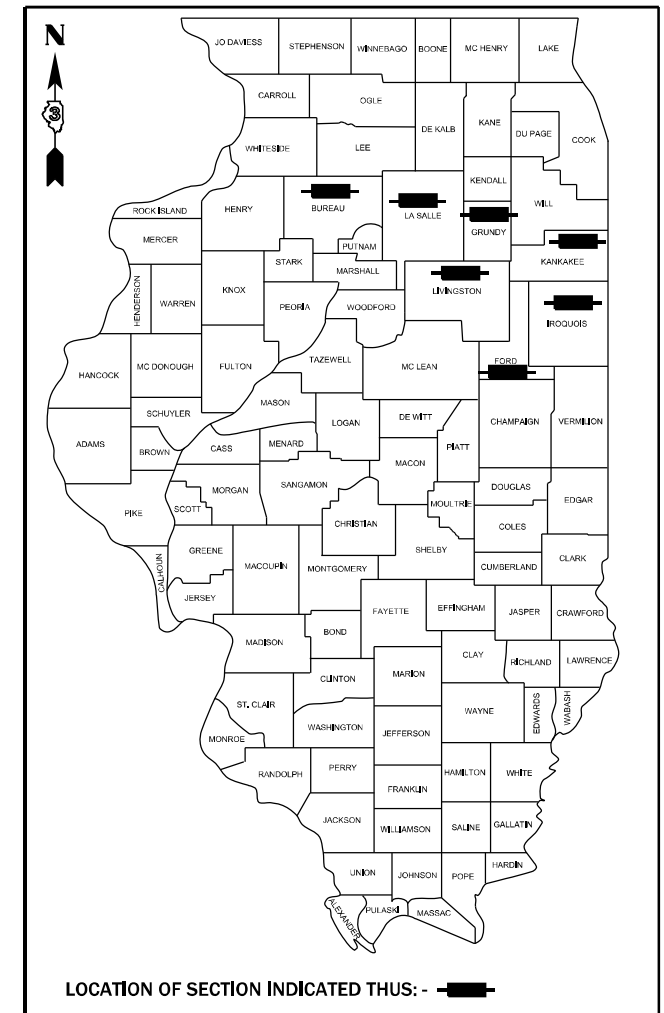
- 1 COVER SHEET
- 2 GENERAL NOTES
- 3 SUMMARY OF QUANTITIES
- 4-8 SCHEDULE
- 9-18 DETAILED LOCATION MAPS

LIST OF ILLINOIS DOT HIGHWAY STANDARDS

701101-05	OFF-ROAD OPERATIONS MULTILANE, 15' (4.5 m) TO 24" (600 mm) FROM PAVEMENT EDGE
701106-02	OFF-ROAD OPERATIONS, MULTILANE, MORE THAN 15' (4.5 m) AWAY
701426-09	LANE CLOSURE, MULTILANE INTERMITTENT OR MOVING OPERATION, FOR SPEEDS ≥ 45 MPH
701901-08	TRAFFIC CONTROL DEVICES

PROPOSED HIGHWAY PLANS

VARIOUS ROUTES SECTION 2022-1 WEED SPRAY PROJECT STATE FY 2022 VEGETATION CONTROL VARIOUS COUNTY



FULL SIZE PLANS HAVE BEEN PREPARED USING STANDARD ENGINEERING SCALES. REDUCED SIZED PLANS WILL NOT CONFORM TO STANDARD SCALES. IN MAKING MEASUREMENTS ON REDUCED PLANS, THE ABOVE SCALES MAY BE USED.

J.U.L.I.E.
JOINT UTILITY LOCATION INFORMATION FOR EXCAVATION
1-800-892-0123
OR 811

PROJECT ENGINEER: JACOB OYIER, P.E
UNIT CHIEF: STEPHENIE CARMIN
DISTRICT 3 NO. (815) 434-6131
CONTRACT NO. 66M36

2019 I-80	ADT = 40,500	SU = 4.2%	MU = 36.9%
2019 I-55	ADT = 23,300	SU = 2.9%	MU = 26.1%
2019 I-39	ADT = 21,300	SU = 5.5%	MU = 37.6%
2019 I-57	ADT = 29,500	SU = 3.5%	MU = 28.5%
2019 I-180	ADT = 4300	SU = 11.1	MU = 32.1%

FUNCTIONAL CLASSIFICATION:
INTERSTATE

STATE OF ILLINOIS
DEPARTMENT OF TRANSPORTATION

SUBMITTED December 17, 20 21

David Alford
REGIONAL ENGINEER

February 4 20 22
[Signature]
ENGINEER OF DESIGN AND ENVIRONMENT

February 4 20 22
Stephen M. Smith
DIRECTOR OF HIGHWAYS PROJECT IMPLEMENTATION

PRINTED BY THE AUTHORITY
OF THE STATE OF ILLINOIS

GENERAL NOTES

ANY REFERENCE TO A STANDARD IN THESE PLANS SHALL BE INTERPRETED TO MEAN THE EDITION AS INDICATED BY THE SUBNUMBER SHOWN IN THE LIST OF STANDARDS OR THE COPY INCLUDED IN THESE PLANS.

THE FOLLOWING RATES OF APPLICATION HAVE BEEN USED IN CALCULATING PLAN QUANTITIES:

MILESTONE	5	OUNCES / ACRE
PLATEAU	3	OUNCES/ACRE
NON-IONIC SURFACTANT	0.32	OUNCES/GALLON OF WATER
ESCORT XP	0.33	GRANULAR OUNCES / ACRE
POTABLE WATER	30	GALLONS / ACRE

COMMITMENTS: NONE

STATE OF ILLINOIS
DEPARTMENT OF TRANSPORTATION
DISTRICT THREE
AS BUILT INFORMATION

STATE OF ILLINOIS
DEPARTMENT OF TRANSPORTATION
DISTRICT THREE

SUPERVISING CONSTRUCTION FIELD ENGINEER

PREPARED BY: _____
DISTRICT STUDIES & PLANS ENGINEER

RESIDENT ENGINEER / TECHNICIAN

DATE: _____

START & END DATES
OF CONSTRUCTION: _____

EXAMINED BY: _____
DISTRICT CONSTRUCTION ENGINEER

INSPECTORS: _____

DISTRICT MATERIALS ENGINEER

DISTRICT OPERATIONS ENGINEER

MODEL: Default
 FILE NAME: p:\ultra-cad\aw-bee\paw.com\PIV\DOT\Documents\DOT Office\District 3\Project\I-55\66M36\ht-cover.dgn

USER NAME = oylerjo	DESIGNED -	REVISED -
	DRAWN -	REVISED -
PLOT SCALE = 100,0000 ' / in.	CHECKED -	REVISED -
PLOT DATE = 12/1/2021	DATE -	REVISED -

**STATE OF ILLINOIS
DEPARTMENT OF TRANSPORTATION**

GENERAL NOTES

F.A.J. RTE.	SECTION	COUNTY	TOTAL SHEETS	SHEET NO.
*	2022-1 WEED SPRAY	VAR.	18	2
CONTRACT NO. 66M36				
ILLINOIS FED. AID PROJECT				

SCALE: SHEET OF SHEETS STA. TO STA.

100% STATE

CODE NO.	ITEM	UNIT	TOTAL QUANTITY	CONSTRUCTION CODE						
				FUND CODE WSP BUREAU CTY	FUND CODE WSP FORD CTY	FUND CODE WSP GRUNDY CTY	FUND CODE WSP IROQUOIS CTY	FUND CODE WSP KANKAKEE CTY	FUND CODE WSP LASALLE CTY	FUND CODE WSP LIVINGSTON CTY
				ROADWAY	ROADWAY	ROADWAY	ROADWAY	ROADWAY	ROADWAY	ROADWAY
				0031	0031	0031	0031	0031	0031	0031
				RURAL	RURAL	RURAL	RURAL	RURAL	RURAL	RURAL
67100100	MOBILIZATION	L SUM	1	0.21	0.03	0.13	0.16	0.09	0.27	0.11
* K0029636	ESCORT XP HERBICIDE	POUND	40	8.31	0.99	5.04	6.00	3.46	10.72	4.75
* X0322294	PLATEAU HERBICIDE	GALLON	45	9.44	1.13	5.73	6.82	3.93	12.18	5.40
* X0325947	MILESTONE VM	GALLON	75	15.74	1.88	9.55	11.37	6.55	20.29	9.00

MODEL: Default
 FILE NAME: p:\u1d2c-pw-beadley.com\FW\DOT\Documents\DOT Office\Dir\dir: 3\Project\103664\26\CAD\Date: D366436-shr-500.dgn

USER NAME = oylerjo	DESIGNED -	REVISED -
	DRAWN -	REVISED -
PLOT SCALE = 100,0000' / in.	CHECKED -	REVISED -
PLOT DATE = 12/16/2021	DATE -	REVISED -

**STATE OF ILLINOIS
DEPARTMENT OF TRANSPORTATION**

SUMMARY OF QUANTITIES

SCALE: SHEET OF SHEETS STA. TO STA.

F.A.J. RTE.	SECTION	COUNTY	TOTAL SHEETS	SHEET NO.
*	2022-1 WEED SPRAY	VAR.	18	3
			CONTRACT NO. 66M36	
ILLINOIS FED. AID PROJECT				

2022 WEED SPRAY CONTRACT - GRUNDY COUNTY										
I-80	LENGTH	WIDTH	AREA		Aminopyralid	Imazipic	Metsulfuron	Surfactant	Surfactant	COMMENTS
LaSalle Co Line- Will Co Line	FOOT	FOOT	SQ FT	ACRE	GALLONS	GALLONS	POUNDS	GALLONS	GALLONS	
										All quantities based on 30 gallons per acre of spray solution
WESTBOUND ROW	104350.0	15.0	1565250	35.98	1.41	0.84	0.74	2.70	1074.41	
WESTBOUND MEDIAN	62900.0	15.0	943500	21.69	0.85	0.51	0.45	1.63	647.63	
EASTBOUND ROW	104350.0	15.0	1565250	35.98	1.41	0.84	0.74	2.70	1074.41	
EASTBOUND MEDIAN	62900.0	15.0	943500	21.69	0.85	0.51	0.45	1.63	647.63	
INTERCHANGE EXT105 (Seneca)	4950.0	15.0	74250	1.71	0.07	0.04	0.04	0.13	50.97	
INTERCHANGE EXT112 (Morris)	5745.0	15.0	86175	1.98	0.08	0.05	0.04	0.15	59.15	
INTERCHANGE EXT116 (Brisbin Road)	6770.0	15.0	101550	2.33	0.09	0.05	0.05	0.18	69.71	
INTERCHANGE EXT122 (Minooka)	7450.0	15.0	111750	2.57	0.10	0.06	0.05	0.19	76.71	
TOTAL				123.94	4.84	2.90	2.56	9.30	3700.60	
I-55	LENGTH	WIDTH	AREA		Aminopyralid	Imazipic	Metsulfuron	Surfactant	Surfactant	COMMENTS
Will Co Line- Livingston Co Line	FOOT	FOOT	SQ FT	ACRE	GALLONS	GALLONS	POUNDS	GALLONS	GALLONS	
										All quantities based on 30 gallons per acre of spray solution
NORTHBOUND ROW	82620.0	15.0	1239300	28.49	1.11	0.67	0.59	2.14	850.67	
NORTHBOUND MEDIAN	82620.0	15.0	1239300	28.49	1.11	0.67	0.59	2.14	850.67	
SOUTHBOUND ROW	82620.0	15.0	1239300	28.49	1.11	0.67	0.59	2.14	850.67	
SOUTHBOUND MEDIAN	82620.0	15.0	1239300	28.49	1.11	0.67	0.59	2.14	850.67	
INTERCHANGE EXT233 (Diamond)	5870.0	15.0	88050	2.02	0.08	0.05	0.04	0.15	60.44	
INTERCHANGE EXT227 (Gardner)	6240.0	15.0	93600	2.15	0.08	0.05	0.04	0.16	64.25	
INTERCHANGE EXT220 (Dwight)	6915.0	15.0	103725	2.38	0.09	0.06	0.05	0.18	71.20	
TOTAL				120.52	4.71	2.82	2.49	9.04	3598.57	

NOTE:
 3 RIVERS REST AREA SHALL BE GAPPED
 FROM BEGINING OF RAMP TO END OF RAMP
 ON BOTH EB AND WB

MODEL: Default
 FILE NAME: p:\ultra\paw\benefit\com\PIV\DOT\Documents\DOT Office\Dir\rdt_3\Project\103666\26\CADD\DATA\103666\136-shr-schedule.dgn

USER NAME = oylertjo	DESIGNED -	REVISED -
	DRAWN -	REVISED -
PLOT SCALE = 100,0000 ' / in.	CHECKED -	REVISED -
PLOT DATE = 12/15/2021	DATE -	REVISED -

**STATE OF ILLINOIS
 DEPARTMENT OF TRANSPORTATION**

SCHEDULE

SCALE: SHEET OF SHEETS STA. TO STA.

F.A.J. RTE.	SECTION	COUNTY	TOTAL SHEETS	SHEET NO.
*	2022-1 WEED SPRAY	GRUNDY	18	6
			CONTRACT NO. 66M36	
		ILLINOIS	FED. AID PROJECT	

2022 WEED SPRAY CONTRACT - LIVINGSTON COUNTY										
I-55	LENGTH	WIDTH	AREA		Aminopyralid	Imazipic	Metsulfuron	Surfactant	Potable Water	
Will Co Line- McLean Co Line	FOOT	FOOT	SQ FT	ACRE	GALLONS	GALLONS	POUNDS	GALLONS	GALLONS	COMMENTS
										All quantities based on 30 gallons per acre of spray solution
NORTHBOUND ROW	160450.0	15.0	2406750	55.33	2.16	1.30	1.14	4.15	1652.02	
NORTHBOUND MEDIAN	160450.0	15.0	2406750	55.33	2.16	1.30	1.14	4.15	1652.02	
SOUTHBOUND ROW	160450.0	15.0	2406750	55.33	2.16	1.30	1.14	4.15	1652.02	
SOUTHBOUND MEDIAN	160450.0	15.0	2406750	55.33	2.16	1.30	1.14	4.15	1652.02	
INTERCHANGE EXT217 (Dwight)	6400.0	15.0	96000	2.21	0.09	0.05	0.05	0.17	65.90	
INTERCHANGE EXT209 (Odell)	6515.0	15.0	97725	2.25	0.09	0.05	0.05	0.17	67.08	
INTERCHANGE EXT201 (Pontiac)	6980.0	15.0	104700	2.41	0.09	0.06	0.05	0.18	71.87	
INTERCHANGE EXT197 (Pontiac)	6695.0	15.0	100425	2.31	0.09	0.05	0.05	0.17	68.93	
TOTAL				230.48	9.00	5.40	4.75	17.29	6881.86	

2022 WEED SPRAY CONTRACT - FORD COUNTY										
I-57	LENGTH	WIDTH	AREA		minopyral	Imazipic	Metsulfuron	Surfactant	Potable Water	
Iroquois Co Line-	FOOT	FOOT	SQ FT	ACRE	GALLONS	GALLONS	POUNDS	GALLONS	GALLONS	COMMENTS
										All quantities based on 30 gallons per acre of spray solution
NORTHBOUND ROW	33525.0	15.0	502875	11.56	0.45	0.27	0.24	0.87	345.18	
NORTHBOUND MEDIAN	33525.0	15.0	502875	11.56	0.45	0.27	0.24	0.87	345.18	
SOUTHBOUND ROW	33525.0	15.0	502875	11.56	0.45	0.27	0.24	0.87	345.18	
SOUTHBOUND MEDIAN	33525.0	15.0	502875	11.56	0.45	0.27	0.24	0.87	345.18	
INTERCHANGE EXT261 (Paxton)	5745.0	15.0	86175	1.98	0.08	0.05	0.04	0.15	59.15	
TOTAL				48.22	1.88	1.13	0.99	3.62	1439.87	

MODEL: Default
 FILE NAME: p:\ultra-new-beadefy.com\FW\DOT\Documents\DOT Office\Dir\Dir: 3\Project\10366426\CAD\Draw: 1\266436-ht-schedule.dgn

USER NAME = oylertjo	DESIGNED -	REVISED -
	DRAWN -	REVISED -
PLOT SCALE = 100,0000' / in.	CHECKED -	REVISED -
PLOT DATE = 12/15/2021	DATE -	REVISED -

STATE OF ILLINOIS
DEPARTMENT OF TRANSPORTATION

SCHEDULE

SCALE: SHEET OF SHEETS STA. TO STA.

F.A.J. RTE.	SECTION	COUNTY	TOTAL SHEETS	SHEET NO.
*	2022-1 WEED SPRAY	**	18	7
			CONTRACT NO. 66M36	
		ILLINOIS FED. AID PROJECT		

2022 WEED SPRAY CONTRACT - IROQUOIS COUNTY										
I-57	LENGTH	WIDTH	AREA		aminopyrali	Imazipic	Metsulfuro	Surfactan	Potable Water	
Kankakee Co Line- Ford Co Line	FOOT	FOOT	SQ FT	ACRE	GALLONS	GALLONS	POUNDS	GALLONS	GALLONS	COMMENTS
										All quantities based on 30 gallons per acre of spray solution
NORTHBOUND ROW	203175.0	15.0	3047625	70.06	2.74	1.64	1.44	5.25	2091.93	
NORTHBOUND MEDIAN	202760.0	15.0	3041400	69.92	2.73	1.64	1.44	5.24	2087.65	
SOUTHBOUND ROW	203175.0	15.0	3047625	70.06	2.74	1.64	1.44	5.25	2091.93	
SOUTHBOUND MEDIAN	202760.0	15.0	3041400	69.92	2.73	1.64	1.44	5.24	2087.65	
INTERCHANGE EXT302 (Chebanse)	4140.0	15.0	62100	1.43	0.06	0.03	0.03	0.11	42.63	
INTERCHANGE EXT297 (Clifton)	6145.0	15.0	92175	2.12	0.08	0.05	0.04	0.16	63.27	
INTERCHANGE EXT293 (Ashkum)	5385.0	15.0	80775	1.86	0.07	0.04	0.04	0.14	55.44	
INTERCHANGE EXT283 (Gilman)	5830.0	15.0	87450	2.01	0.08	0.05	0.04	0.15	60.03	
INTERCHANGE EXT280 (Onarga)	5780.0	15.0	86700	1.99	0.08	0.05	0.04	0.15	59.51	
INTERCHANGE EXT272 (Buckley)	4970.0	15.0	74550	1.71	0.07	0.04	0.04	0.13	51.17	
TOTAL				291.08	11.37	6.82	6.00	21.83	8691.21	

2022 WEED SPRAY CONTRACT - KANKAKEE COUNTY										
I-57	LENGTH	WIDTH	AREA		aminopyrali	Imazipic	Metsulfuro	Surfactan	Potable Water	
Will Co Line- Iroquois Co Line	FOOT	FOOT	SQ FT	ACRE	GALLONS	GALLONS	POUNDS	GALLONS	GALLONS	COMMENTS
										All quantities based on 30 gallons per acre of spray solution
NORTHBOUND ROW	120750.0	15.0	1811250	41.64	1.63	0.98	0.86	3.12	1243.26	
NORTHBOUND MEDIAN	106420.0	15.0	1596300	36.70	1.43	0.86	0.76	2.75	1095.72	
SOUTHBOUND ROW	120750.0	15.0	1811250	41.64	1.63	0.98	0.86	3.12	1243.26	
SOUTHBOUND MEDIAN	106420.0	15.0	1596300	36.70	1.43	0.86	0.76	2.75	1095.72	
INTERCHANGE EXT322 (Manteno)	4915.0	15.0	73725	1.69	0.07	0.04	0.03	0.13	50.61	
INTERCHANGE EXT318 (Bourbonnais)	11170.0	15.0	167550	3.85	0.15	0.09	0.08	0.29	115.01	
INTERCHANGE EXT316 (Bradley)	5920.0	15.0	88800	2.04	0.08	0.05	0.04	0.15	60.95	
INTERCHANGE EXT312 (Kankakee)	4730.0	15.0	70950	1.63	0.06	0.04	0.03	0.12	48.70	
INTERCHANGE EXT308 (Kankakee)	5475.0	15.0	82125	1.89	0.07	0.04	0.04	0.14	56.37	
TOTAL				167.78	6.55	3.93	3.46	12.58	5009.61	

MODEL: Default
 FILE: \\MAILSrv\pub\jldet-pw-beadley.com\PIV\DOT\Documents\DOT\Office\Dir\rdc_3\Project\10366426\CAD\Drawings\10366426-2hr-schedule.dgn

USER NAME = oylertjo	DESIGNED -	REVISED -
	DRAWN -	REVISED -
PLOT SCALE = 100,0000' / in.	CHECKED -	REVISED -
PLOT DATE = 12/15/2021	DATE -	REVISED -

STATE OF ILLINOIS
DEPARTMENT OF TRANSPORTATION

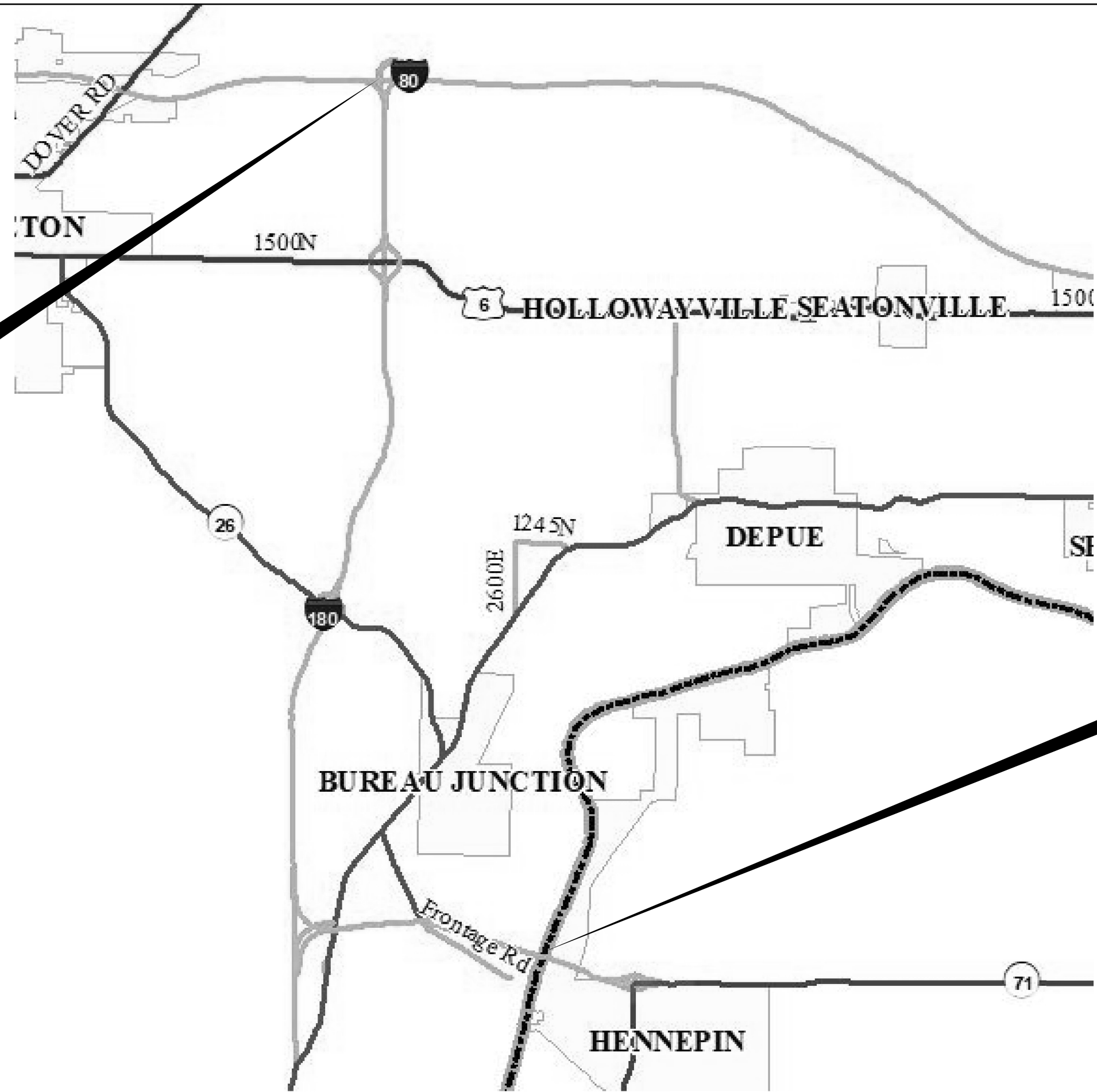
SCHEDULE

SCALE: SHEET OF SHEETS STA. TO STA.

F.A.J. RTE.	SECTION	COUNTY	TOTAL SHEETS	SHEET NO.
57	2022-1 WEED SPRAY	**	18	8
CONTRACT NO. 66M36			ILLINOIS FED. AID PROJECT	

BEGIN I-180
1-80 INTERCHANGE

END I-180
APPROX. M.P. 103



MODEL: Default
 FILE NAME: p:\i180\sect-cw-bead-fay.com\PIV\DOT\Documents\DOT Office\District 3\Project\I180\CAD\DATA\I180\66M36-shr-details.dgn

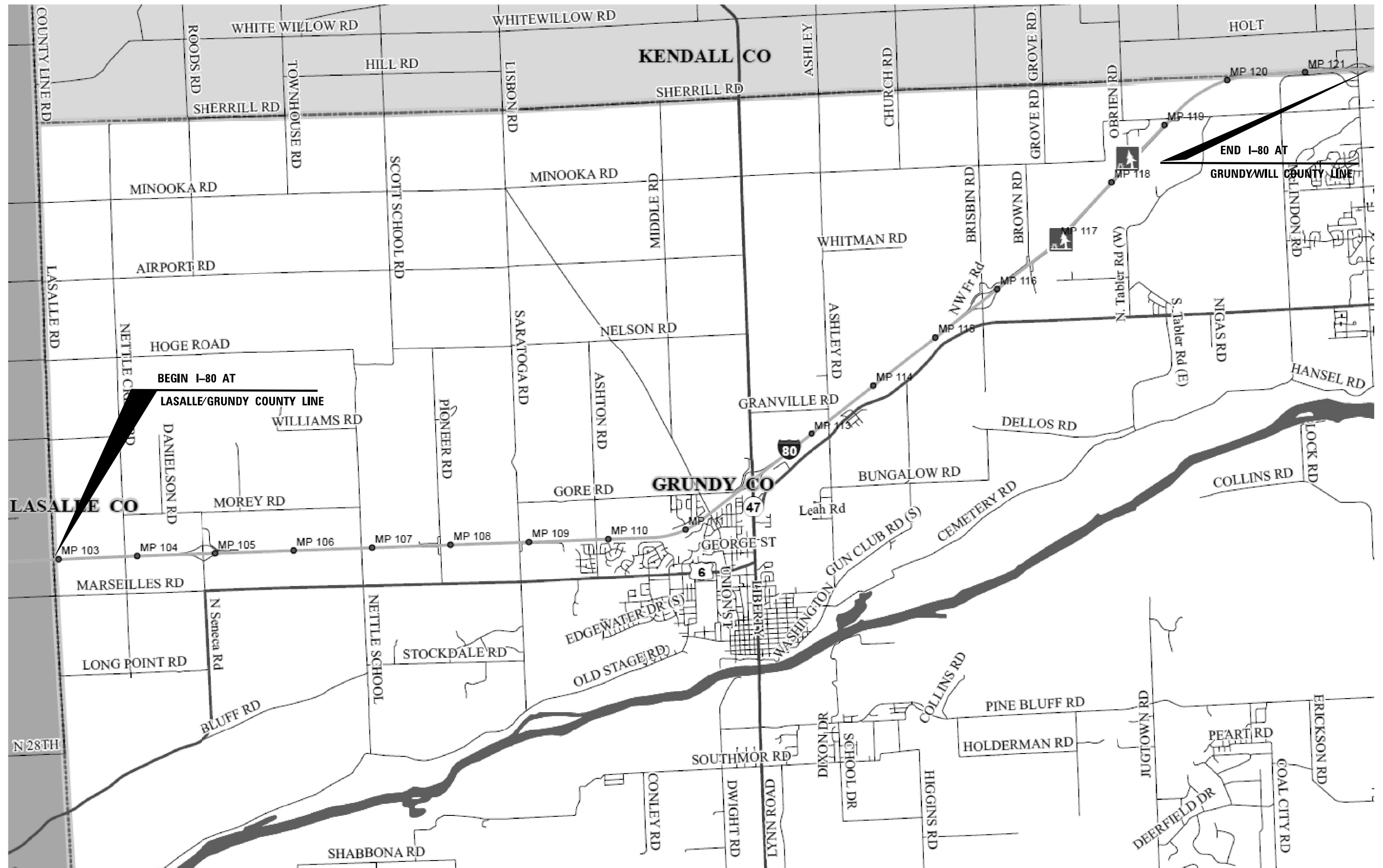
USER NAME = oylertjo	DESIGNED -	REVISED -
	DRAWN -	REVISED -
PLOT SCALE = 100,0000' / in.	CHECKED -	REVISED -
PLOT DATE = 12/1/2021	DATE -	REVISED -

STATE OF ILLINOIS
DEPARTMENT OF TRANSPORTATION

DETAILED LOCATION MAP FOR 180

SCALE: SHEET OF SHEETS STA. TO STA.

F.A.J. RTE.	SECTION	COUNTY	TOTAL SHEETS	SHEET NO.
180	2022-1 WEED SPRAY	BUREAU	18	9
CONTRACT NO. 66M36				
ILLINOIS FED. AID PROJECT				



FILE NAME :	USER NAME :	DESIGNED :	REVISED :
pw:\idot-pw\bentley.com\PWIDOT\Documents\IDOT Offices\District 3\Projects\0366M36\04\DRAWN\0366M36-shd-details.dgn	oysterjo		
PLOT SCALE = 100.0000' / in.	CHECKED :	REVISED :	
PLOT DATE = 12/1/2021	DATE :	REVISED :	

**STATE OF ILLINOIS
DEPARTMENT OF TRANSPORTATION**

DETAILED LOCATION MAP FOR I-80

SCALE: SHEET NO. OF SHEETS STA. TO STA.

F.A.I. RTE.	SECTION	COUNTY	TOTAL SHEETS	SHEET NO.
80	2022-1 WEED SPRAY	GRUNDY	18	12
			CONTRACT NO. 66M36	
ILLINOIS FED. AID PROJECT				



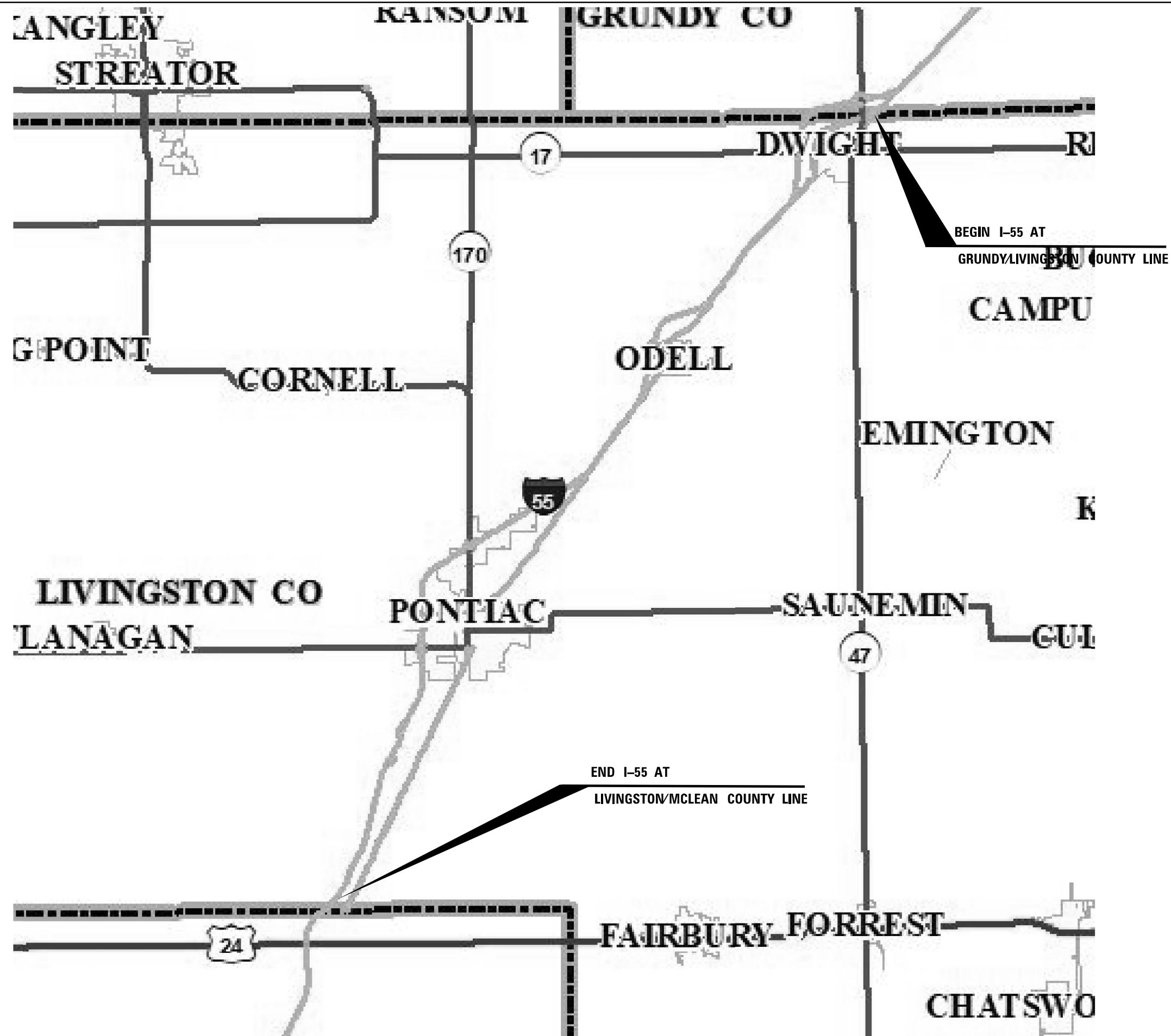
FILE NAME :	USER NAME : cyster_jo	DESIGNED -	REVISED -
pw:\idot-pw\bentley.com\PIWIDOT\Documents\IDOT Offices\District 3\Projects\0366M36\CD\DRAWN\0366M36-shd-details.dgn		CHECKED -	REVISED -
		DATE -	REVISED -
PLOT SCALE = 100.0000' / in.			
PLOT DATE = 12/1/2021			

**STATE OF ILLINOIS
DEPARTMENT OF TRANSPORTATION**

DETAILED LOCATION MAP FOR I-55

SCALE: SHEET NO. OF SHEETS STA. TO STA.

F.A.I. RTE.	SECTION	COUNTY	TOTAL SHEETS	SHEET NO.
55	2022-1 WEED SPRAY	GRUNDY	18	13
			CONTRACT NO. 66M36	
ILLINOIS FED. AID PROJECT				



MODEL: Default
 FILE: MAPS_Plan\\ilsect-cw-beadley.com\\P\\INDOT\\Documents\\DOT Office\\District 3\\Project\\D366M36\\CAD\\Data\\D366M36-shr-details.dgn

USER NAME = oylertjo	DESIGNED -	REVISED -
	DRAWN -	REVISED -
PLOT SCALE = 100,0000' / in.	CHECKED -	REVISED -
PLOT DATE = 12/1/2021	DATE -	REVISED -

STATE OF ILLINOIS
DEPARTMENT OF TRANSPORTATION

DETAILED LOCATION MAP FOR I-55

SCALE: SHEET OF SHEETS STA. TO STA.

F.A.J. RTE.	SECTION	COUNTY	TOTAL SHEETS	SHEET NO.
55	2022-1 WEED SPRAY	LIVINGSTON	18	14
CONTRACT NO. 66M36				
ILLINOIS FED. AID PROJECT				



MODEL: Default
 FILE NAME: p:\project\aw_bendley.com\PIV\DOT\Documents\DOT_Offices\Dir\dr: 3\Project\0366M36\CADD\0366M36-shr-details.dgn

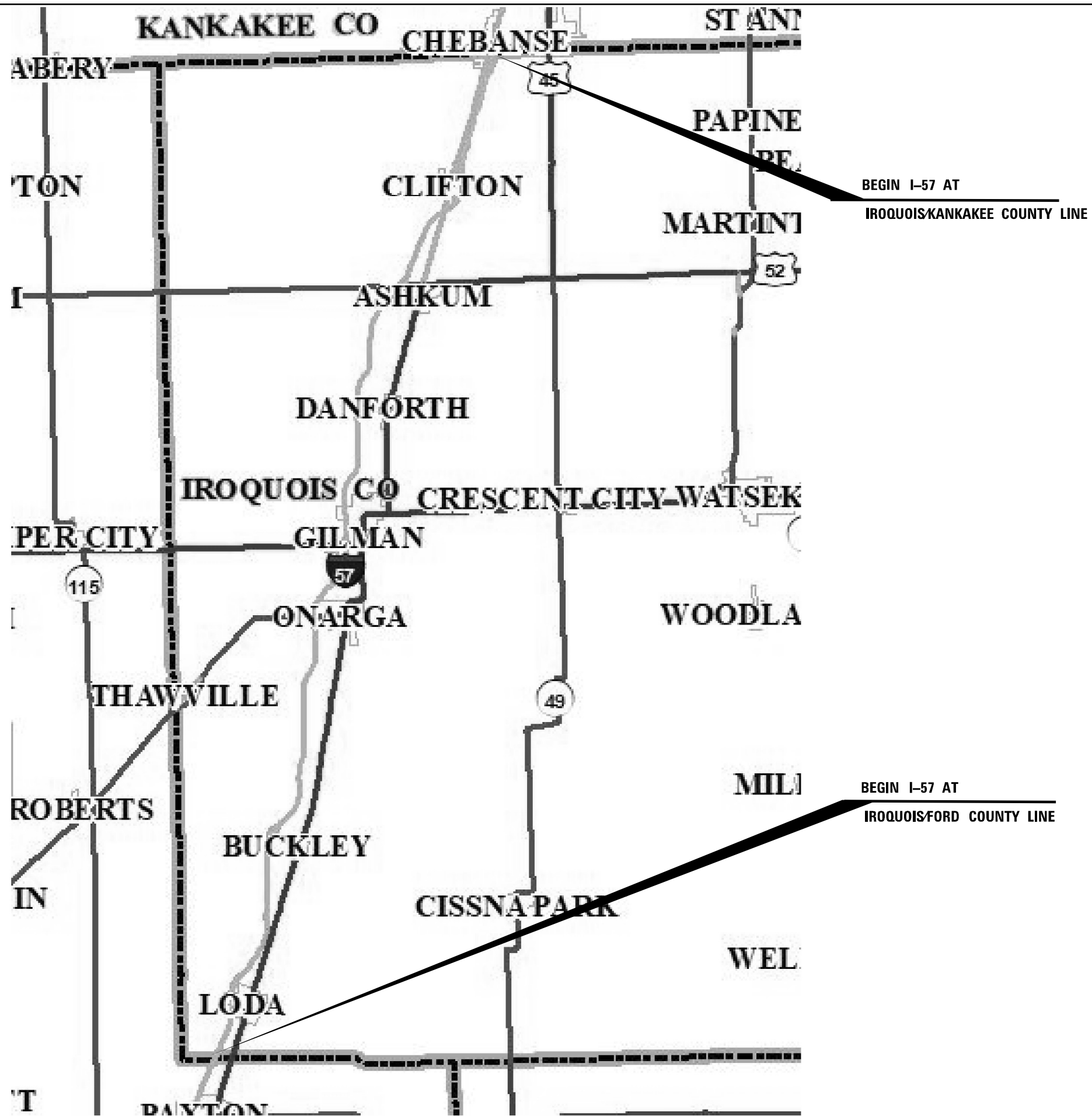
USER NAME = aylrjo	DESIGNED -	REVISED -
	DRAWN -	REVISED -
PLOT SCALE = 100,0000' / in.	CHECKED -	REVISED -
PLOT DATE = 12/1/2021	DATE -	REVISED -

STATE OF ILLINOIS
DEPARTMENT OF TRANSPORTATION

DETAILED LOCATION MAP FOR I-57

SCALE: SHEET OF SHEETS STA. TO STA.

F.A.J. RTE.	SECTION	COUNTY	TOTAL SHEETS	SHEET NO.
57	2022-1 WEED SPRAY	KANKAKEE	18	15
CONTRACT NO. 66M36				
ILLINOIS FED. AID PROJECT				



MODEL: Default
 FILE NAME: p:\project\aw_bendley.com\PIV\DOT\Documents\DOT Office\Drawings\Project\I-57\66M36\66M36-ah-detail1.dgn

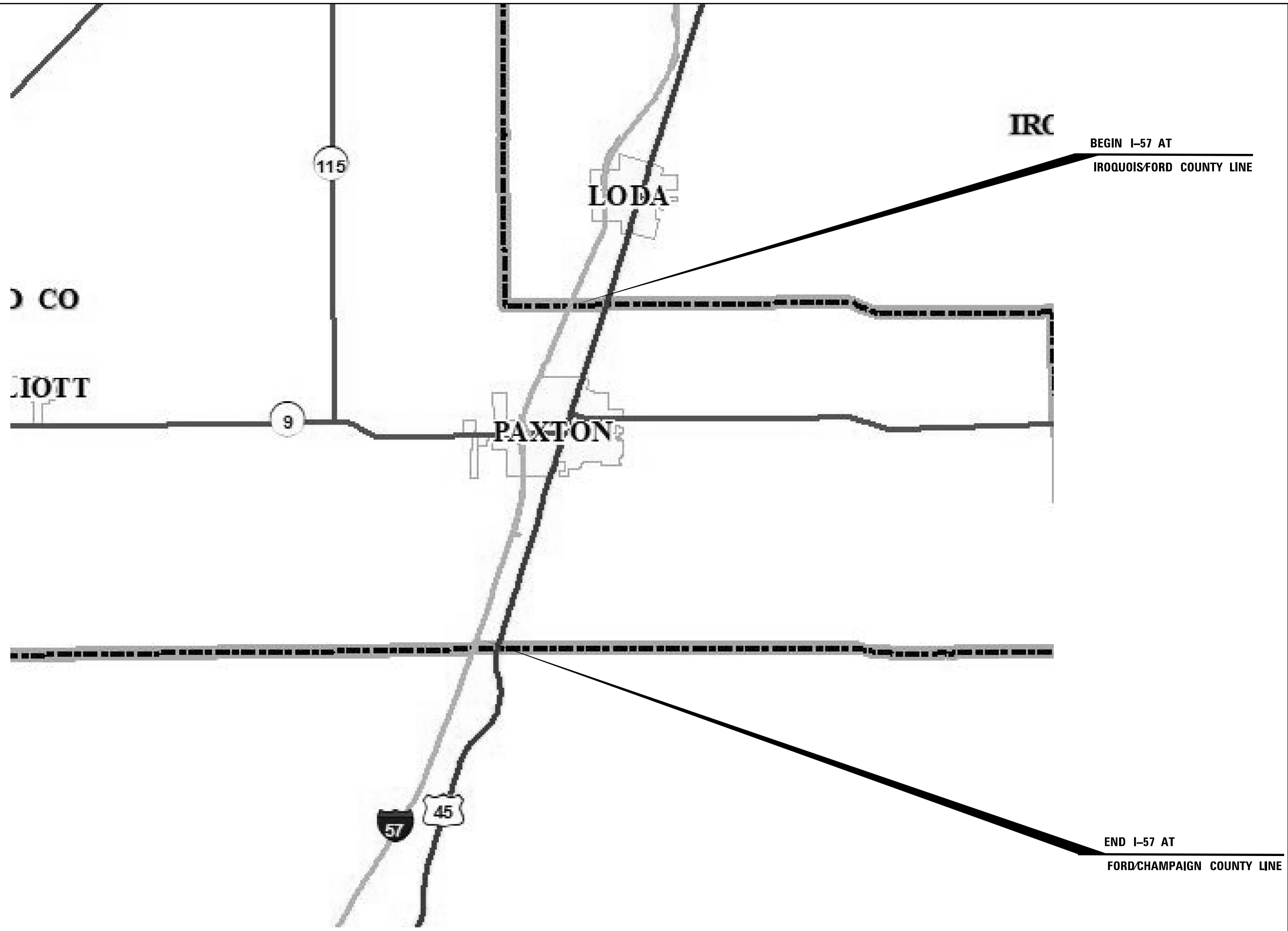
USER NAME = aylerjo	DESIGNED -	REVISED -
	DRAWN -	REVISED -
PLOT SCALE = 100,0000' / in.	CHECKED -	REVISED -
PLOT DATE = 12/1/2021	DATE -	REVISED -

STATE OF ILLINOIS
DEPARTMENT OF TRANSPORTATION

DETAILED LOCATION MAP FOR I-57

SCALE: SHEET OF SHEETS STA. TO STA.

F.A.J. RTE.	SECTION	COUNTY	TOTAL SHEETS	SHEET NO.
57	2022-1 WEED SPRAY	IROQUOIS	18	16
CONTRACT NO. 66M36				
ILLINOIS FED. AID PROJECT				



MODEL: Default
 FILE NAME: p:\iustest-cw-beadefy.com\FW\DOT\Documents\DOT Office\District_3\Project\I-57\66M36\CADD\DATA\I-57\66M36-shr-details.dgn

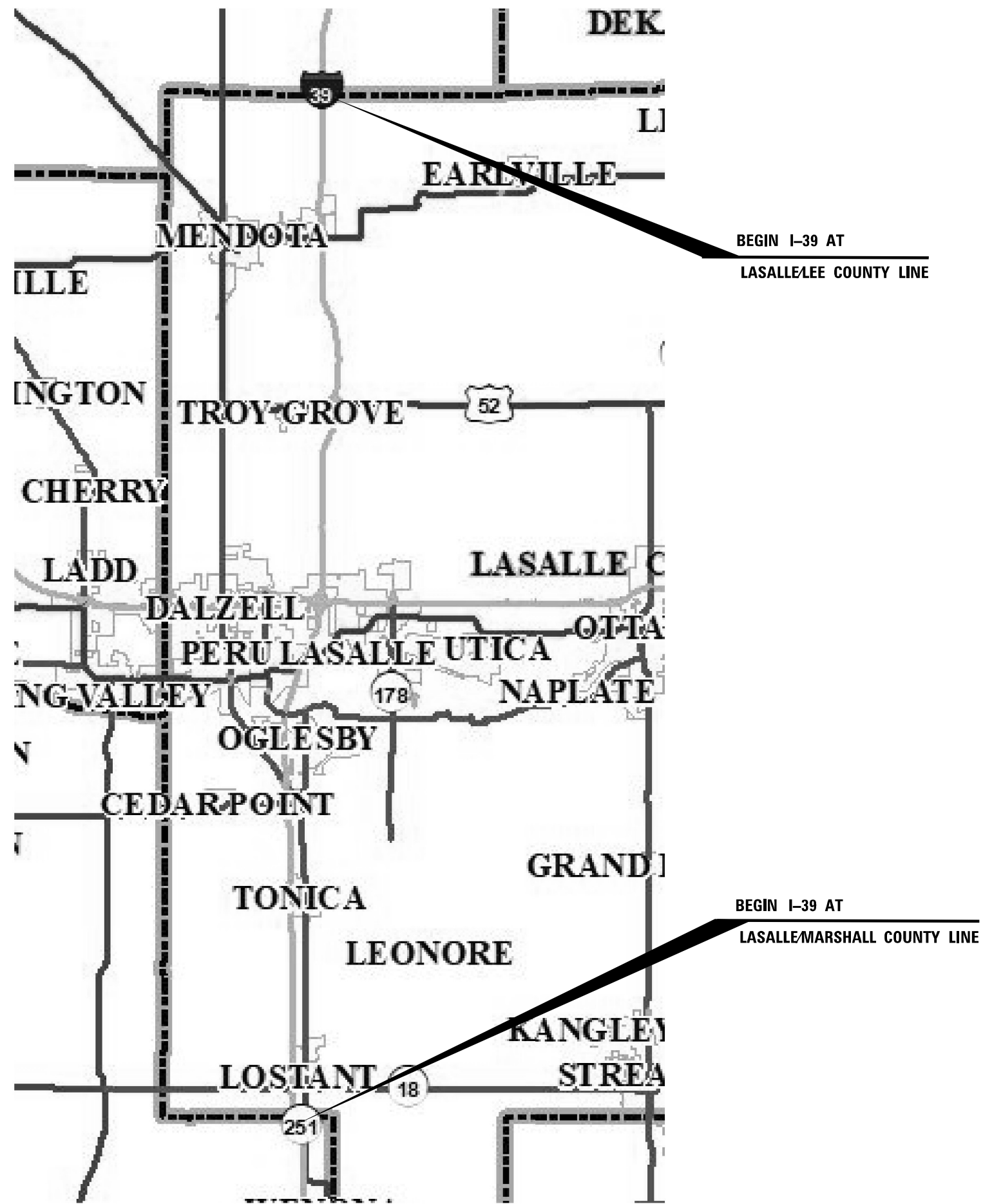
USER NAME = oylertjo	DESIGNED -	REVISED -
	DRAWN -	REVISED -
PLOT SCALE = 100,0000' / in.	CHECKED -	REVISED -
PLOT DATE = 12/1/2021	DATE -	REVISED -

**STATE OF ILLINOIS
 DEPARTMENT OF TRANSPORTATION**

DETAILED LOCATION MAP FOR I-57

SCALE: SHEET OF SHEETS STA. TO STA.

F.A.J. RTE.	SECTION	COUNTY	TOTAL SHEETS	SHEET NO.
57	2022-1 WEED SPRAY	FORD	18	17
CONTRACT NO. 66M36				
ILLINOIS FED. AID PROJECT				



MODEL: Default
 FILE: MAPLE_PlanSheet.dwg, beaefay.com/PW/IDOT/Documents/IDOT_Offices/District_3/Projects/ID366M36/CADD/Date_3/Project/ID366M36-36r-details.dgn

USER NAME = oylertjo	DESIGNED -	REVISED -
	DRAWN -	REVISED -
PLOT SCALE = 100,0000' / in.	CHECKED -	REVISED -
PLOT DATE = 12/1/2021	DATE -	REVISED -

STATE OF ILLINOIS
DEPARTMENT OF TRANSPORTATION

DETAILED LOCATION MAP FOR 39

SCALE: SHEET OF SHEETS STA. TO STA.

F.A.J. RTE.	SECTION	COUNTY	TOTAL SHEETS	SHEET NO.
39	2022-1 WEED SPRAY	LASALLE	18	18
CONTRACT NO. 66M36				
ILLINOIS FED. AID PROJECT				