

STATE OF ILLINOIS
DEPARTMENT OF TRANSPORTATION
DIVISION OF HIGHWAYS

SECTION	COUNTY	TOTAL SHEETS	SHEET NO.
17-F3000-02-BT	CHAMPAIGN	79	1
ILLINOIS CONTRACT NO. 91615			

INDEX OF SHEETS

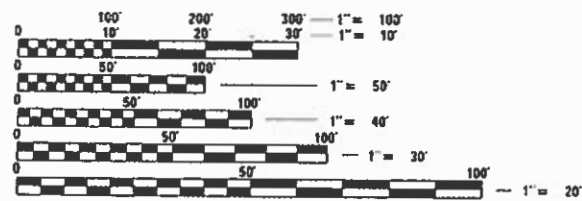
- 1 COVER SHEET
- 2 GENERAL NOTES, HIGHWAY STANDARDS, COMMITMENTS
- 3-4 SUMMARY OF QUANTITIES
- 5-7 TYPICAL SECTIONS
- 8-13 SCHEDULE OF QUANTITIES
- 14-16 ALIGNMENT, TIES & BENCHMARKS
- 17-30 PLAN AND PROFILE SHEETS
- 31-37 EROSION CONTROL PLANS
- 38-42 INTERSECTION DETAILS
- 43-44 GENERAL DETAILS
- 45-79 CROSS SECTIONS

FOR LIST OF HIGHWAY STANDARDS, SEE SHEET NO. 2

PLANS FOR PROPOSED KICKAPOO RAIL TRAIL

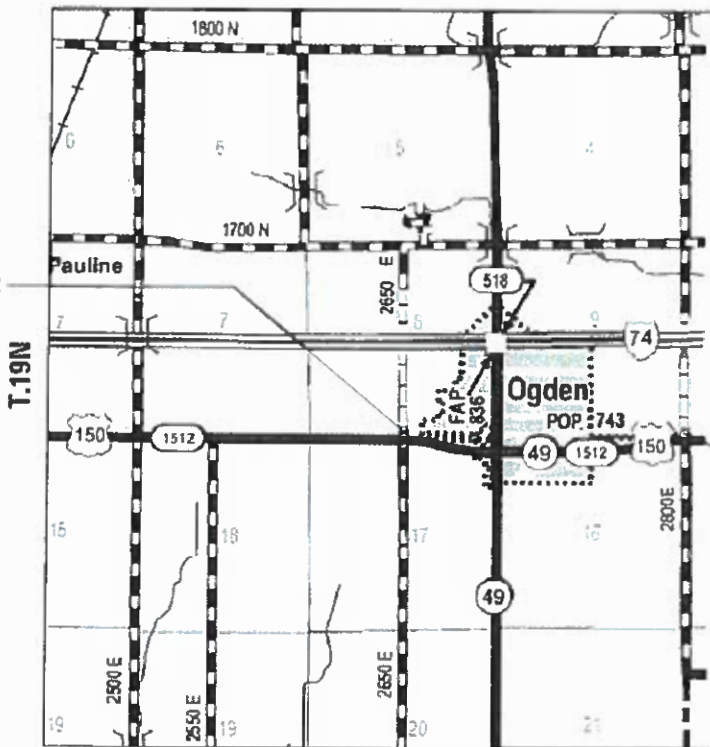
VILLAGE OF OGDEN TO VERMILION COUNTY LINE
CHAMPAIGN COUNTY FOREST PRESERVE DISTRICT
SECTION 17-F3000-02-BT
PROJECT 7WHJ(314)
CHAMPAIGN COUNTY

C-95-036-22
ITEP #543006
R.14W



FULL SIZE PLANS HAVE BEEN PREPARED USING STANDARD ENGINEERING SCALES. REDUCED SIZED PLANS WILL NOT CONFORM TO STANDARD SCALES. IN MAKING MEASUREMENTS ON REDUCED PLANS, THE ABOVE SCALES MAY BE USED.

J.U.L.I.E.
JOINT UTILITY LOCATING INFORMATION FOR EXCAVATORS
1-800-892-0123
OR 811



BEGIN IMPROVEMENTS
STA 636 + 16.09

END IMPROVEMENTS
STA 714 + 36.50

LOCATION MAP
N.T.S.

GROSS LENGTH = 7,820.41 FT. = 1.48 MILES
NET LENGTH = 7,820.41 FT. = 1.48 MILES

Farnsworth GROUP
2211 W. BRADLEY AVENUE
CHAMPAIGN, ILLINOIS 61821
(217) 352-7408 / info@f-w.com



JOSEPH G. GRIMM, P.E.
LICENSED PROFESSIONAL ENGINEER
ILLINOIS NO. 062-065119 EXPIRES 11-30-21
FARNSWORTH GROUP, INC.
DATE 11-23-2021

STATE OF ILLINOIS DEPARTMENT OF TRANSPORTATION	
APPROVED	11/24/2021 <i>Tome Pearson</i> CHAMPAIGN COUNTY FOREST PRESERVE EXECUTIVE DIRECTOR
PASSED	12/21/2021 <i>[Signature]</i> DISTRICT 5 ENGINEER OF LOCAL ROADS AND STREETS
RELEASED FOR BID BASED ON LIMITED REVIEW	12/21/21 <i>[Signature]</i> REGION 3 ENGINEER

PRINTED BY THE AUTHORITY OF THE STATE OF ILLINOIS

FOR TABLE: IOTISLA Standard Project Plan set
 PRINT DRIVER: IOTISLA_PDF_PLOTTER
 FILE: J:\0317012022\01 - Phase 1\POL_Drawing\02\02\01 - Phase 1\POL_Drawing\02\02\01 - Cover Sheet.dwg

CONTRACT NO. 91615

GENERAL NOTES

- ALL CONSTRUCTION SHALL BE DONE IN ACCORDANCE WITH THE ILLINOIS DEPARTMENT OF TRANSPORTATION "STANDARD SPECIFICATIONS FOR ROAD AND BRIDGE CONSTRUCTION", ADOPTED JANUARY 1, 2022, THESE PLANS AND THE SPECIAL PROVISIONS INCLUDED IN THE CONTRACT DOCUMENTS.
- THE ENGINEER SHALL NOT BE RESPONSIBLE FOR THE MEANS, METHODS, PROCEDURES, TECHNIQUES OR SEQUENCES OF CONSTRUCTION, NOR SAFETY ON THE JOB SITE, NOR SHALL THE ENGINEER BE RESPONSIBLE FOR THE CONTRACTOR'S FAILURE TO CARRY OUT THE WORK IN ACCORDANCE WITH THE CONTRACT DOCUMENTS, NEITHER THE PROFESSIONAL ACTIVITIES OF THE ENGINEER NOR THE PRESENCE OF THE ENGINEER AT A CONSTRUCTION SITE SHALL RELIEVE THE CONTRACTOR OF THEIR OBLIGATIONS, DUTIES AND RESPONSIBILITIES, INCLUDING ANY HEALTH AND SAFETY PRECAUTIONS REQUIRED BY ANY REGULATORY AGENCIES.
- IN ADDITION, THE "STANDARD SPECIFICATIONS FOR ROAD AND BRIDGE CONSTRUCTION" SHALL BE MODIFIED AS FOLLOWS:

UNDER SECTION 105.01, ADD THE FOLLOWING SENTENCE:

NOTHING CONTAINED HEREIN SHALL RELIEVE THE CONTRACTOR OF ITS DUTY TO OBSERVE AND COMPLY WITH ALL APPLICABLE LAWS, NOR SHALL THE ENGINEER BE RESPONSIBLE FOR CONTRACTOR'S COMPLIANCE OR NON-COMPLIANCE WITH SUCH LAWS.

UNDER SECTION 107.01, ADD THE FOLLOWING SENTENCE:

THE ENGINEER SHALL NOT BE RESPONSIBLE FOR CONTRACTOR'S DUTY TO OBSERVE AND COMPLY WITH THE PROVISIONS OF THIS SECTION, OR FOR CONTRACTOR'S FAILURE TO DO SO.
- UTILITY LINES WERE PLOTTED FROM INFORMATION FURNISHED BY THE VARIOUS UTILITY AGENCIES INVOLVED AND THEIR ACCURACY SHOULD BE CONSIDERED APPROXIMATE ONLY. THESE UTILITY AGENCIES MAY BE ADJUSTING THEIR FACILITIES DURING CONSTRUCTION. THE CONTRACTOR SHALL COORDINATE WITH THESE ORGANIZATIONS WHILE THESE ADJUSTMENTS ARE BEING PERFORMED.
- J.U.L.I.E. - JOINT UTILITY LOCATING INFORMATION FOR EXCAVATORS SYSTEM. 1-800-892-0123 OR 811.
- CONTRACTOR SHALL VERIFY LOCATION OF ALL EXISTING UTILITIES BEFORE BEGINNING CONSTRUCTION. THE CONTRACTOR SHALL BE RESPONSIBLE FOR PROTECTING ALL UTILITIES AND SHALL BE LIABLE FOR ANY DAMAGE TO THEM RESULTING FROM HIS OPERATIONS.
- ANY STANDARDS REFERENCED THROUGHOUT THE PLANS SHALL BE INTERPRETED TO BE THE LATEST HIGHWAY STANDARDS OF THE ILLINOIS DEPARTMENT OF TRANSPORTATION AS SHOWN ON THE SCHEDULE OF HIGHWAY STANDARDS ON THIS SHEET.
- HORIZONTAL COORDINATES ARE BASED ON THE ILLINOIS STATE PLANE COORDINATE SYSTEM, NAD 83 (2011), AS REFERENCED FROM U.S. NGS STATION "ILLINOIS".
- ALL ELEVATIONS SHOWN ON THE PLANS ARE BASED ON NORTH AMERICAN VERTICAL DATUM OF 1988 (NAVD 1988).
- ACCESS TO ALL ENTRANCES AND SIDE ROADS SHALL BE MAINTAINED AT ALL TIMES UNLESS THE CONTRACTOR OBTAINS WRITTEN PERMISSION FROM THE OWNER AND OCCUPANTS. THE COST OF AGGREGATE FOR TEMPORARY ACCESS IS INCLUDED IN LUMP SUM PRICE FOR TRAFFIC CONTROL AND PROTECTION (SPECIAL).
- AS PART OF THE BIDDING PROCEDURE, THE CONTRACTOR SHALL VERIFY THAT THE QUANTITIES FOR PAY ITEMS, AS PRESENTED IN THESE PLAN DOCUMENTS, ARE SUBSTANTIALLY CORRECT. IF DISCREPANCIES ARE DETECTED, THE CONTRACTOR SHALL NOTIFY THE ENGINEER OF THE DISCREPANCY PRIOR TO THE BID DATE.
- GRADING SHALL BE DONE BY HAND AROUND LIGHT POLES, UTILITY POLES, SIGN POSTS, SHRUBS, TREES OR OTHER NATURAL OR MANMADE OBJECTS WHERE SHALLOW FILLS OR CUTS ARE ADJACENT TO THE ITEMS. THE DECISION AS TO ITEMS TO REMAIN IN PLACE SHALL BE AS INDICATED BY THE ENGINEER. THIS WORK WILL NOT BE PAID FOR SEPARATELY, BUT SHALL BE CONSIDERED INCLUDED IN THE UNIT BID PRICES OF THE CONTRACT AND NO ADDITIONAL COMPENSATION SHALL BE ALLOWED.

GENERAL NOTES (cont'd)

- TREES THAT INTERFERE WITH THE CONSTRUCTION OPERATIONS SHALL BE REMOVED AS DIRECTED BY THE ENGINEER. ANY TREE DUE TO ITS LOCATION AND DEEMED SUITABLE FOR SAVING BY THE ENGINEER SHALL BE PROTECTED DURING CLEARING AND SUBSEQUENT OPERATIONS.
- CONTRACTOR SHALL NOTIFY THE OWNER AND ENGINEER AT LEAST 72 HOURS PRIOR TO START OF ANY TREE REMOVAL ACTIVITIES TO ALLOW OWNER TO TAG TREES THAT ARE TO BE PROTECTED.
- THE CONTRACTOR SHALL USE CARE IN GRADING OR EXCAVATION NEAR ANY AND ALL EXISTING ITEMS WHICH ARE NOT INDICATED TO BE REMOVED. ANY DAMAGE DONE TO EXISTING ITEMS BY THE CONTRACTOR'S OPERATIONS SHALL BE REPAIRED AT NO ADDITIONAL EXPENSE TO THE OWNER.
- ALL SAW CUTS NECESSARY TO COMPLETE THE WORK DETAILED IN THESE PLANS SHALL BE INCLUDED IN THE COST FOR THE VARIOUS PAY ITEMS INVOLVED. ALL PAVEMENT, DRIVEWAY, AND SIDEWALK REMOVALS DIRECTLY ADJACENT TO EXISTING PAVEMENTS, DRIVEWAYS, OR SIDEWALKS SHALL BE SAWCUT FULL DEPTH.
- EXISTING PAVEMENTS, CURBS AND GUTTERS, AND SIDEWALKS IN WHICH THE TOP SURFACE IS TO BE JOINED TO THE PROPOSED WORK, SHALL BE SO JOINED THROUGH SAW CUT JUNCTURES. ½" EXPANSION JOINT MATERIAL SHALL BE PLACED AT THESE JUNCTURES AS DIRECTED BY THE ENGINEER. THE COST FOR SAW CUTS AND EXPANSION JOINT MATERIAL WILL BE CONSIDERED INCLUDED IN THE VARIOUS PAY ITEMS AND NO ADDITIONAL COMPENSATION WILL BE ALLOWED.
- THE CONTRACTOR SHALL BE RESPONSIBLE FOR CLEANUP OF THE SITE PRIOR TO FINAL ACCEPTANCE IN ACCORDANCE WITH ARTICLE 104.06 OF THE STANDARD SPECIFICATIONS. THIS WORK SHALL ALSO INCLUDE CLEANING ALL DRAINAGE FACILITIES OF FOREIGN MATERIALS IN ACCORDANCE WITH ARTICLE 602.15 OF THE STANDARD SPECIFICATIONS. THIS WORK SHALL BE DONE AS DIRECTED BY THE ENGINEER AND NO ADDITIONAL COMPENSATION WILL BE ALLOWED.
- ANY FRAMES AND GRATES, SIGNS, FENCES, RETAINING WALLS, AND DELINEATORS DAMAGED BY THE CONTRACTOR DURING CONSTRUCTION WILL BE REPLACED BY THE CONTRACTOR AT HIS EXPENSE.
- WHERE SECTION OR SUBSECTION MONUMENTS ARE ENCOUNTERED, THE ENGINEER SHALL BE NOTIFIED BEFORE SUCH MONUMENTS ARE REMOVED OR DISTURBED. THE CONTRACTOR SHALL PROTECT AND CAREFULLY PRESERVE ALL PROPERTY MARKERS, MONUMENTS, AND RIGHT-OF-WAY PINS UNTIL THE OWNER, AND AUTHORIZED SURVEYOR, OR AGENT HAS WITNESSED OR OTHERWISE REFERENCED THEIR LOCATION. THE CONTRACTOR SHALL BE RESPONSIBLE FOR HAVING AN AUTHORIZED SURVEYOR REESTABLISH ANY SECTION OR SUBSECTION MONUMENTS DESTROYED BY HIS OPERATIONS. THE TYPE OF REPLACEMENT OF MONUMENTS WILL BE DETERMINED BY THE ENGINEER.
- SEEDING SHALL BE DONE AT LOCATIONS SHOWN ON THE PLANS WHERE THE EXISTING EARTH HAS BEEN DISTURBED, AND AT LOCATIONS DIRECTED BY THE ENGINEER. ANY EXISTING AREAS OUTSIDE THE LIMITS OF CONSTRUCTION DAMAGED BY THE CONTRACTOR SHALL BE SEEDED AT HIS OWN EXPENSE AND NO ADDITIONAL COMPENSATION WILL BE ALLOWED. CHAMPAIGN COUNTY FOREST PRESERVE DISTRICT SHALL PLACE THIER PRAIRIE SEED MIXTURE OVER TOP OF THE CONTRACTOR PLACED SEEDING, CLASS 7.
- THE PLANS INCLUDE ALL INFORMATION PERTAINING TO HORIZONTAL CONTROL FOR P.C.'S, P.T.'S, AND P.O.T.'S ALONG THE PROPOSED CENTERLINE. THE CONTRACTOR SHALL BE RESPONSIBLE FOR ALL CONSTRUCTION LAYOUT OF THESE CONTROL POINTS INCLUDING OBTAINING RECOVERY TIES FOR HIS USE.
- COARSE AGGREGATE GRADATION CA-10 MAY BE USED WHENEVER COARSE AGGREGATE CA-6 IS SPECIFIED IN THE STANDARD SPECIFICATIONS.

GENERAL NOTES (cont'd)

- TOPSOIL 4" THICK SHALL BE PLACED IN AREAS DISTURBED FOR THE CONSTRUCTION OF THE TRAIL. THE TOPSOIL SHALL BE A VEGETATIVE SUSTAINING SOIL COVERING THE TOP 4" OF AREAS TO BE SEEDED. THE TOPSOIL SHALL MEET THE REQUIREMENTS OF ARTICLE 1081.05 OF THE STANDARD SPECIFICATIONS OR BE APPROVED BY THE ENGINEER.

TOPSOIL SHALL BE LOAMY SOIL FROM THE "A" HORIZON OF SOIL PROFILES OF LOCAL SOILS. LOAMY SOIL AND THE "A" HORIZON SOIL PROFILE ARE DEFINED IN THE GEOTECHNICAL MANUAL. THE LOAMY SOIL SHALL HAVE AN ORGANIC CONTENT BETWEEN ONE AND TEN PERCENT ACCORDING TO AASHTO T 194. IT SHALL BE RELATIVELY FREE FROM LARGE ROOTS, STICKS, WEEDS, BRUSH, OR STONES LARGER THAN 1 INCH IN DIAMETER, OR OTHER LITTER AND WASTE PRODUCTS. AT LEAST 90 PERCENT SHALL PASS THE NO. 10 SIEVE ACCORDING TO ITP 27, AND THE PH SHALL BE BETWEEN 5.0 AND 8.0 ACCORDING TO ASTM D 4972.
- SEEDING SHALL BE COMPLETED WITHIN THE IDOT SEEDING TIME WINDOW IN ACCORDANCE WITH ARTICLE 250.07 OF THE STANDARD SPECIFICATIONS. SEEDING SHALL BE APPLIED WITHIN TWO WEEKS OF THE COMPLETION OF TOPSOIL PLACEMENT.
- THE CONTRACTOR SHALL NOTIFY THE ENGINEER (PH. 217-352-7408) AND THE CHAMPAIGN COUNTY FOREST PRESERVE DISTRICT (PH. 217-586-3360) AT LEAST 72 HOURS IN ADVANCE OF THE START OR RESTART OF CONSTRUCTION.
- ALL SIGNS SHALL BE SECURED TO THE METAL POSTS USING TAMPER PROOF FASTENERS.

HIGHWAY STANDARDS

000001-08	STANDARD SYMBOLS, ABBREVIATIONS AND PATTERNS
001006	DECIMAL OF AN INCH AND OF A FOOT
280001-07	TEMPORARY EROSION CONTROL SYSTEMS
424001-11	PERPENDICULAR CURB RAMPS FOR SIDEWALKS
542301-03	PRECAST REINFORCED CONCRETE FLARED END SECTION
701001-02	OFF-RD OPERATIONS, 2L, 2W, MORE THAN 15' AWAY
701006-05	OFF-RD OPERATIONS, 2L, 2W, 15' TO 24" FROM PAVEMENT EDGE
701011-04	OFF-RD MOVING OPERATIONS, 2L, 2W, DAY ONLY
701301-04	LANE CLOSURE, 2L, 2W, SHORT TIME OPERATIONS
701311-03	LANE CLOSURE, 2L, 2W, MOVING OPERATIONS - DAY ONLY
701801-06	SIDEWALK, CORNER OR CROSSWALK CLOSURE
701901-08	TRAFFIC CONTROL DEVICES
720001-01	SIGN PANEL MOUNTING DETAILS
720006-04	SIGN PANEL ERECTION DETAILS
728001-01	TELESCOPING STEEL SIGN SUPPORT
780001-05	TYPICAL PAVEMENT MARKINGS
BLR 17-4	TRAFFIC CONTROL DEVICES - DAY LABOR CONSTRUCTION

UTILITY COMPANIES

AT&T DISTRIBUTION 630-573-6414	GARGOYLE TECHNOLOGIES, INC. 217-367-8656	FRONTIER COMMUNICATIONS 815-895-1515	VILLAGE OF OGDEN 217-582-2520
AMEREN ILLINOIS 618-301-5327	WINDSTREAM 800-289-1901	TRUNKLINE GAS-TUSCOLA 217-253-3212	
COMCAST 224-229-5862	METRO COMMUNICATIONS COMPANY 217-728-3605	IL. AMERICAN WATER COMPANY 217-373-3286	

RATES OF APPLICATION TABLE

THE FOLLOWING RATES OF APPLICATION HAVE BEEN USED IN CALCULATING PLAN QUANTITIES:

AGGREGATE (SURFACE, BASE, SUBBASE OR BACKFILL)	2.05 TON / CU YD
SUBBASE GRANULAR MATERIAL, TYPE B	2.05 TON / CU YD
HOT-MIX ASPHALT BITUMINOUS MATERIAL (TACK COAT) (ON PAVEMENT)	0.025 LB / SQ FT
HOT-MIX ASPHALT SURFACE/ BINDER (112 lbs.)	0.056 TON / SQ YD / IN
SEEDING AREAS:	
NITROGEN FERTILIZER NUTRIENT	90 LBS / ACRE
PHOSPHOROUS FERTILIZER NUTRIENT	90 LBS / ACRE
POTASSIUM FERTILIZER NUTRIENT	90 LBS / ACRE

HMA MIXTURE REQUIREMENTS TABLE

LOCATION	BIKE PATH
MIXTURE USE:	TWO 1.5" SURFACE LIFTS
PG:	PG 64-22
DESIGN AIR VOIDS:	4.0% @ NDESIGN = 50
MIXTURE COMPOSITION: (GRADATION)	IL-9.5
MIXTURE WEIGHT:	112 LBS/SQ YD/IN
FRICTION AGGREGATE:	MIX C
QUALITY MANAGEMENT PROGRAM:	QC/QA
SUBLOT SIZE:	N/A

COMMITMENTS

- NONE

IDOTSSA_Standard Project Penetration
 FILE
 PEN TABLE:
 DRIVER
 SHEET



USER NAME = s#sanby	DESIGNED - JGG	REVISED
	DRAWN - SRL	REVISED
PLOT SCALE = 20.00' = 1"	CHECKED - MLL	REVISED
PLOT DATE = 12/2/2021 4:38:13 PM	DATE - 11/05/2021	REVISED

**STATE OF ILLINOIS
DEPARTMENT OF TRANSPORTATION**

GENERAL NOTES, HIGHWAY STANDARDS, COMMITMENTS			
KICKAPOO RAIL TRAIL			
SCALE: AS SHOWN	SHEET 1 OF 1 SHEETS	STA.	TO STA.

F.A.P. RTE.	SECTION	COUNTY	TOTAL SHEETS	SHEET NO.
***	17-F3000-02-BT	CHAMPAIGN	79	2
CONTRACT NO.			91615	
ILLINOIS		FED. AID PROJECT		

CODE NO.	ITEM	UNIT	TOTAL QUANTITY	CONSTR. CODE	
				ROADWAY 0028	RURAL
20400800	FURNISHED EXCAVATION	CU YD	6,206	6,206	
21101615	TOPSOIL FURNISH AND PLACE, 4"	SQ YD	15,766	15,766	
* 21400100	GRADING AND SHAPING DITCHES	FOOT	58	58	
Δ 25000200	SEEDING, CLASS 2	ACRE	2.00	2.00	
Δ 25000314	SEEDING, CLASS 4B	ACRE	0.25	0.25	
Δ 25000350	SEEDING, CLASS 7	ACRE	1.25	1.25	
Δ 25000400	NITROGEN FERTILIZER NUTRIENT	POUND	176	176	
Δ 25000500	PHOSPHORUS FERTILIZER NUTRIENT	POUND	176	176	
Δ 25000600	POTASSIUM FERTILIZER NUTRIENT	POUND	176	176	
Δ 25100115	MULCH, METHOD 2	ACRE	2.00	2.00	
28000250	TEMPORARY EROSION CONTROL SEEDING	POUND	325	325	
28000400	PERIMETER EROSION BARRIER	FOOT	2,100	2,100	
28000500	INLET AND PIPE PROTECTION	EACH	5	5	
35101800	AGGREGATE BASE COURSE, TYPE B 6"	SQ YD	5,584	5,584	

CODE NO.	ITEM	UNIT	TOTAL QUANTITY	CONSTR. CODE	
				ROADWAY 0028	RURAL
35102100	AGGREGATE BASE COURSE, TYPE B 9"	SQ YD	3,993	3,993	
40200800	AGGREGATE SURFACE COURSE, TYPE B	TON	180	180	
40600290	BITUMINOUS MATERIALS (TACK COAT)	POUND	1,034	1,034	
40604050	HOT-MIX ASPHALT SURFACE COURSE, IL-9.5, MIX "C", N50	TON	771	771	
42300400	PORTLAND CEMENT CONCRETE DRIVEWAY PAVEMENT, 8 INCH	SQ YD	67	67	
42400300	PORTLAND CEMENT CONCRETE SIDEWALK 8 INCH	SQ FT	620.5	620.5	
42400800	DETECTABLE WARNINGS	SQ FT	160	160	
44000100	PAVEMENT REMOVAL	SQ YD	50	50	
44000600	SIDEWALK REMOVAL	SQ FT	368	368	
48102100	AGGREGATE WEDGE SHOULDER, TYPE B	TON	292	292	
50104400	CONCRETE HEADWALL REMOVAL	EACH	1	1	
54213663	PRECAST REINFORCED CONCRETE FLARED END SECTIONS 18"	EACH	2	2	
54213669	PRECAST REINFORCED CONCRETE FLARED END SECTIONS 24"	EACH	1	1	
54213675	PRECAST REINFORCED CONCRETE FLARED END SECTIONS 30"	EACH	1	1	

* PAY ITEMS WITH SPECIAL PROVISION
Δ SPECIALTY ITEM

PEN TABLE: IDOTSSA_Summary of Quantities Print.mxd
PRINT DRIVER: IDOTSSA_PRT_PDF_11_MK000.pptg
FILE:



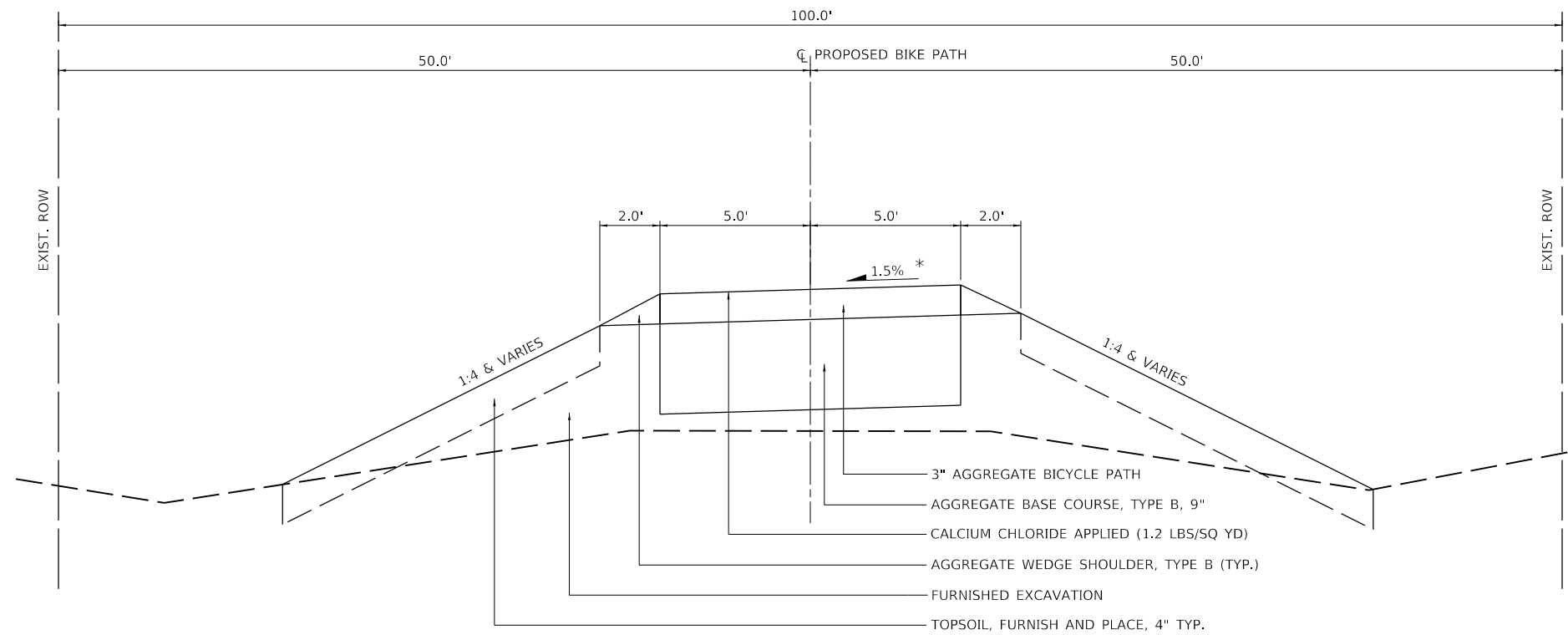
USER NAME = jglimm	DESIGNED - JGG	REVISED
	DRAWN - SRL	REVISED
PLOT SCALE = 2:00 = 1" / 16'	CHECKED - MLL	REVISED
PLOT DATE = 1/24/2022 9:08:56 AM	DATE - 11/05/2021	REVISED

STATE OF ILLINOIS
DEPARTMENT OF TRANSPORTATION

SUMMARY OF QUANTITIES
KICKAPOO RAIL TRAIL

SCALE: AS SHOWN SHEET 1 OF 2 SHEETS STA. TO STA.

F.A.P. RTE.	SECTION	COUNTY	TOTAL SHEETS	SHEET NO.
***	17-F3000-02-BT	CHAMPAIGN	79	3
CONTRACT NO. 91615			ILLINOIS FED. AID PROJECT	



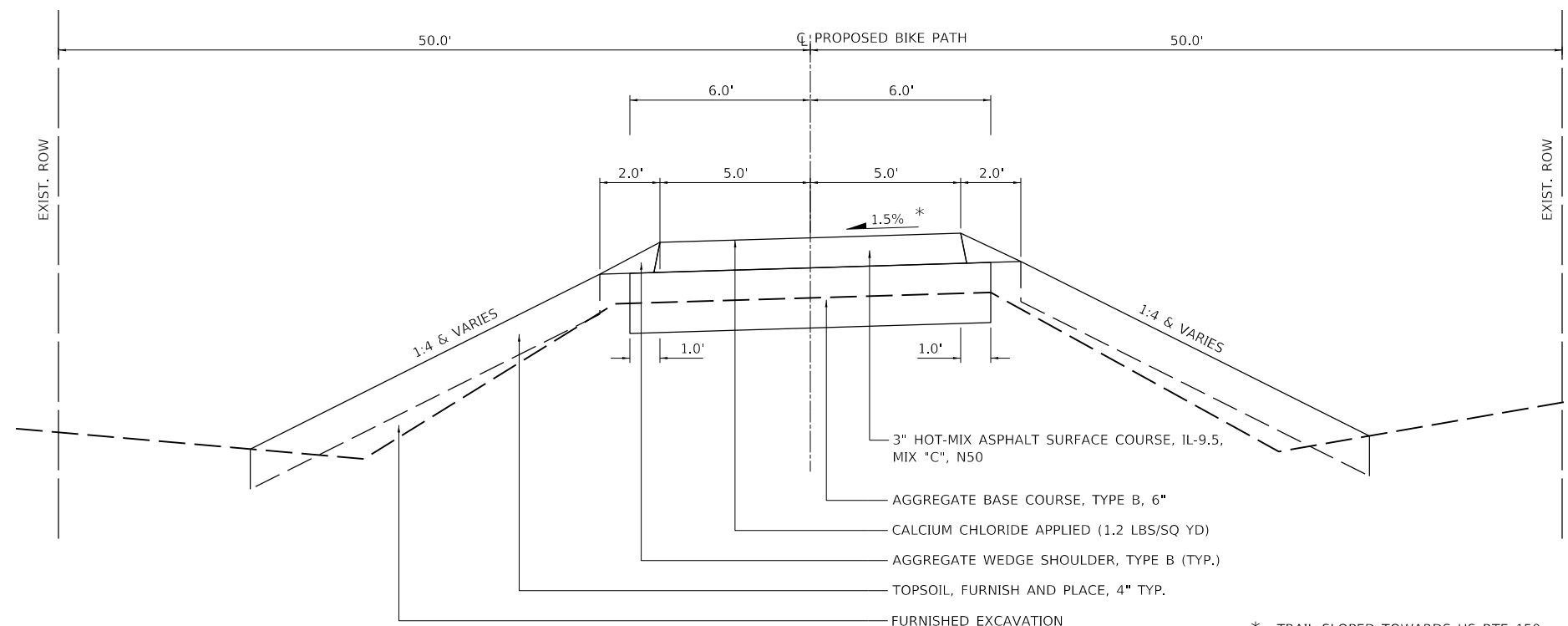
1

PROPOSED TYPICAL SECTION

AGGREGATE BICYCLE PATH

STA. 689+39.41 TO STA. 713+72.00

* TRAIL SLOPED TOWARDS US RTE 150



2

PROPOSED TYPICAL SECTION

HOT-MIX ASPHALT BICYCLE PATH

STA. 636+16.09 TO STA. 649+09.42
STA. 713+72.00 TO STA. 714+36.50

* TRAIL SLOPED TOWARDS US RTE 150

PLOT DATE: 12/2/2021 4:38:20 PM
 USER NAME: sjsanby
 DESIGNED: JGG
 DRAWN: TCO
 CHECKED: MLL
 DATE: 11/05/2021
 REVISIONS:

Farnsworth GROUP
 2211 BRADLEY AVENUE
 CHAMPAIGN, ILLINOIS 61821
 (217) 352-7408 / info@f-w.com

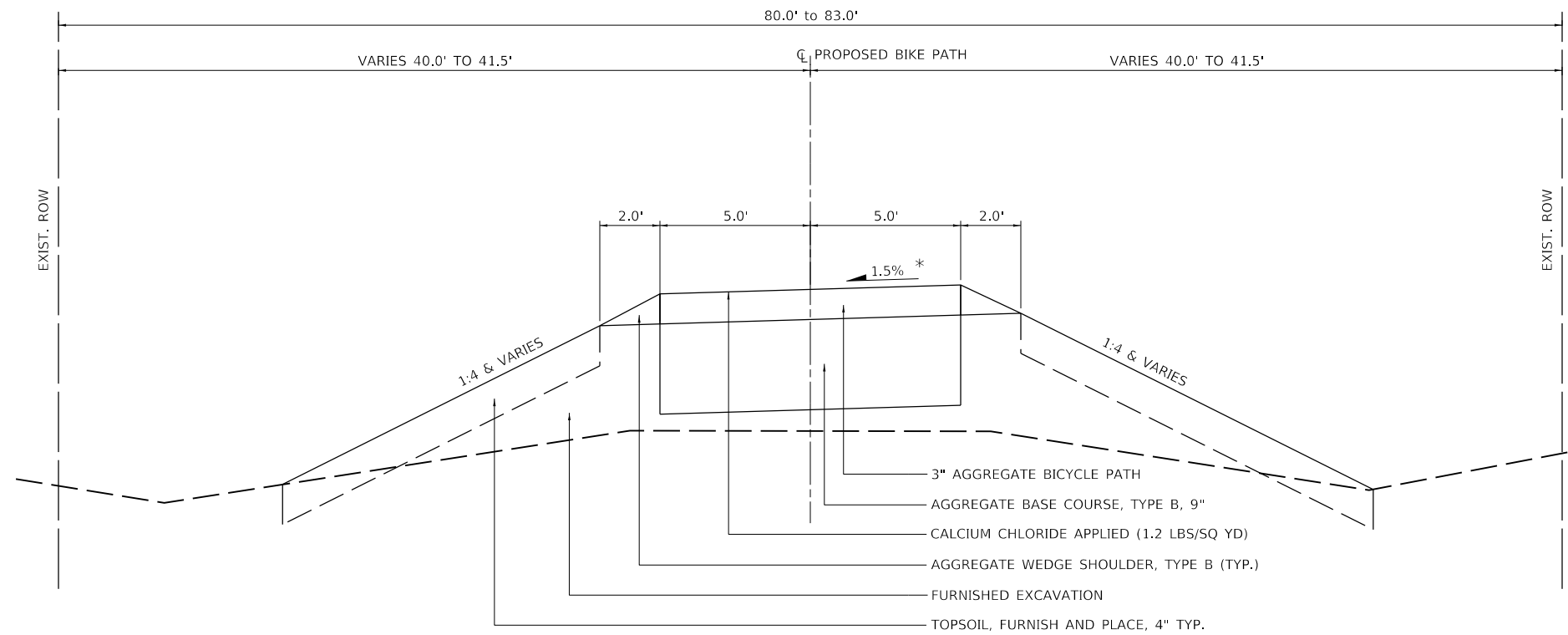
DESIGNED - JGG	REVISIONS
DRAWN - TCO	REVISIONS
CHECKED - MLL	REVISIONS
DATE - 11/05/2021	REVISIONS

STATE OF ILLINOIS
DEPARTMENT OF TRANSPORTATION

TYPICAL SECTIONS
KICKAPOO RAIL TRAIL

SCALE: AS SHOWN SHEET 1 OF 3 SHEETS STA. TO STA.

F.A.P. RTE.	SECTION	COUNTY	TOTAL SHEETS	SHEET NO.
***	17-F3000-02-BT	CHAMPAIGN	79	5
CONTRACT NO. 91615				
ILLINOIS FED. AID PROJECT				



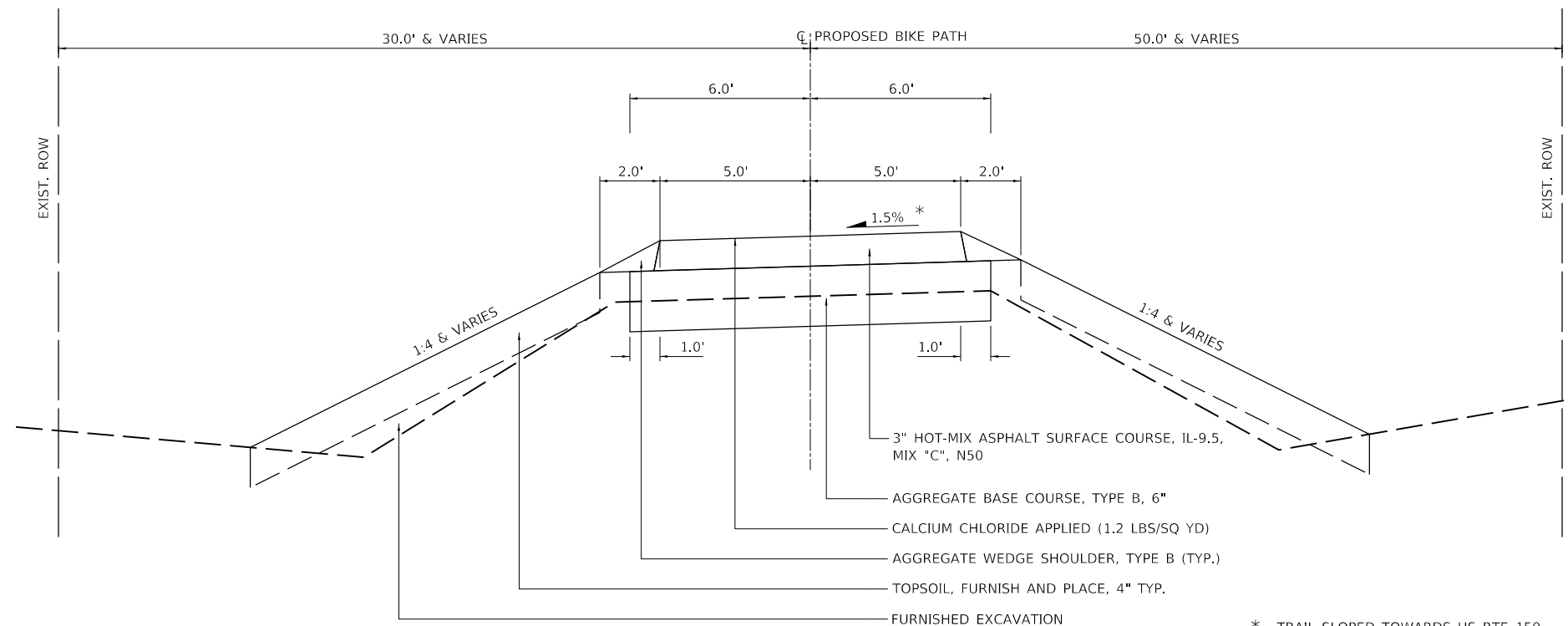
3

PROPOSED TYPICAL SECTION

AGGREGATE BICYCLE PATH

STA. 677+78.00 TO STA. 679+80.69

* TRAIL SLOPED TOWARDS US RTE 150



4

PROPOSED TYPICAL SECTION

HOT-MIX ASPHALT BICYCLE PATH

STA. 649+09.42 TO STA. 661+83.00, STA. 662+08.00 TO STA. 669+19.00, STA. 669+50.00 TO STA. 676+90.00, STA. 677+13.00 TO STA. 677+78.00

* TRAIL SLOPED TOWARDS US RTE 150

PLOT DATE: 12/2/2021
 USER: sjsanby
 FILE: 17-F3000-02-BT



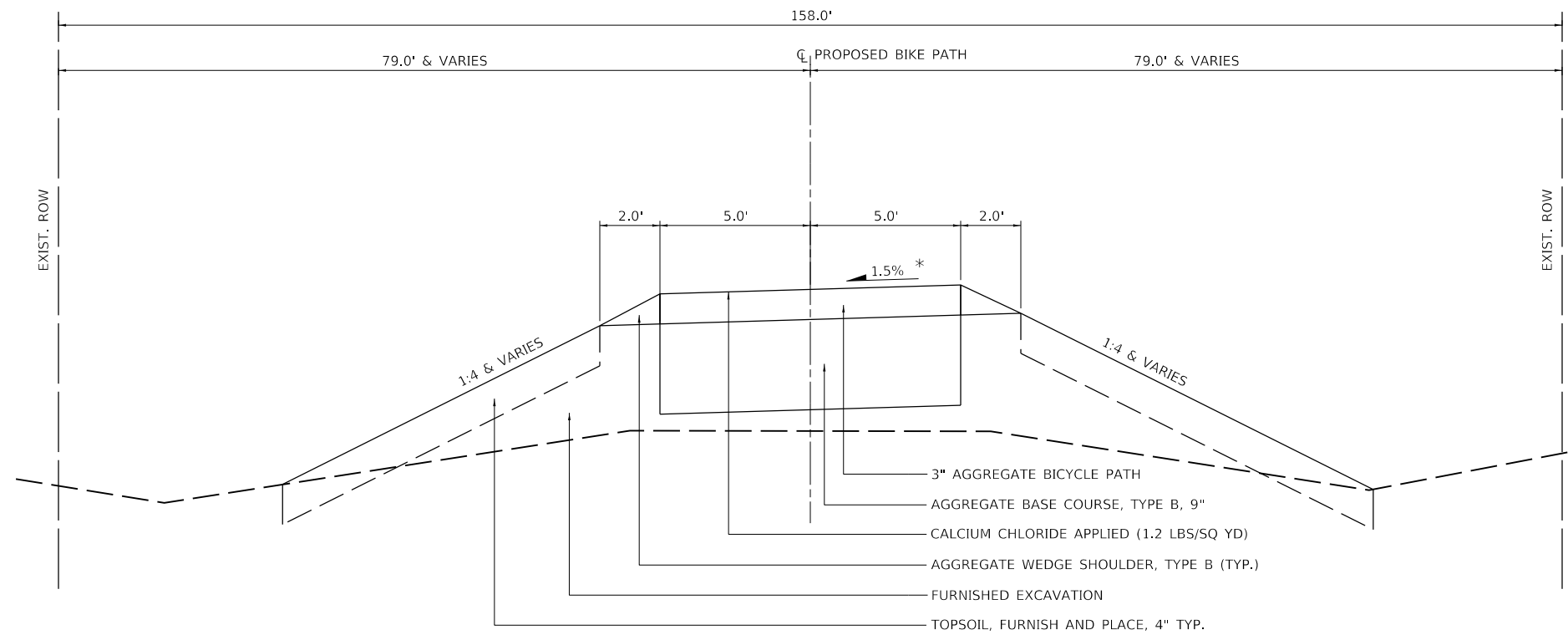
DESIGNED - JGG	REVISION
DRAWN - TCO	REVISION
CHECKED - MLL	REVISION
DATE - 11/05/2021	REVISION

STATE OF ILLINOIS
DEPARTMENT OF TRANSPORTATION

TYPICAL SECTIONS
KICKAPOO RAIL TRAIL

SCALE: AS SHOWN SHEET 2 OF 3 SHEETS STA. TO STA.

F.A.P. RTE.	SECTION	COUNTY	TOTAL SHEETS	SHEET NO.
***	17-F3000-02-BT	CHAMPAIGN	79	6
CONTRACT NO. 91615				
ILLINOIS FED. AID PROJECT				



5

PROPOSED TYPICAL SECTION

AGGREGATE BICYCLE PATH

STA. 679+80.69 TO STA. 689+39.41

* TRAIL SLOPED TOWARDS US RTE 150

PLOT DATE: 12/2/2021 4:38:22 PM
 USER NAME: sjsanby
 DESIGNED: JGG
 DRAWN: TCO
 CHECKED: MLL
 DATE: 11/05/2021
 REVISED:

Farnsworth GROUP
 2211 BRADLEY AVENUE
 CHAMPAIGN, ILLINOIS 61821
 (217) 352-7408 / info@f-w.com

USER NAME = sjsanby	DESIGNED - JGG	REVISED
DRAWN - TCO	CHECKED - MLL	REVISED
PLOT SCALE = 20.00" = 1'-0"	DATE - 11/05/2021	REVISED
PLOT DATE = 12/2/2021 4:38:22 PM		

STATE OF ILLINOIS
DEPARTMENT OF TRANSPORTATION

TYPICAL SECTIONS KICKAPOO RAIL TRAIL	
SCALE: AS SHOWN	SHEET 3 OF 3 SHEETS
STA.	TO STA.

F.A.P. RTE.	SECTION	COUNTY	TOTAL SHEETS	SHEET NO.
***	17-F3000-02-BT	CHAMPAIGN	79	7
CONTRACT NO. 91615				
		ILLINOIS	FED. AID PROJECT	

AGGREGATE								
LOCATION			OFFSET	AGGREGATE BASE COURSE, TYPE B, 6"	AGGREGATE BASE COURSE, TYPE B, 9"	AGGREGATE SURFACE COURSE, TYPE B	AGGREGATE WEDGE SHOULDER, TYPE B	AGGREGATE BICYCLE PATH
STATION	TO	STATION	LT/RT	35101800 SQ YD	35102100 SQ YD	40200800 TON	48102100 TON	XX002007 SQ YD
636+16.00	TO	661+83.00	CL	3,423				
636+16.10	TO	661+83.00	LT/RT				97	
662+08.00	TO	669+19.00	CL	1,001				
662+08.50	TO	665+54.00	LT/RT				13	
662+08.40	TO	666+00.00	LT			103		
662+08.40	TO	667+00.00	RT			77		
665+69.00	TO	669+18.90	LT/RT				13	
669+49.70	TO	676+89.70	LT/RT				28	
669+50.00	TO	676+90.00	CL	987				
677+13.00	TO	677+78.00	CL	87				
677+13.20	TO	714+36.50	LT/RT				141	
677+78.00	TO	679+80.69	CL		225			225
679+80.69	TO	689+39.41	CL		1,065			1,065
689+39.41	TO	713+72.00	CL		2,703			2,703
713+72.00	TO	714+36.50	CL	86				
TOTAL				5,584	3,993	180	292	3,993

PAVEMENT MARKING					
LOCATION		OFFSET	MODIFIED URETHANE PAVEMENT MARKING - LETTERS AND SYMBOLS	MODIFIED URETHANE PAVEMENT MARKING - LINE 4"	MODIFIED URETHANE PAVEMENT MARKING - LINE 12"
STATION	TO	STATION	78009000 SQ FT	78009004 FOOT	78009012 FOOT
636+26.09	CL			30	
636+72.60	CL		19		
661+26.40	CL		19		
661+72.94	CL			30	
661+85.60	CL				10
661+88.60	CL				10
661+91.60	CL				10
661+94.60	CL				10
661+97.60	CL				10
662+00.60	CL				10
662+03.60	CL				10
662+06.60	CL				10
662+18.45	CL			30	
662+65.20	CL		19		
668+62.60	CL		19		
669+08.87	CL			30	
669+59.66	CL			30	
670+06.20	CL		19		
676+33.50	CL		19		
676+79.71	CL			30	
677+23.17	CL			30	
677+69.70	CL		19		
713+80.40	CL		19		
714+26.50	CL			30	
TOTAL			152	240	80

DRAINAGE									
LOCATION		PRECAST REINFORCED CONCRETE FLARED END SECTIONS 18"	PRECAST REINFORCED CONCRETE FLARED END SECTIONS 24"	PRECAST REINFORCED CONCRETE FLARED END SECTIONS 30"	CONCRETE COLLAR	PIPE CULVERTS, CLASS A, TYPE 1 18"	PIPE CULVERTS, CLASS A, TYPE 1 24"	PIPE CULVERTS, CLASS A, TYPE 1 30"	DRAINAGE STRUCTURES TO BE CLEANED
STATION	OFFSET	54213663 EACH	54213669 EACH	54213675 EACH	54248510 CUYD	542A0223 FOOT	542A0229 FOOT	542A0235 FOOT	Z0018500 EACH
639+34.27	LT	1				8			
639+34.27	RT	1				16			
639+34.27	LT/RT								1
639+70.49	LT			1				8	
639+70.49	LT/RT								1
690+64.95	LT		1		0.6		16		
690+64.95	LT/RT								1
TOTAL		2	1	1	0.6	24	16	8	3

EARTHWORK				
			FURNISHED EXCAVATION	NON-SPECIAL WASTE DISPOSAL
			20400800	66900200
STATION	TO	STATION	CU YD	CU YD
636+09.74	TO	662+00.00	2,047	45
662+00.00	TO	669+34.26	350	12
669+34.26	TO	677+00.00	277	23
677+00.00	TO	714+36.50	3,532	138
TOTAL			6,206	218

PEN TABLE: DOT'SS_Standard Project Pen.tbl
 DRIVER: 17-F3000-02-BT
 SHEET: 17-F3000-02-BT



USER NAME = sbsanby	DESIGNED - JGG	REVISION
PLOT SCALE = 200.00' / in.	DRAWN - SRL	REVISION
PLOT DATE = 12/2/2021 4:38:24 PM	CHECKED - MLL	REVISION
	DATE - 11/05/2021	REVISION

**STATE OF ILLINOIS
DEPARTMENT OF TRANSPORTATION**

SCALE: AS SHOWN		SHEET 1 OF 6 SHEETS	STA. TO STA.
-----------------	--	---------------------	--------------

**SCHEDULE OF QUANTITIES
KICKAPOO RAIL TRAIL**

F.A.P. RTE.	SECTION	COUNTY	TOTAL SHEETS	SHEET NO.
***	17-F3000-02-BT	CHAMPAIGN	79	8
			CONTRACT NO. 91615	
		ILLINOIS	FED. AID PROJECT	

EROSION CONTROL						
LOCATION			OFFSET	TEMPORARY EROSION CONTROL SEEDING	PERIMETER EROSION BARRIER	INLET AND PIPE PROTECTION
STATION	TO	STATION	LT/RT	28000250	28000400	28000500
				POUND	FOOT	EACH
636+15.8	TO	661+82.9	LT	57		
636+16.4	TO	661+82.9	RT	57		
639+34.2			LT			1
639+66.6			RT			1
639+72.8			LT			1
646+01.6	TO	658+99.9	LT		1,300	
665+99.6	TO	668+00.8	LT		201	
666+00.0	TO	669+19.5	LT	3		
666+50.0	TO	668+50.1	RT		200	
667+00.0	TO	669+18.3	RT	3		
669+49.2	TO	676+90.9	RT	9		
669+49.6	TO	676+90.2	LT	6		
670+00.3	TO	674+00.0	RT		399	
677+12.2	TO	714+36.5	RT	80		
677+13.2	TO	714+36.5	LT	110		
690+64.5			RT			1
690+66.4			LT			1
TOTAL				325	2,100	5

MISCELLANEOUS				
LOCATION		OFFSET	FOLD DOWN BOLLARDS	WOOD FENCE
STATION		LT/RT	X0350805	XX000882
			EACH	FOOT
636+36.09		CL	1	
638+00.00 TO 641+28.00		LT		328
639+00.00 TO 639+96.00		RT		96
661+62.94		CL	1	
662+24.00 TO 665+40.00		LT		316
662+24.00 TO 665+40.00		RT		316
662+28.45		CL	1	
665+83.00 TO 667+95.00		LT		212
665+83.00 TO 667+95.00		RT		212
668+98.87		CL	1	
669+69.66		CL	1	
676+69.71		CL	1	
677+33.17		CL	1	
714+16.50		CL	1	
TOTAL			8	1,480

LANDSCAPING												
LOCATION			OFFSET	TOPSOIL FURNISH AND PLACE, 4"	GRADING AND SHAPING DITCHES	SEEDING, CLASS 2	SEEDING, CLASS 4B	SEEDING, CLASS 7	NITROGEN FERTILIZER NUTRIENT	PHOSPHORUS FERTILIZER NUTRIENT	POTASSIUM FERTILIZER NUTRIENT	MULCH METHOD 2
STATION	TO	STATION	LT/RT	21101615	21400100	25000200	25000314	25000350	25000400	25000500	25000600	25100115
				SQ YD	FOOT	ACRE	ACRE	ACRE	POUND	POUND	POUND	ACRE
639+34.30	TO	639+66.50	RT		35							
636+15.80	TO	661+82.90	LT	2,743		0.567			51	51	51	0.567
636+16.40	TO	661+83.10	RT	2,744		0.550			50	50	50	0.550
659+09.50	TO	660+17.04	RT				0.017					0.017
666+00.00	TO	669+20.10	LT	153		0.032			3	3	3	0.032
667+00.00	TO	669+18.30	RT	160		0.033			3	3	3	0.033
669+49.20	TO	676+91.00	RT	437		0.090			8	8	8	0.090
669+49.60	TO	676+90.50	LT	295		0.061			6	6	6	0.061
677+12.10	TO	692+00.00	RT	1,336		0.276			25	25	25	0.276
677+13.00	TO	692+00.00	LT	1,840		0.330			30	30	30	0.330
684+59.73	TO	686+69.96	LT				0.031					0.031
689+81.58	TO	693+24.29	LT				0.028					0.028
690+64.95			RT		23							
692+00.00	TO	CR 2800E	LT/RT					1.25				
692+00.00	TO	714+36.50	LT	3,521								
692+00.00	TO	714+36.50	RT	2,537								
TOTAL				15,766	58	2.0	0.25	1.25	176	176	176	2.0

SEEDING & MULCH TOTALS ROUNDED TO THE NEAREST 0.25 AC

FERTILIZER TOTALS ROUNDED TO MATCH THE NEAREST 0.25 AC QUANTITIES FOR TOPSOIL, I.E. 1.0 AC = 90 LB

PEN TABLE: DOT'SSA_Standard Project Pen.tbl
 DRIVER: 17-F3000-02-BT
 SHEET: 9



USER NAME = sjsanby	DESIGNED - JGG	REVISED
PLOT SCALE = 20.00' = 1"	DRAWN - SRL	REVISED
PLOT DATE = 12/2/2021 4:38:26 PM	CHECKED - MLL	REVISED
	DATE - 11/05/2021	REVISED

STATE OF ILLINOIS
DEPARTMENT OF TRANSPORTATION

SCALE: AS SHOWN		SHEET 2 OF 6 SHEETS	STA.	TO STA.
-----------------	--	---------------------	------	---------

SCHEDULE OF QUANTITIES
KICKAPOO RAIL TRAIL

F.A.P. RTE. ***	SECTION 17-F3000-02-BT	COUNTY CHAMPAIGN	TOTAL SHEETS 79	SHEET NO. 9
			CONTRACT NO. 91615	
		ILLINOIS FED. AID PROJECT		

PAVEMENT									
LOCATION			OFFSET	BITUMINOUS MATERIALS (TACK COAT)	HOT-MIX ASPHALT SURFACE COURSE, IL-9.5, MIX "C", N50	PORTLAND CEMENT CONCRETE DRIVEWAY PAVEMENT, 8 INCH	PORTLAND CEMENT CONCRETE SIDEWALK, 6 INCH	DETECTABLE WARNINGS	CALCIUM CHLORIDE APPLIED
STATION	TO	STATION	LT/RT	40600290	40604050	42300400	42400300	42400800	66300105
				POUND	TON	SQ YD	SQ FT	SQ FT	TON
636+16.00	TO	661+83.00	CL	642	479				
636+16.30			CL				42.5	20	
661+78.90			CL				40.5	20	
662+08.00	TO	665+54.00	CL	87	65				
662+08.50			CL				42.5	20	
665+54.00	TO	665+69.00	CL			67			
665+69.00	TO	669+19.00	CL	88	65				
668+93.90			LT/RT				136.0		
669+14.40			CL				44.5	20	
669+49.70			CL				40.0	20	
669+50.00	TO	676+90.00	CL	185	138				
669+71.20			LT/RT				152.0		
676+85.70			CL				40.0	20	
677+13.00	TO	677+78.00	CL	16	12				
677+13.20			CL				41.0	20	
677+78.00	TO	713+72.00	CL						2.3
713+72.00	TO	714+36.50	CL	16	12				
714+32.30			CL				41.5	20	
TOTAL				1,034	771	67	620.5	160	2.3

REMOVAL						
LOCATION	OFFSET	PAVEMENT REMOVAL	SIDEWALK REMOVAL	CONCRETE HEADWALL REMOVAL	REMOVE EXISTING FLARED END SECTION	UTILITY STRUCTURE REMOVAL
STATION	LT/RT	44000100	44000600	50104400	X0322936	X0326802
		SQ YD	SQ FT	EACH	EACH	EACH
639+34.27	LT				1	
639+35.27	RT				1	
639+70.49	LT				1	
668+93.91	LT/RT		176			
669+71.52	LT/RT		192			
678+40.58 TO 678+86.26	LT/RT	50				
685+42.00	RT					1
690+50.00	LT					1
690+64.95	LT			1		
698+13.00	LT					1
TOTAL		50	368	1	3	3

PLOT FILE: DOTISSZ_Standard Project Pen.tbl
 DRIVER: 17-F3000-02-BT
 SHEET: 79



USER NAME = sjsanby
 PLOT SCALE = 20.00' = 1" / ft.
 PLOT DATE = 12/2/2021 4:38:28 PM

DESIGNED - JGG
 DRAWN - SRL
 CHECKED - MLL
 DATE - 11/05/2021

REVISED
 REVISED
 REVISED
 REVISED

STATE OF ILLINOIS
 DEPARTMENT OF TRANSPORTATION

SCHEDULE OF QUANTITIES
 KICKAPOO RAIL TRAIL
 SCALE: AS SHOWN SHEET 3 OF 6 SHEETS STA. TO STA.

F.A.P. RTE.	SECTION	COUNTY	TOTAL SHEETS	SHEET NO.
***	17-F3000-02-BT	CHAMPAIGN	79	10
CONTRACT NO.			91615	
ILLINOIS		FED. AID PROJECT		

TREE REMOVAL			
LOCATION	OFFSET	TREE REMOVAL (SPECIAL)	TREE REMOVAL, ACRES (SPECIAL)
STATION	LT/RT	X2010310 UNITS	X2010350 ACRE
640+39.16	11.5' RT	10	
641+01.54*	1.2' RT	18	
641+29.45	8.0' RT	8	
641+44.28	14.8' LT	12	
641+48.56	16.0' LT	12	
641+56.05	18.8' LT	8	
641+59.52	16.7' LT	15	
641+87.62	18.5' LT	7	
641+92.33*	17.7' RT	24	
641+94.85	22.0' LT	12	
642+14.37	19.4' LT	12	
642+18.02	17.1' LT	6	
643+45.41	13.8' LT	8	
645+90.52	8.0' RT	6	
654+86.69	11.3' RT	12	
657+00.77*	3.7' LT	21	
657+24.33*	11.4' RT	35	
657+29.85	11.9' LT	7	
657+34.57	11.5' RT	7	
657+34.67	13.1' RT	8	
657+36.71	13.4' RT	10	
657+43.66*	11.5' LT	42	
657+49.26	11.5' RT	6	
657+53.31	13.5' RT	6	
657+56.09	12.6' RT	6	
657+56.85	12.4' RT	8	
657+60.97	11.7' RT	7	
657+63.14	4.9' LT	7	
657+66.30*	12.1' LT	30	
657+69.81	8.6' LT	6	
657+69.83	7.6' LT	9	
657+71.52	11.5' RT	9	
657+78.72	10.3' RT	7	
657+84.06	9.5' RT	7	
657+85.35	9.5' LT	8	
657+86.03	11.4' RT	7	
658+02.72	10.9' LT	10	
658+06.78*	9.5' RT	30	
658+14.96*	11.8' RT	24	
658+32.16	5.0' LT	7	
658+40.50	5.8' LT	6	
658+55.13	7.3' RT	12	
658+59.23	7.2' LT	7	
658+69.94	8.0' RT	7	
658+71.50	6.3' RT	7	
658+79.40	8.7' LT	6	
658+82.33	11.4' LT	6	
658+82.46	11.2' LT	6	
659+07.68	5.8' RT	10	
659+17.27	5.1' RT	6	
659+25.55	4.6' RT	8	
659+33.66	6.0' RT	8	
659+45.16	4.5' RT	8	
659+54.01	5.2' RT	6	
659+76.12	8.2' RT	8	
660+08.15	8.7' RT	8	
660+11.69	6.5' RT	7	

TREE REMOVAL			
LOCATION	OFFSET	TREE REMOVAL (SPECIAL)	TREE REMOVAL, ACRES (SPECIAL)
STATION	LT/RT	X2010310 UNITS	X2010350 ACRE
660+14.18	10.7' RT	8	
660+17.43	6.3' RT	8	
660+21.78	7.9' RT	8	
660+61.53	6.0' RT	8	
660+49.28	5.4' RT	7	
660+50.99	5.3' RT	7	
660+71.82	5.8' RT	8	
681+66.23 TO 682+83.51	LT/RT	0	0.03
683+00.46 TO 695+00.00	LT/RT	0	1.08
695+55.80*	11.6' RT	24	
695+64.95	6.4' RT	7	
695+97.29	14.7' LT	12	
695+99.81	3.7' LT	8	
696+61.44	7.0' RT	6	
697+02.97*	6.0' RT	18	
697+74.19	9.2' LT	12	
699+53.28	3.5' LT	9	
699+64.22	14.2' LT	8	
700+28.92	9.8' LT	12	
700+48.84	7.3' LT	10	
700+67.25	10.3' RT	6	
700+85.06	4.5' RT	8	
700+96.34	6.6' LT	8	
701+01.04	6.2' LT	8	
701+20.10	5.7' LT	8	
701+31.67	4.2' LT	6	
701+40.89	6.4' LT	10	
701+42.95	5.0' RT	6	
701+51.16	6.4' LT	6	
702+12.10	4.0' LT	6	
702+67.99*	9.6' RT	32	
702+70.92*	11.2' LT	24	
702+72.91	11.6' LT	10	
703+30.22	7.4' RT	9	
703+95.52	6.6' LT	6	
704+39.08	6.8' LT	8	
705+03.57	12.6' RT	8	
705+04.34	12.6' LT	8	
707+74.60*	8.8' LT	40	
708+07.44	9.5' RT	6	
708+10.34	9.2' LT	26	
708+30.66	7.8' LT	6	
708+51.05	17.9' LT	12	
708+62.52	10.3' RT	12	
708+83.97	7.6' RT	7	
709+05.90	7.8' RT	10	
709+81.46*	9.0' RT	30	
710+16.71	10.1' RT	8	
710+71.56*	18.1' RT	16	
710+87.97	32.8' RT	6	
711+53.84*	7.9' LT	24	
711+74.90	3.9' RT	8	
712+79.51	5.7' LT	8	
713+50.38	9.8' RT	8	
TOTAL		1,204	1.0

- NOTES:
1. * - NO STEM OF TREE EXCEEDS 15 UNITS DIAMETER, CUMULATIVE TOTAL OF EACH STEM IS SHOWN.
2. TREE REMOVAL, ACRES (SPECIAL) ROUNDED TO NEAREST 0.25 ACRE PER IDOT SPECIFICATION.

DOT/SSA Standard Project Pen-Tab
in: ISSA_NO_PDF_TMON04tblg
FILE
PEN TABLE: DRIVER
SHEET



USER NAME = jgrimm	DESIGNED - JGG	REVISED
	DRAWN - SRL	REVISED
PLOT SCALE = 250.00' = 1" / 10'	CHECKED - MLL	REVISED
PLOT DATE = 1/24/2022 9:49:25 AM	DATE - 11/05/2021	REVISED

STATE OF ILLINOIS
DEPARTMENT OF TRANSPORTATION

SCHEDULE OF QUANTITIES	
KICKAPOO RAIL TRAIL	
SCALE: AS SHOWN	SHEET 4 OF 6 SHEETS
STA.	TO STA.

F.A.P. RTE. ***	SECTION 17-F3000-02-BT	COUNTY CHAMPAIGN	TOTAL SHEETS 79	SHEET NO. 11
CONTRACT NO. 91615			ILLINOIS FED. AID PROJECT	

SIGNAGE								
LOCATION					SIGN PANEL - TYPE 1	TELESCOPING STEEL SIGN SUPPORT	METAL POST - TYPE B	
					72000100	72800100	72900200	
STATION/LOCATION	OFFSET	MUTCD#	WIDTH (INCH)	HEIGHT (INCH)	SIGN DESCRIPTION	SQ FT	FOOT	FOOT
634+83	141.9' RT	W11-1	30	30	BICYCLE	6.3	17	
634+83	141.9' RT	W16-6P (L)	24	18	ADVANCE TURN ARROW (LEFT)	3.0		
636+00	11.8' LT	W11-1	30	30	BICYCLE	6.3		14.5
636+00	11.8' LT	W16-7P	24	12	DIAGONAL ARROW	2.0		
636+19	10.0' LT	R1-1	18	18	STOP	2.3		12.5
636+19	10.0' RT	R5-3	24	24	NO MOTOR VEHICLES	4.0		13
636+19	11.8' RT	W11-1	30	30	BICYCLE	6.3		14.5
636+19	11.8' RT	W16-7P	24	12	DIAGONAL ARROW	2.0		
637+02	107.7' RT	W11-1	30	30	BICYCLE	6.3	17	
637+02	107.7' RT	W16-6P (R)	24	18	ADVANCE TURN ARROW (RIGHT)	3.0		
637+16	10.0' LT	W3-1	18	18	STOP AHEAD	2.3		12.5
638+16	10.0' LT	D11-1	24	18	BIKE ROUTE	3.0		13
638+16	10.0' LT	M4-6	12	6	END	0.5		
660+83	10.0' RT	W3-1	18	18	STOP AHEAD	2.3		12.5
661+80	10.0' RT	R1-1	18	18	STOP	2.3		12.5
661+80	10.0' LT	R5-3	24	24	NO MOTOR VEHICLES	4.0		13
661+80	11.8' LT	W11-1	30	30	BICYCLE	6.3		14.5
661+80	11.8' LT	W16-7P	24	12	DIAGONAL ARROW	2.0		
661+80	56.8' LT	W11-1	30	30	BICYCLE	6.3	16.5	
661+80	56.8' LT	W16-9P	24	12	AHEAD	2.0		
662+12	10.0' LT	R1-1	18	18	STOP	2.3		12.5
662+12	11.8' RT	W11-1	30	30	BICYCLE	6.3		14.5
662+12	11.8' RT	W16-7P	24	12	DIAGONAL ARROW	2.0		
662+12	10.0' RT	R5-3	24	24	NO MOTOR VEHICLES	4.0		13
662+12	56.8' RT	W11-1	30	30	BICYCLE	6.3	16.5	
662+12	56.8' RT	W16-9P	24	12	AHEAD	2.0		
663+08	10.0' LT	W3-1	18	18	STOP AHEAD	2.3		12.5
668+18	10.0' RT	W3-2	18	18	YIELD AHEAD	2.3		12.5
669+16	10.0' RT	R1-2	18	18	YIELD	2.3		12.5
669+16	26.8' LT	W11-1	30	30	BICYCLE	6.3	16.5	
669+16	26.8' LT	W16-9P	24	12	AHEAD	2.0		
669+16	10.0' LT	R5-3	24	24	NO MOTOR VEHICLES	4.0		13
669+18	11.8' LT	W11-1	30	30	BICYCLE	6.3		14.5
669+18	11.8' LT	W16-7P	24	12	DIAGONAL ARROW	2.0		
669+50	56.8' RT	W11-1	30	30	BICYCLE	6.3	16.5	
669+50	56.8' RT	W16-9P	24	12	AHEAD	2.0		
669+51	11.7' RT	W11-1	30	30	BICYCLE	6.3		14.5
669+51	11.7' RT	W16-7P	24	12	DIAGONAL ARROW	2.0		
669+52	10.0' RT	R5-3	24	24	NO MOTOR VEHICLES	4.0		13
669+52	10.0' LT	R1-2	18	18	YIELD	2.3		12.5
670+50	10.0' LT	W3-2	18	18	YIELD AHEAD	2.3		12.5
675+91	10.0' RT	W3-2	18	18	YIELD AHEAD	2.3		12.5
676+87	10.0' LT	R5-3	24	24	NO MOTOR VEHICLES	4.0		13
676+87	10.0' RT	R1-2	18	18	YIELD	2.3		12.5
676+89	11.8' LT	W11-1	30	30	BICYCLE	6.3		14.5
676+89	11.8' LT	W16-7P	24	12	DIAGONAL ARROW	2.0		
676+89	107' LT	W11-1	30	30	BICYCLE	6.3	16.5	
676+89	107' LT	W16-9P	24	12	AHEAD	2.0		
677+13	56.8' RT	W11-1	30	30	BICYCLE	6.3	16.5	
677+13	56.8' RT	W16-9P	24	12	AHEAD	2.0		
677+14	11.8' RT	W11-1	30	30	BICYCLE	6.3		14.5
677+14	11.8' RT	W16-7P	24	12	DIAGONAL ARROW	2.0		
677+16	10.0' RT	R5-3	24	24	NO MOTOR VEHICLES	4.0		13
677+16	10.0' LT	R1-2	18	18	YIELD	2.3		12.5
678+12	10.0' LT	W3-2	18	18	YIELD AHEAD	2.3		12.5

PEN TABLE: DOTSSZ_Standard Project Pen.tbl
 USER: sjsanby
 SHEET: 17-F3000-02-BT



USER NAME = sjsanby	DESIGNED - JGG	REVISED
PLOT SCALE = 20.00" = 1'	DRAWN - SRL	REVISED
PLOT DATE = 12/2/2021 4:38:32 PM	CHECKED - MLL	REVISED
	DATE - 11/05/2021	REVISED

STATE OF ILLINOIS
DEPARTMENT OF TRANSPORTATION

SCHEDULE OF QUANTITIES KICKAPOO RAIL TRAIL		
SCALE: AS SHOWN	SHEET 5 OF 6 SHEETS	STA. TO STA.

F.A.P. RTE.	SECTION	COUNTY	TOTAL SHEETS	SHEET NO.
***	17-F3000-02-BT	CHAMPAIGN	79	12
CONTRACT NO. 91615			ILLINOIS FED. AID PROJECT	

SIGNAGE									
LOCATION						SIGN PANEL - TYPE 1	TELESCOPING STEEL SIGN SUPPORT	METAL POST - TYPE B	
						72000100	72800100	72900200	
STATION/LOCATION	OFFSET	MUTCD#	WIDTH (INCH)	HEIGHT (INCH)	SIGN DESCRIPTION	SQ FT	FOOT	FOOT	
712+34	10.0' RT	D11-1	24	18	BIKE ROUTE	3.0		13	
712+34	10.0' RT	M4-6	12	6	END	0.5			
713+34	141.3' RT	W11-1	30	30	BICYCLE	6.3	17		
713+34	141.3' RT	W16-6P (L)	24	18	ADVANCE TURN ARROW (LEFT)	3.0			
713+34	10.0' RT	W3-1	30	30	STOP AHEAD	2.3		12.5	
714+34	10.0' RT	R1-1	30	30	STOP	2.3		12.5	
714+34	10.0' LT	R5-3	24	24	NO MOTOR VEHICLES	4.0		13	
714+34	11.9' LT	W11-1	30	30	BICYCLE	6.3		14.5	
714+34	11.9' LT	W16-7P	24	12	DIAGONAL ARROW	2.0			
714+49	10.1' RT	W11-1	30	30	BICYCLE	6.3		14.5	
714+49	10.1' RT	W16-7P	24	12	DIAGONAL ARROW	2.0			
715+45	104.2' RT	W11-1	30	30	BICYCLE	6.3	17		
715+45	104.2' RT	W16-6P (R)	24	18	ADVANCE TURN ARROW (RIGHT)	3.0			
TOTAL						246	167	475	

PEN TABLE: IDOTSSA_Standard Project Pen.tbl
 DRIVER: F:\SSA_PDF\11MON02a11g
 SHEET: FILE



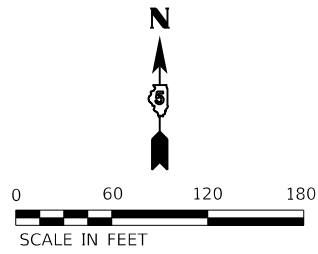
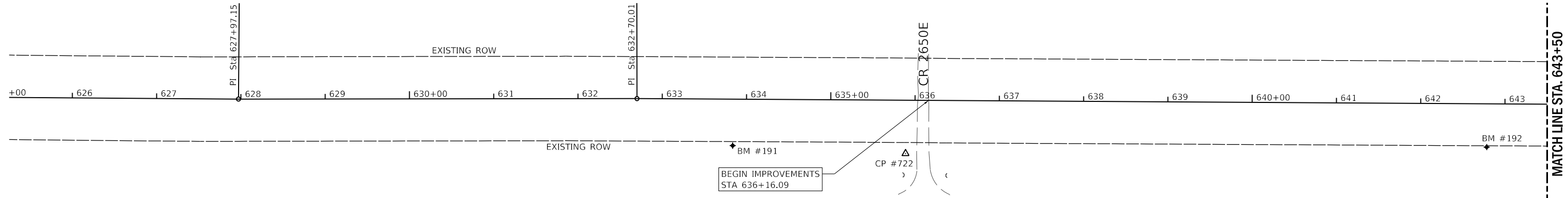
USER NAME = sjsanby	DESIGNED - JGG	REVISED
	DRAWN - SRL	REVISED
PLOT SCALE = 20.00" = 1'	CHECKED - MLL	REVISED
PLOT DATE = 12/2/2021 4:38:34 PM	DATE - 11/05/2021	REVISED

STATE OF ILLINOIS
DEPARTMENT OF TRANSPORTATION

SCHEDULE OF QUANTITIES			
KICKAPOO RAIL TRAIL			
SCALE: AS SHOWN	SHEET 6 OF 6 SHEETS	STA.	TO STA.

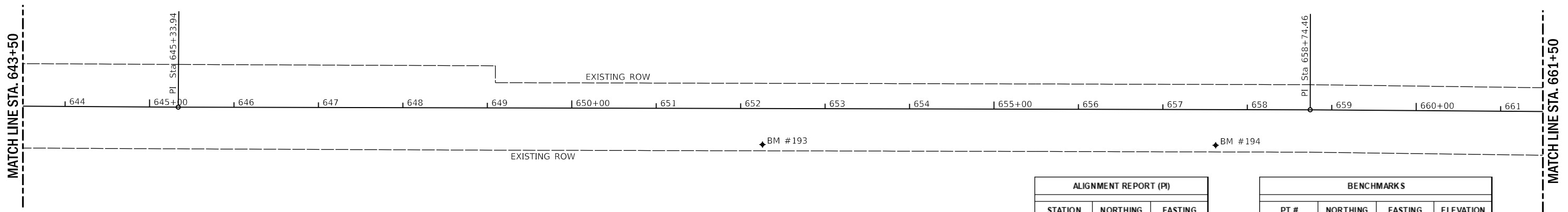
F.A.P. RTE.	SECTION	COUNTY	TOTAL SHEETS	SHEET NO.
***	17-F3000-02-BT	CHAMPAIGN	79	13
CONTRACT NO. 91615				
		ILLINOIS	FED. AID PROJECT	

CONTROL POINTS			
PT #	NORTHING	EASTING	ELEVATION
722	1255111.20	1086404.81	669.36



ALIGNMENT REPORT (PI)		
STATION	NORTHING	EASTING
627+97.15	1255175.70	1085613.30
632+70.01	1255176.27	1086086.15

BENCHMARKS			
PT #	NORTHING	EASTING	ELEVATION
191	1255120.58	1086199.72	671.70
192	1255118.85	1087094.41	671.01



ALIGNMENT REPORT (PI)		
STATION	NORTHING	EASTING
645+33.94	1255168.47	1087350.06
658+74.46	1255165.33	1088690.58

BENCHMARKS			
PT #	NORTHING	EASTING	ELEVATION
193	1255124.14	1088041.98	671.68
194	1255123.32	1088578.60	672.59

PEN TABLE: IDOTSSA_Standard Project Pen.tbl
 DRIVER: ISSA_NO_PDF_TMON02a10g
 SHEET: FILE



USER NAME = sjsanby	DESIGNED - JGG	REVISED
PLOT SCALE = 20.00 "/>		

**STATE OF ILLINOIS
DEPARTMENT OF TRANSPORTATION**

**ALIGNMENT, TIES & BENCHMARKS
KICKAPOO RAIL TRAIL**

SCALE: AS SHOWN SHEET 1 OF 3 SHEETS STA. TO STA.

F.A.P. RTE. ***	SECTION 17-F3000-02-BT	COUNTY CHAMPAIGN	TOTAL SHEETS 79	SHEET NO. 14
CONTRACT NO. 91615			ILLINOIS FED. AID PROJECT	

PROP. CURVE KRTIIB_BL_P_45
 PI STA. = 670+46.72
 $\Delta = 8^\circ 03' 11''$ (LT)
 $D = 14^\circ 19' 26''$
 $R = 400.00'$
 $T = 28.16'$
 $L = 56.22'$
 $E = 0.99'$
 $e = 0$
 T.R. = _____
 S.E. RUN = _____
 P.C. STA. = 670+18.57
 P.T. STA. = 670+74.79

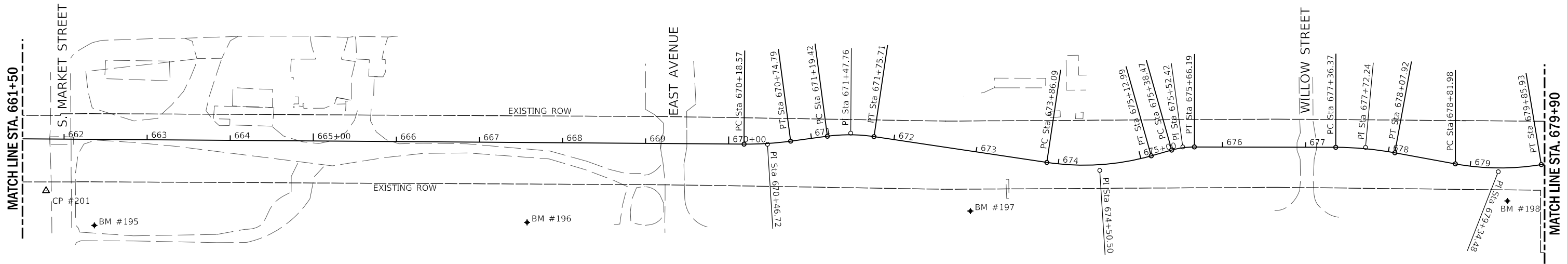
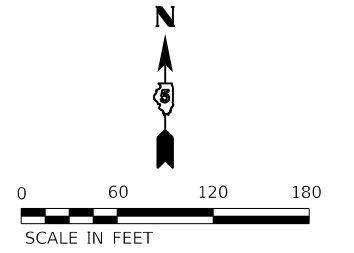
PROP. CURVE KRTIIB_BL_P_48
 PI STA. = 671+47.76
 $\Delta = 16^\circ 07' 33''$ (RT)
 $D = 28^\circ 38' 52''$
 $R = 200.00'$
 $T = 28.33'$
 $L = 56.29'$
 $E = 2.00'$
 $e = 0$
 T.R. = _____
 S.E. RUN = _____
 P.C. STA. = 671+19.42
 P.T. STA. = 671+75.71

PROP. CURVE KRTIIB_BL_P_51
 PI STA. = 674+50.50
 $\Delta = 24^\circ 14' 11''$ (LT)
 $D = 19^\circ 05' 55''$
 $R = 300.00'$
 $T = 64.41'$
 $L = 126.90'$
 $E = 6.84'$
 $e = 0$
 T.R. = _____
 S.E. RUN = _____
 P.C. STA. = 673+86.09
 P.T. STA. = 675+12.99

PROP. CURVE KRTIIB_BL_P_54
 PI STA. = 675+52.42
 $\Delta = 15^\circ 52' 53''$ (RT)
 $D = 57^\circ 17' 45''$
 $R = 100.00'$
 $T = 13.95'$
 $L = 27.72'$
 $E = 0.97'$
 $e = 0$
 T.R. = _____
 S.E. RUN = _____
 P.C. STA. = 675+38.47
 P.T. STA. = 675+66.19

PROP. CURVE KRTIIB_BL_P_57
 PI STA. = 677+72.24
 $\Delta = 10^\circ 14' 53''$ (RT)
 $D = 14^\circ 19' 26''$
 $R = 400.00'$
 $T = 35.87'$
 $L = 71.55'$
 $E = 1.60'$
 $e = 0$
 T.R. = _____
 S.E. RUN = _____
 P.C. STA. = 677+36.37
 P.T. STA. = 678+07.92

PROP. CURVE KRTIIB_BL_P_60
 PI STA. = 679+34.48
 $\Delta = 19^\circ 51' 09''$ (LT)
 $D = 19^\circ 05' 55''$
 $R = 300.00'$
 $T = 52.50'$
 $L = 103.95'$
 $E = 4.56'$
 $e = 0$
 T.R. = _____
 S.E. RUN = _____
 P.C. STA. = 678+81.98
 P.T. STA. = 679+85.93



CONTROL POINTS			
PT #	NORTHING	EASTING	ELEVATION
201	1255100.83	1088994.45	672.47

ALIGNMENT REPORT (PI)		
STATION	NORTHING	EASTING
670+46.72	1255156.71	1089862.81
671+47.76	1255170.14	1089963.04
674+50.50	1255125.37	1090262.84
675+52.42	1255153.54	1090362.79
677+72.24	1255153.01	1090582.78
679+34.48	1255123.72	1090742.55

BENCHMARKS			
PT #	NORTHING	EASTING	ELEVATION
195	1255059.18	1089052.61	670.39
196	1255062.76	1089573.50	670.57
197	1255076.39	1090107.11	672.51
198	1255088.56	1090753.55	675.05

PLOT FILE: \\dotssz\Standard Project Pen-Set
 17-F3000-02-BT-15
 SHEET



USER NAME = sjsanby	DESIGNED - JGG	REVISED
DRAWN - SRL	REVISIONS	
PLOT SCALE = 20.00' = 1" / 10'	CHECKED - MLL	REVISED
PLOT DATE = 12/2/2021 4:38:45 PM	DATE - 11/05/2021	REVISED

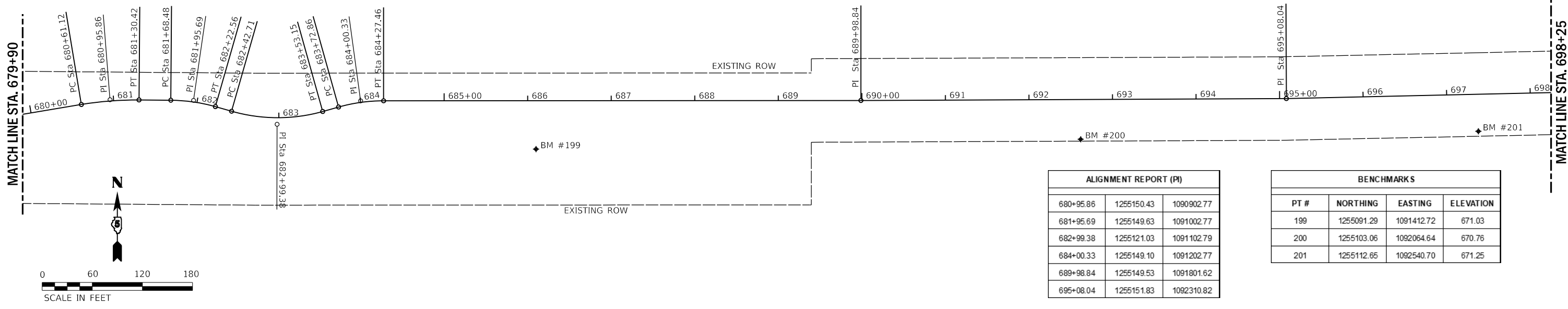
**STATE OF ILLINOIS
DEPARTMENT OF TRANSPORTATION**

**ALIGNMENT, TIES & BENCHMARKS
KICKAPOO RAIL TRAIL**

SCALE: AS SHOWN SHEET 2 OF 3 SHEETS STA. TO STA.

F.A.P. RTE.	SECTION	COUNTY	TOTAL SHEETS	SHEET NO.
***	17-F3000-02-BT	CHAMPAIGN	79	15
CONTRACT NO. 91615				
ILLINOIS		FED. AID PROJECT		

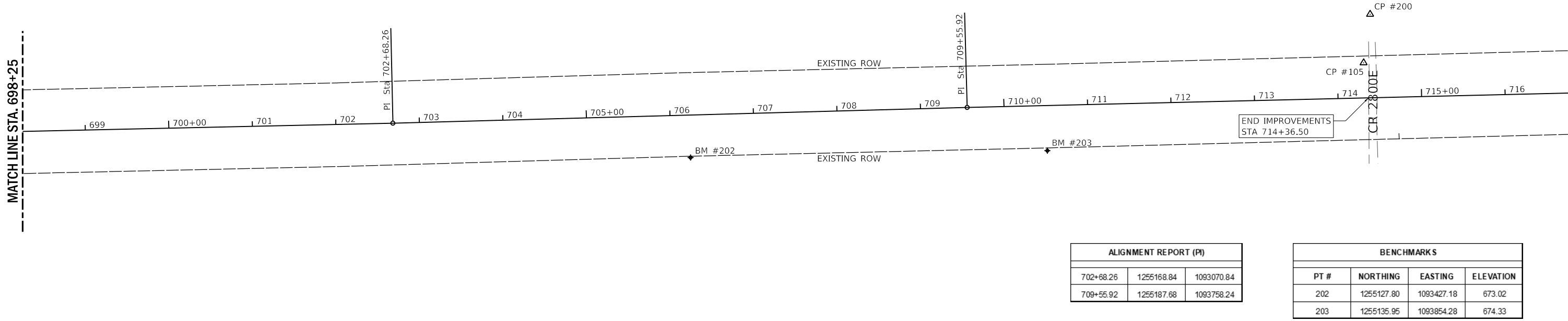
PROP. CURVE KRTIIB_BL_P_63 PI STA. = 680+95.86 Δ = 9° 55' 34" (RT) D = 14° 19' 26" R = 400.00' T = 34.74' L = 69.30' E = 1.51' e = 0 T.R. = _____ S.E. RUN = _____ P.C. STA. = 680+61.12 P.T. STA. = 681+30.42	PROP. CURVE KRTIIB_BL_P_66 PI STA. = 681+95.69 Δ = 15° 29' 41" (RT) D = 28° 38' 52" R = 200.00' T = 27.21' L = 54.09' E = 1.84' e = 0 T.R. = _____ S.E. RUN = _____ P.C. STA. = 681+68.48 P.T. STA. = 682+22.56	PROP. CURVE KRTIIB_BL_P_69 PI STA. = 682+99.38 Δ = 31° 38' 21" (LT) D = 28° 38' 52" R = 200.00' T = 56.67' L = 110.44' E = 7.87' e = 0 T.R. = _____ S.E. RUN = _____ P.C. STA. = 682+42.71 P.T. STA. = 683+53.15	PROP. CURVE KRTIIB_BL_P_72 PI STA. = 684+00.33 Δ = 15° 38' 32" (RT) D = 28° 38' 52" R = 200.00' T = 27.47' L = 54.60' E = 1.88' e = 0 T.R. = _____ S.E. RUN = _____ P.C. STA. = 683+72.86 P.T. STA. = 684+27.46
--	---	--	---



ALIGNMENT REPORT (PI)		
680+95.86	1255150.43	1090902.77
681+95.69	1255149.63	1091002.77
682+99.38	1255121.03	1091102.79
684+00.33	1255149.10	1091202.77
689+98.84	1255149.53	1091801.62
695+08.04	1255151.83	1092310.82

BENCHMARKS			
PT #	NORTHING	EASTING	ELEVATION
199	1255091.29	1091412.72	671.03
200	1255103.06	1092064.64	670.76
201	1255112.65	1092540.70	671.25

CONTROL POINTS			
PT #	NORTHING	EASTING	ELEVATION
105	1255240.96	1094232.79	674.37
200	1255298.97	1094240.59	673.55



ALIGNMENT REPORT (PI)		
702+68.26	1255168.84	1093070.84
709+55.92	1255187.68	1093758.24

BENCHMARKS			
PT #	NORTHING	EASTING	ELEVATION
202	1255127.80	1093427.18	673.02
203	1255135.95	1093854.28	674.33

PLOT DATE: 12/2/2021
 USER: sjsanby
 DESIGNED: JGG
 DRAWN: SRL
 CHECKED: MLL
 DATE: 11/05/2021
 REVISIONS:

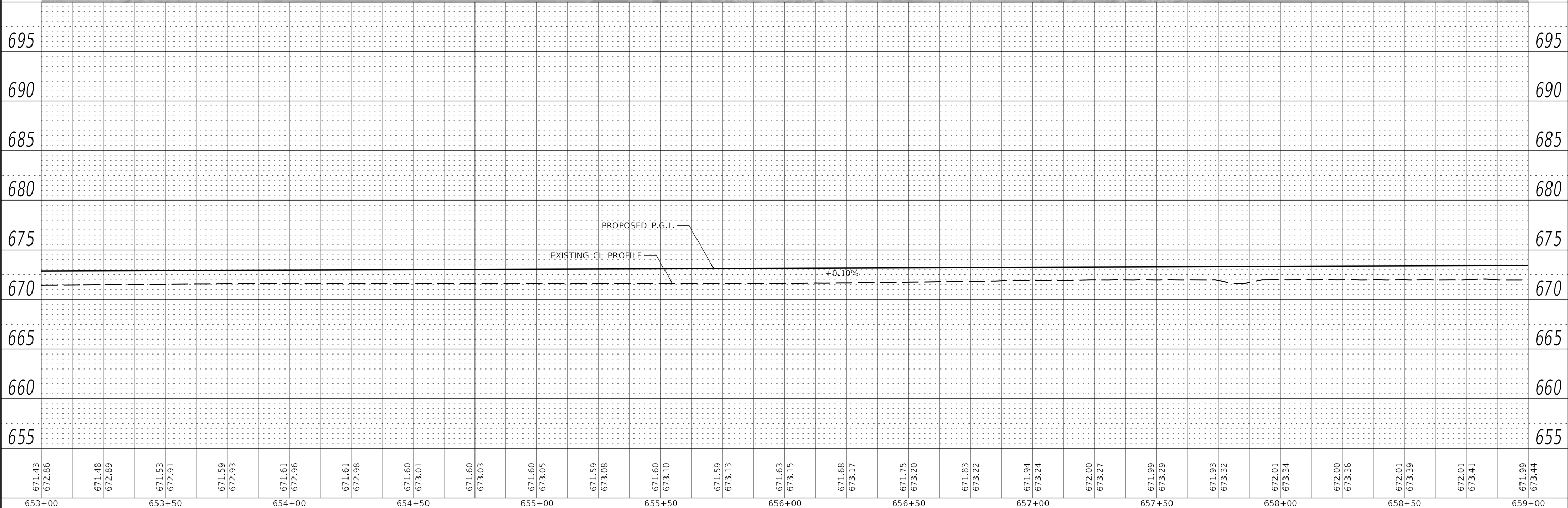
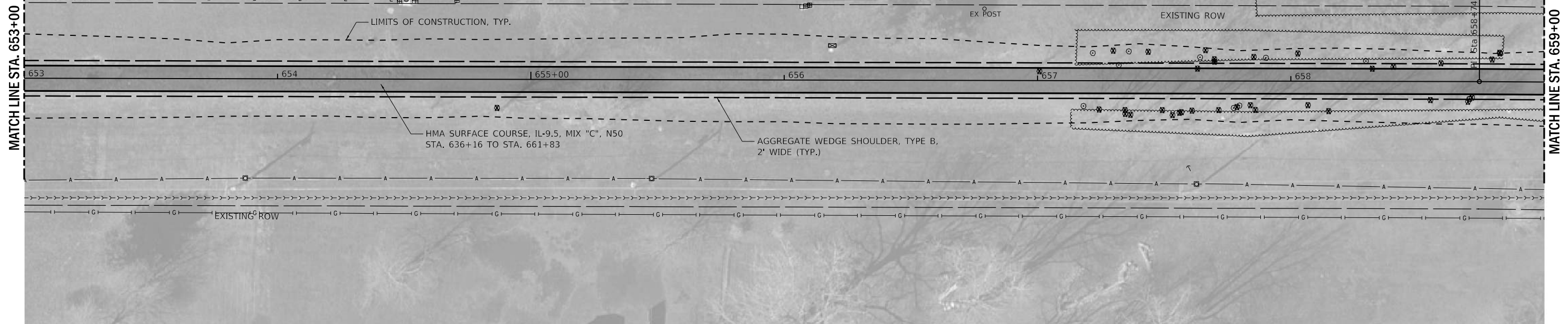
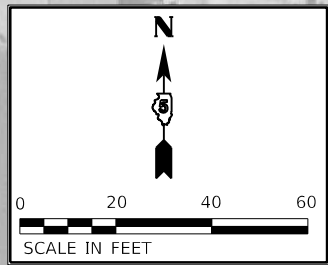
Farnsworth GROUP
 2211 BRADLEY AVENUE
 CHAMPAIGN, ILLINOIS 61821
 (217) 352-7408 / info@f-w.com

USER NAME = sjsanby	DESIGNED - JGG	REVISED
PLOT SCALE = 20.00'"/in.	DRAWN - SRL	REVISED
PLOT DATE = 12/2/2021 4:38:46 PM	CHECKED - MLL	REVISED
	DATE - 11/05/2021	REVISED

STATE OF ILLINOIS
 DEPARTMENT OF TRANSPORTATION

ALIGNMENT, TIES & BENCHMARKS
 KICKAPOO RAIL TRAIL
 SCALE: AS SHOWN SHEET 3 OF 3 SHEETS STA. TO STA.

F.A.P. RTE.	SECTION	COUNTY	TOTAL SHEETS	SHEET NO.
***	17-F3000-02-BT	CHAMPAIGN	79	16
CONTRACT NO. 91615				
ILLINOIS		FED. AID PROJECT		



671.43 672.96	671.48 672.89	671.53 672.91	671.59 672.93	671.61 672.96	671.61 672.98	671.60 673.01	671.60 673.03	671.60 673.05	671.59 673.08	671.60 673.10	671.59 673.13	671.63 673.15	671.68 673.17	671.75 673.20	671.83 673.22	671.94 673.24	672.00 673.27	671.99 673.29	671.93 673.32	672.01 673.34	672.00 673.36	672.01 673.39	672.01 673.41	671.99 673.44
653+00	653+50	654+00	654+50	655+00	655+50	656+00	656+50	657+00	657+50	658+00	658+50	659+00												

PLOT SCALE = 2.00" / 1'.
 DATE = 11/05/2021
 4:40:30 PM

Farnsworth GROUP
 2211 BRADLEY AVENUE
 CHAMPAIGN, ILLINOIS 61821
 (217) 352-7408 / info@f-w.com

USER NAME = sjsanby
 DESIGNED - JGG
 DRAWN - SRL
 CHECKED - MLL
 DATE = 11/05/2021

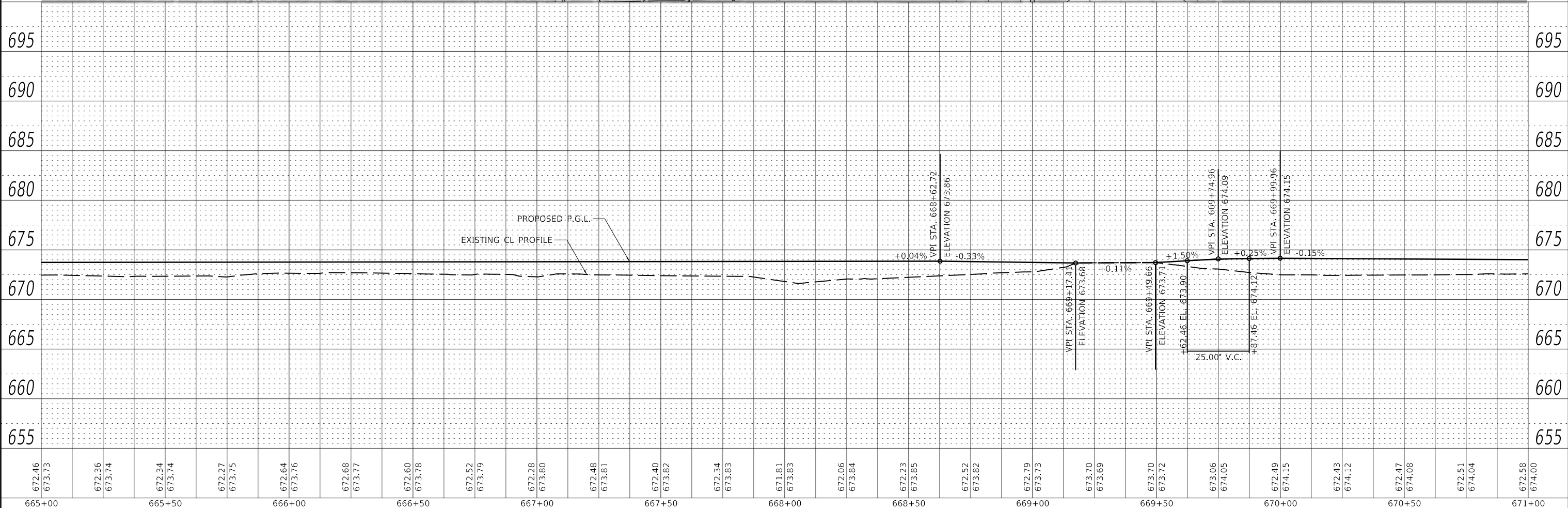
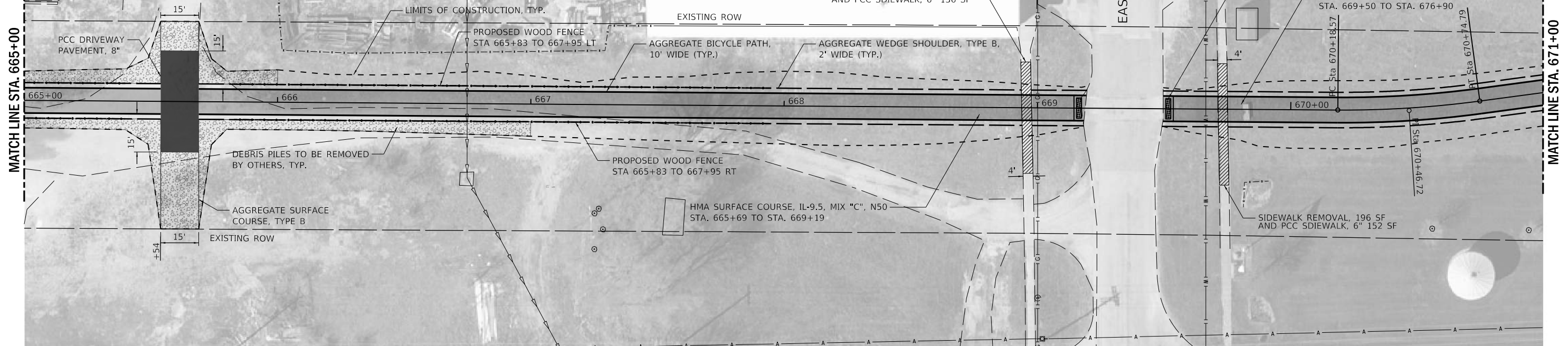
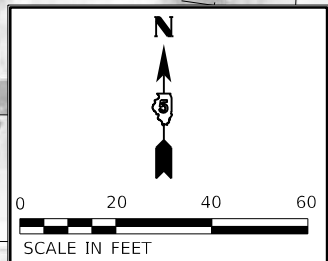
REVISED
 REVISED
 REVISED
 REVISED

**STATE OF ILLINOIS
 DEPARTMENT OF TRANSPORTATION**

**PLAN AND PROFILE
 KICKAPOO RAIL TRAIL**

SCALE: 1"=20'(H)/1"=5'(V) SHEET 4 OF 14 SHEETS STA. 653+00.00 TO STA. 659+00.00

F.A.P. RTE.	SECTION	COUNTY	TOTAL SHEETS	SHEET NO.
***	17-F3000-02-BT	CHAMPAIGN	79	20
CONTRACT NO. 91615			ILLINOIS FED. AID PROJECT	



672.46 673.73	672.36 673.74	672.34 673.74	672.27 673.75	672.64 673.76	672.68 673.77	672.60 673.78	672.52 673.79	672.28 673.80	672.48 673.81	672.40 673.82	672.34 673.83	671.81 673.83	672.06 673.84	672.23 673.85	672.52 673.82	672.79 673.73	673.70 673.69	673.70 673.72	673.06 674.05	672.49 674.15	672.43 674.12	672.47 674.08	672.51 674.04	672.58 674.00
665+00	665+50	666+00	666+50	667+00	667+50	668+00	668+50	669+00	669+50	670+00	670+50	671+00												

PLOT SCALE = 2.00" / 1ft.
 DATE = 11/05/2021
 4:40:36 PM

Farnsworth GROUP
 2211 BRADLEY AVENUE
 CHAMPAIGN, ILLINOIS 61821
 (217) 352-7408 / info@f-w.com

USER NAME = sbsanby
 DESIGNED - JGG
 DRAWN - SRL
 CHECKED - MLL
 DATE - 11/05/2021

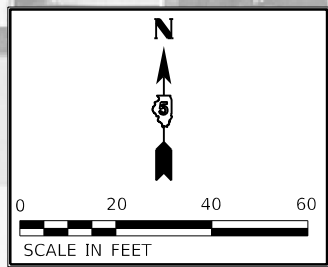
REVISED
 REVISED
 REVISED
 REVISED

**STATE OF ILLINOIS
 DEPARTMENT OF TRANSPORTATION**

**PLAN AND PROFILE
 KICKAPOO RAIL TRAIL**

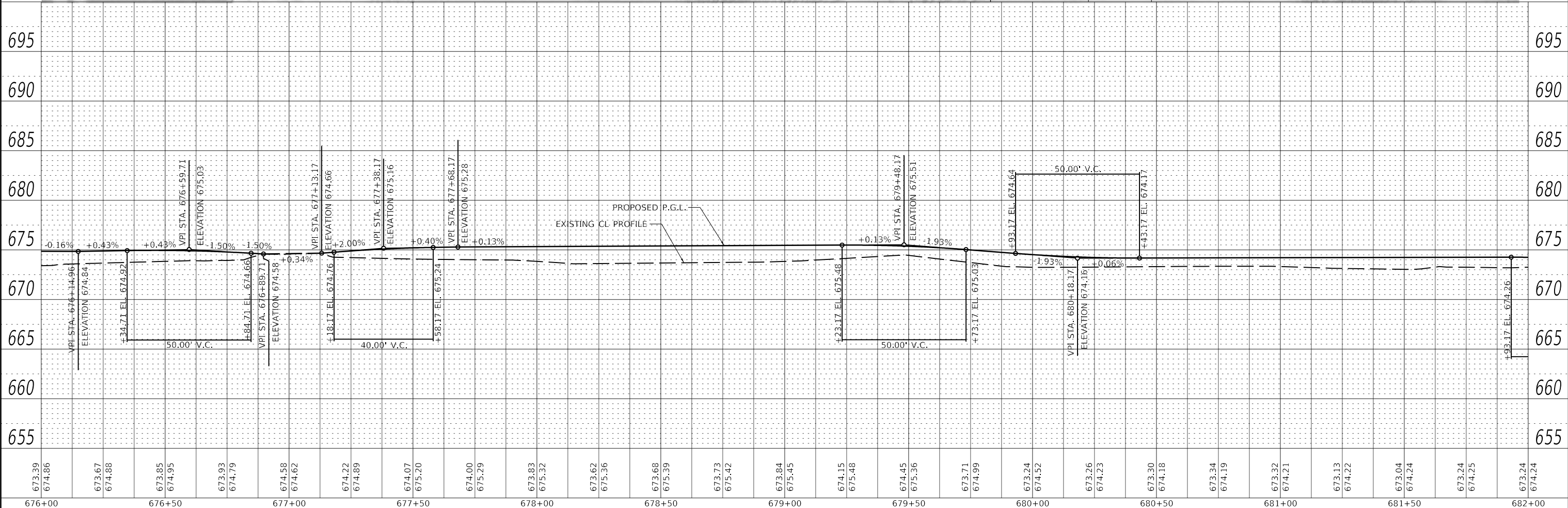
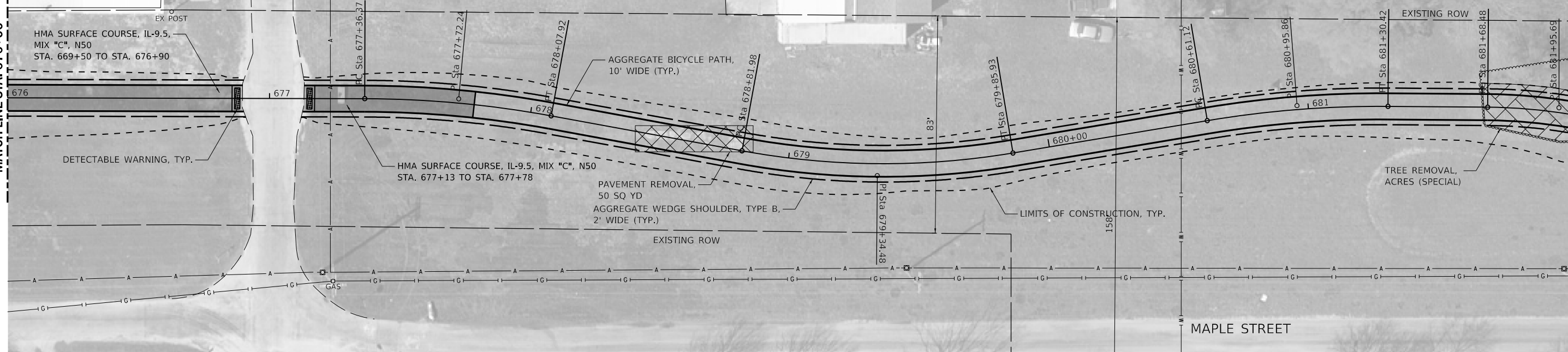
SCALE: 1"=20'(H)/1"=5'(V) SHEET 6 OF 14 SHEETS STA. 665+00.00 TO STA. 671+00.00

F.A.P. RTE.	SECTION	COUNTY	TOTAL SHEETS	SHEET NO.
***	17-F3000-02-BT	CHAMPAIGN	79	22
CONTRACT NO. 91615			ILLINOIS FED. AID PROJECT	



MATCH LINE STA. 676+00

MATCH LINE STA. 682+00

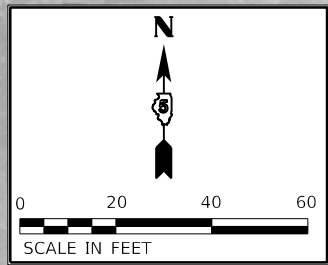


PLOT DATE = 1/24/2022 9:10:31 AM
 FILE: J:\2017\17098501 - CCFD\RT - Phase 1\B04_Drawing\GENCAD_Sheets\17098501.dwg
 PLOT SCALE = 2.00" / 1'

DESIGNED - JGG	REVISD	STATE OF ILLINOIS DEPARTMENT OF TRANSPORTATION	PLAN AND PROFILE KICKAPOO RAIL TRAIL	F.A.P. RTE.	SECTION	COUNTY	TOTAL SHEETS
DRAWN - SRL	REVISD			***	17-F3000-02-BT	CHAMPAIGN	79
CHECKED - MLL	REVISD			CONTRACT NO. 91615			
DATE - 11/05/2021	REVISD			ILLINOIS FED. AID PROJECT			

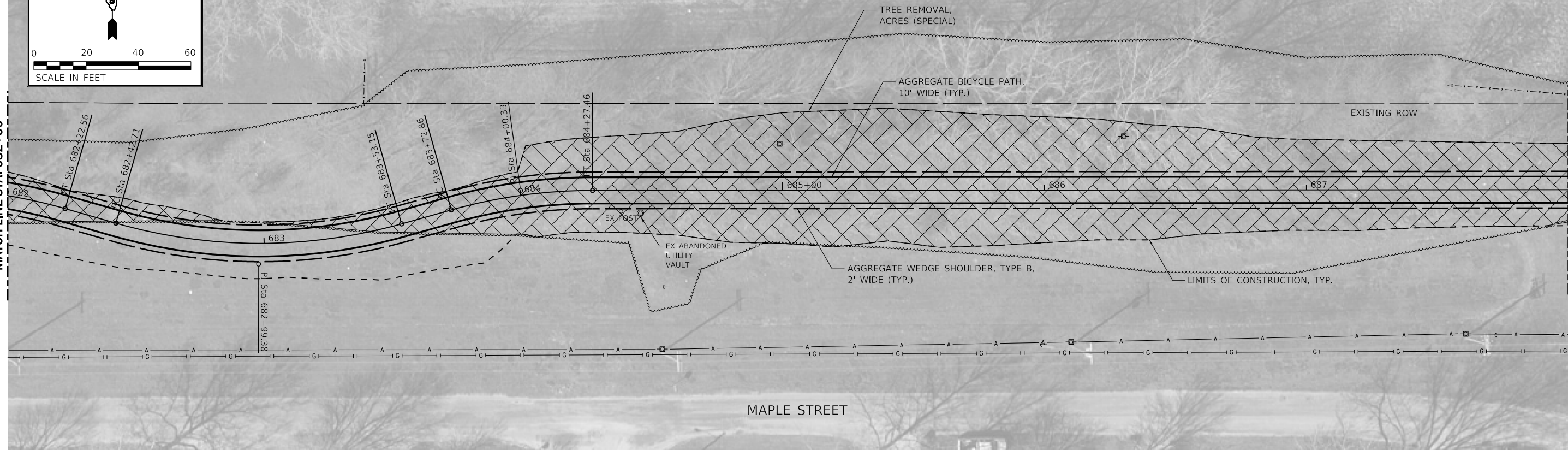
Farnsworth GROUP
 2211 BRADLEY AVENUE
 CHAMPAIGN, ILLINOIS 61821
 (217) 352-7408 / info@f-w.com

USER NAME = jgrimm
 PLOT DATE = 1/24/2022 9:10:31 AM

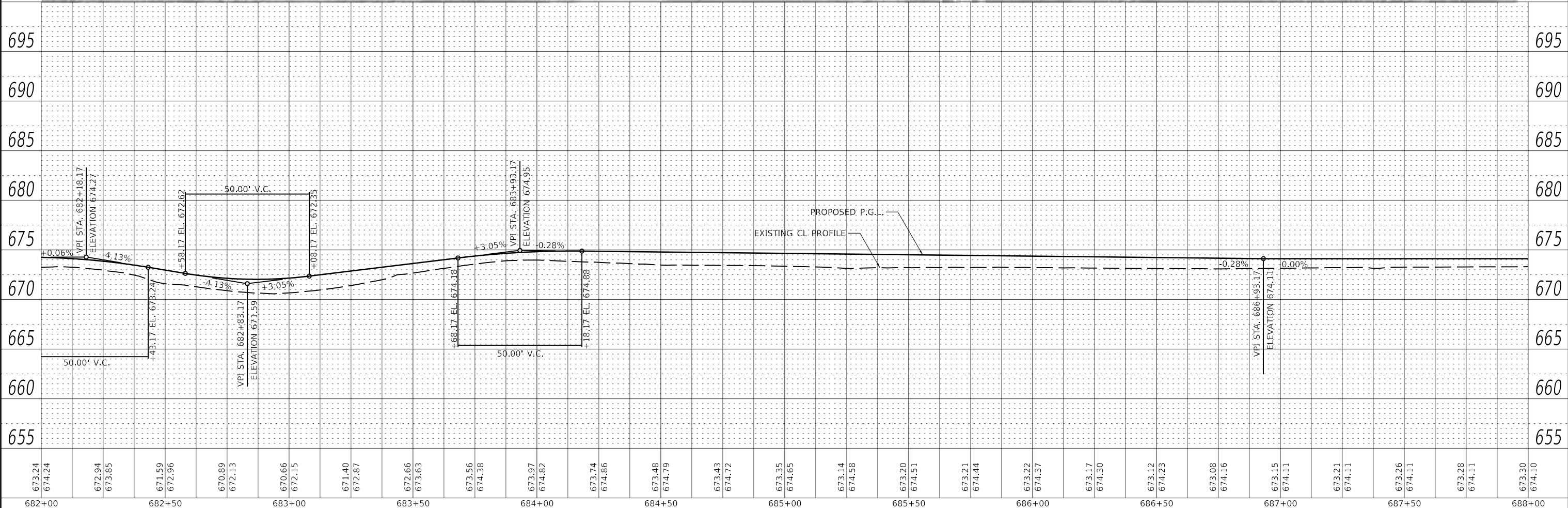


MATCH LINE STA. 682+00

MATCH LINE STA. 688+00



MAPLE STREET



PLOT DATE = 1/24/2022 9:10:37 AM
 FILE: J:\2017\17098501 - CCFD\RT - Phase 1\B04 - Drawings\GENCAD_Sheets\17098501 070 P&P 41.dgn
 DOTSSA_Standard Project Pen.tbl
 IDOTSSA_RD_PDF_FL_MOKOJob.rtg
 PRINT DRIVER: SHEET

673.24 674.24	672.94 673.85	671.59 672.96	670.89 672.13	670.66 672.15	671.40 672.87	672.66 673.63	673.56 674.38	673.97 674.82	673.74 674.86	673.48 674.79	673.43 674.72	673.35 674.65	673.14 674.58	673.20 674.51	673.21 674.44	673.22 674.37	673.17 674.30	673.12 674.23	673.08 674.16	673.15 674.11	673.21 674.11	673.26 674.11	673.28 674.11	673.30 674.10
682+00	682+50	683+00	683+50	684+00	684+50	685+00	685+50	686+00	686+50	687+00	687+50	688+00												

Farnsworth GROUP
 2211 BRADLEY AVENUE
 CHAMPAIGN, ILLINOIS 61821
 (217) 352-7408 / info@f-w.com

USER NAME = jgrimm	DESIGNED - JGG	REVISED
PLOT SCALE = 2.00" / 1'	DRAWN - SRL	REVISED
PLOT DATE = 1/24/2022	CHECKED - MLL	REVISED
	DATE = 11/05/2021	REVISED

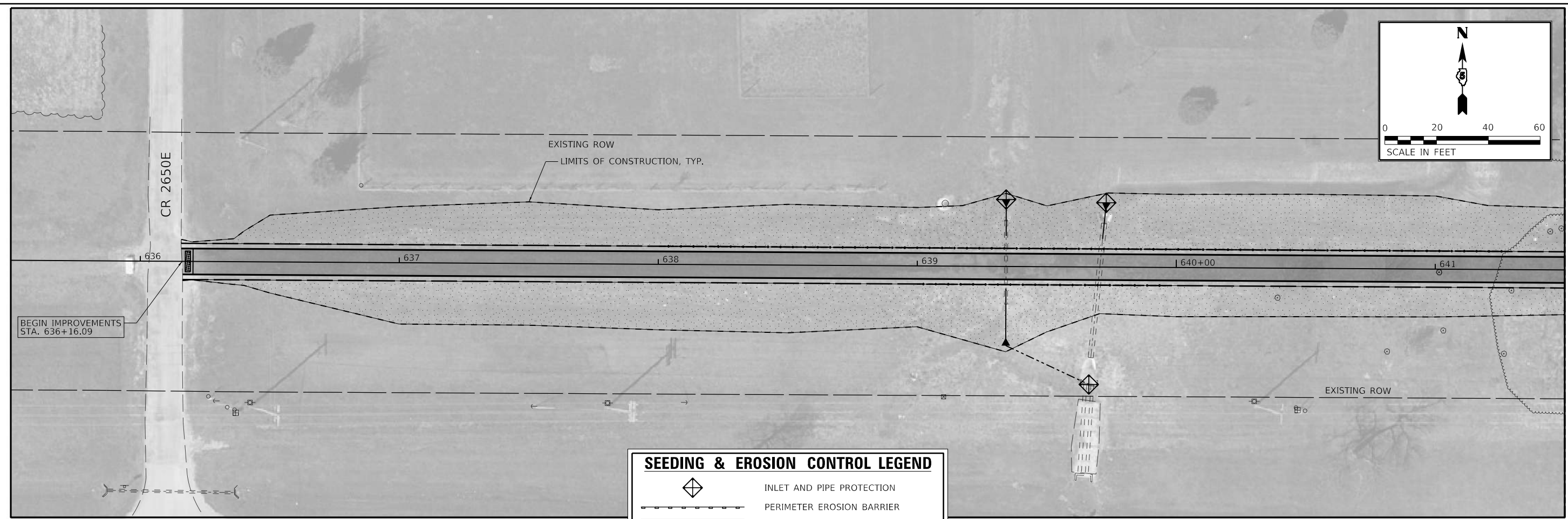
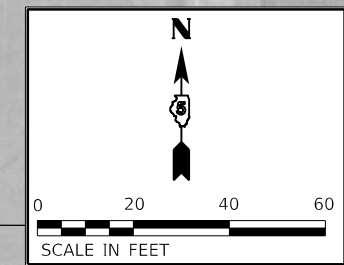
DESIGNED - JGG	REVISED
DRAWN - SRL	REVISED
CHECKED - MLL	REVISED
DATE = 11/05/2021	REVISED

**STATE OF ILLINOIS
 DEPARTMENT OF TRANSPORTATION**

**PLAN AND PROFILE
 KICKAPOO RAIL TRAIL**

SCALE: 1"=20'(H)/1"=5'(V) SHEET 9 OF 14 SHEETS STA. 682+00.00 TO STA. 688+00.00

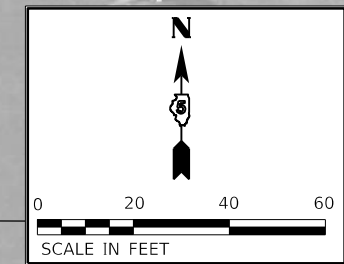
F.A.P. RTE. ***	SECTION 17-F3000-02-BT	COUNTY CHAMPAIGN	TOTAL SHEETS 79	SHEET NO. 25
CONTRACT NO. 91615			ILLINOIS FED. AID PROJECT	



MATCH LINE STA. 641+50.00

SEEDING & EROSION CONTROL LEGEND

	INLET AND PIPE PROTECTION
	PERIMETER EROSION BARRIER
	SEEDING, CLASS 2, MULCH METHOD 2
	SEEDING, CLASS 4B, MULCH METHOD 2
	SEEDING, CLASS 7 (TEMPORARY TURF COVER MIX)



MATCH LINE STA. 641+50.00

MATCH LINE STA. 647+50.00

PLOT FILE: \\dotss\Standard Project\Penet\17-F3000-02-BT\17-F3000-02-BT_11.MXD
DRAWN BY: SRL
DATE: 11/05/2021

Farnsworth GROUP
2211 BRADLEY AVENUE
CHAMPAIGN, ILLINOIS 61821
(217) 352-7408 / info@fw.com

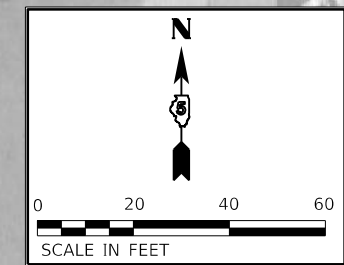
USER NAME = s#sanby	DESIGNED - JGG	REVISED
DRAWN - SRL	REVISIONS	
PLOT SCALE = 20.00" = 1'	CHECKED - MLL	REVISED
PLOT DATE = 12/2/2021 4:42:37 PM	DATE - 11/05/2021	REVISED

**STATE OF ILLINOIS
DEPARTMENT OF TRANSPORTATION**

**EROSION CONTROL PLANS
KICKAPOO RAIL TRAIL**

SCALE: AS SHOWN SHEET 1 OF 7 SHEETS STA. 636+16.09 TO STA. 647+50.00

F.A.P. RTE. ***	SECTION 17-F3000-02-BT	COUNTY CHAMPAIGN	TOTAL SHEETS 79	SHEET NO. 31
CONTRACT NO. 91615			ILLINOIS FED. AID PROJECT	

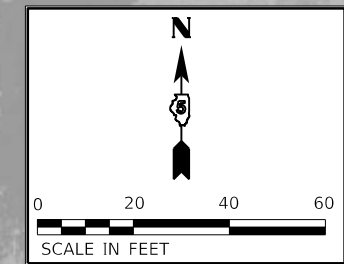


MATCH LINE STA. 647+50.00

MATCH LINE STA. 653+50.00



SEEDING & EROSION CONTROL LEGEND	
	INLET AND PIPE PROTECTION
	PERIMETER EROSION BARRIER
	SEEDING, CLASS 2, MULCH METHOD 2
	SEEDING, CLASS 4B, MULCH METHOD 2
	SEEDING, CLASS 7 (TEMPORARY TURF COVER MIX)



MATCH LINE STA. 653+50.00

MATCH LINE STA. 659+50.00



PLOT DATE: 12/2/2021
DRAWN: SRL
DESIGNED: JGG
CHECKED: MLL
DATE: 11/05/2021

Farnsworth GROUP
2211 BRADLEY AVENUE
CHAMPAIGN, ILLINOIS 61821
(217) 352-7408 / info@f-w.com

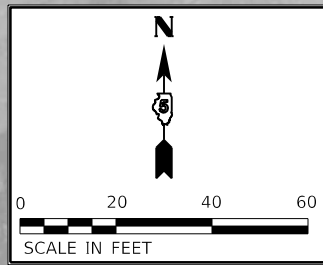
USER NAME = sllsanby	DESIGNED - JGG	REVISED
PLOT SCALE = 20.00" = 1'	DRAWN - SRL	REVISED
PLOT DATE = 12/2/2021 4:42:40 PM	CHECKED - MLL	REVISED
	DATE - 11/05/2021	REVISED

**STATE OF ILLINOIS
DEPARTMENT OF TRANSPORTATION**

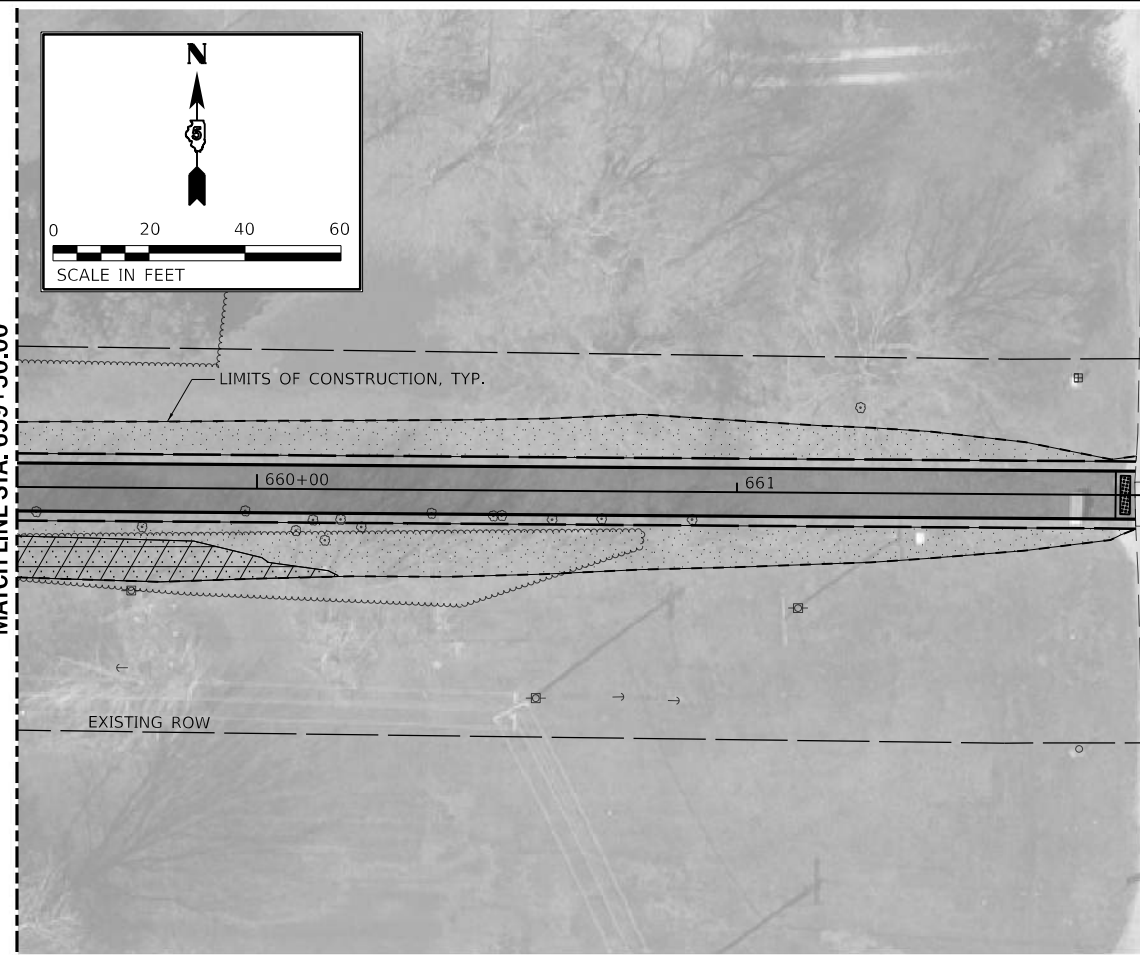
**EROSION CONTROL PLANS
KICKAPOO RAIL TRAIL**

SCALE: AS SHOWN SHEET 2 OF 7 SHEETS STA. 647+50.00 TO STA. 659+50.00

F.A.P. RTE. ***	SECTION 17-F3000-02-BT	COUNTY CHAMPAIGN	TOTAL SHEETS 79	SHEET NO. 32
			CONTRACT NO. 91615	
ILLINOIS FED. AID PROJECT				








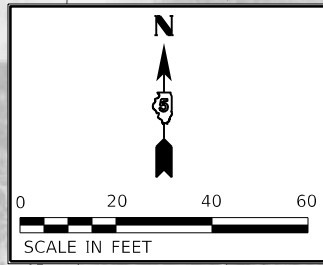
MATCH LINE STA. 659+50.00



MATCH LINE STA. 665+50.00

SEEDING & EROSION CONTROL LEGEND

-  INLET AND PIPE PROTECTION
-  PERIMETER EROSION BARRIER
-  SEEDING, CLASS 2, MULCH METHOD 2
-  SEEDING, CLASS 4B, MULCH METHOD 2
-  SEEDING, CLASS 7 (TEMPORARY TURF COVER MIX)



MATCH LINE STA. 665+50.00



MATCH LINE STA. 670+46.75

PEN TABLE: DOTSSA_Standard Project Penet
DRIVER: 17-F3000-02-BT
SHEET

Farnsworth GROUP
2211 BRADLEY AVENUE
CHAMPAIGN, ILLINOIS 61821
(217) 352-7408 / info@f-w.com

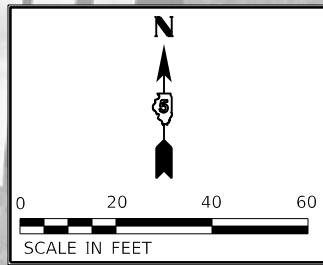
USER NAME = sjsanby	DESIGNED - JGG	REVISED
DRAWN - SRL	REVISIONS	
PLOT SCALE = 20:00" = 1' / in.	CHECKED - MLL	REVISED
PLOT DATE = 12/2/2021 4:42:44 PM	DATE - 11/05/2021	REVISED

STATE OF ILLINOIS
DEPARTMENT OF TRANSPORTATION

EROSION CONTROL PLANS
KICKAPOO RAIL TRAIL


SCALE: AS SHOWN SHEET 3 OF 7 SHEETS STA. 659+50.00 TO STA. 670+46.75

F.A.P. RTE.	SECTION	COUNTY	TOTAL SHEETS	SHEET NO.
***	17-F3000-02-BT	CHAMPAIGN	79	33
			CONTRACT NO. 91615	
ILLINOIS FED. AID PROJECT				




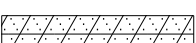
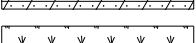


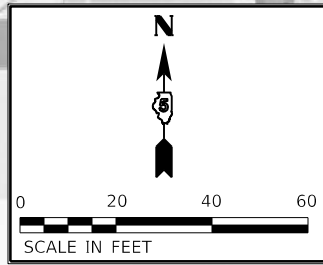
MATCH LINE STA. 670+46.75

MATCH LINE STA. 675+52.20



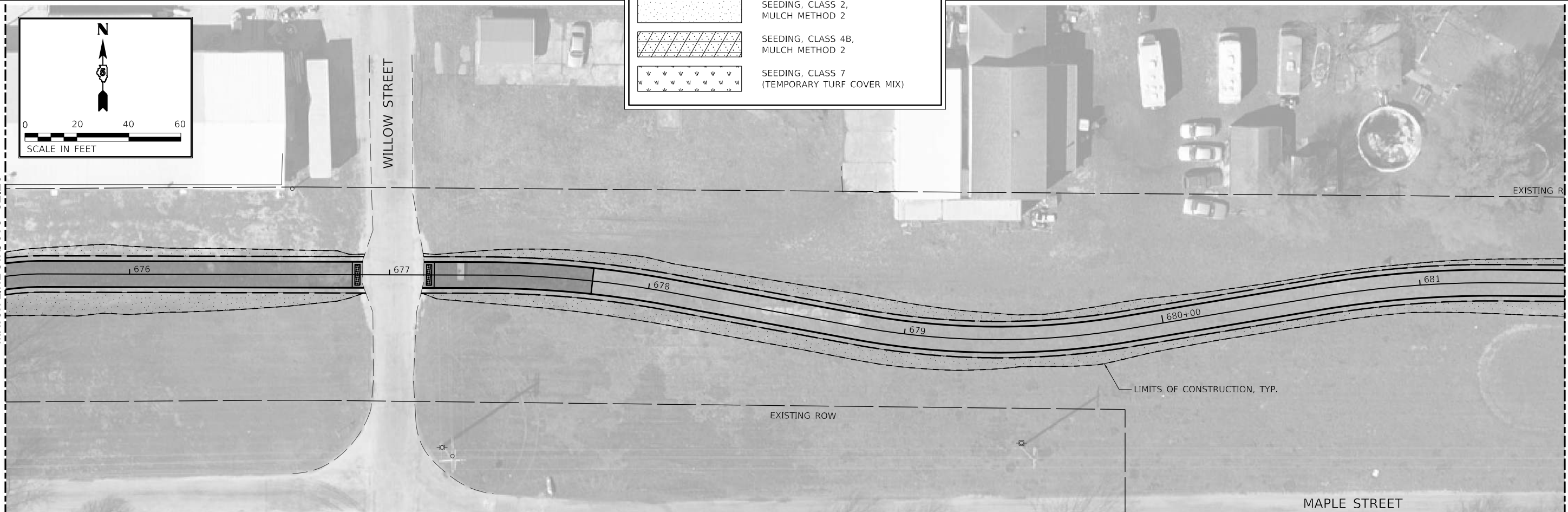
SEEDING & EROSION CONTROL LEGEND

-  INLET AND PIPE PROTECTION
-  PERIMETER EROSION BARRIER
-  SEEDING, CLASS 2, MULCH METHOD 2
-  SEEDING, CLASS 4B, MULCH METHOD 2
-  SEEDING, CLASS 7 (TEMPORARY TURF COVER MIX)



MATCH LINE STA. 675+52.20

MATCH LINE STA. 681+55.69



PLOT DATE = 12/2/2021 4:42:50 PM

Farnsworth GROUP
 2211 BRADLEY AVENUE
 CHAMPAIGN, ILLINOIS 61821
 (217) 352-7408 / info@f-w.com

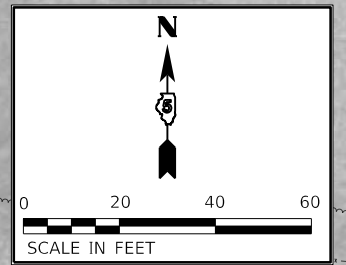
USER NAME = sbsanby	DESIGNED - JGG	REVISED
PLOT SCALE = 25:00" = 1'	DRAWN - SRL	REVISED
PLOT DATE = 12/2/2021 4:42:50 PM	CHECKED - MLL	REVISED
	DATE - 11/05/2021	REVISED

**STATE OF ILLINOIS
 DEPARTMENT OF TRANSPORTATION**

**EROSION CONTROL PLANS
 KICKAPOO RAIL TRAIL**

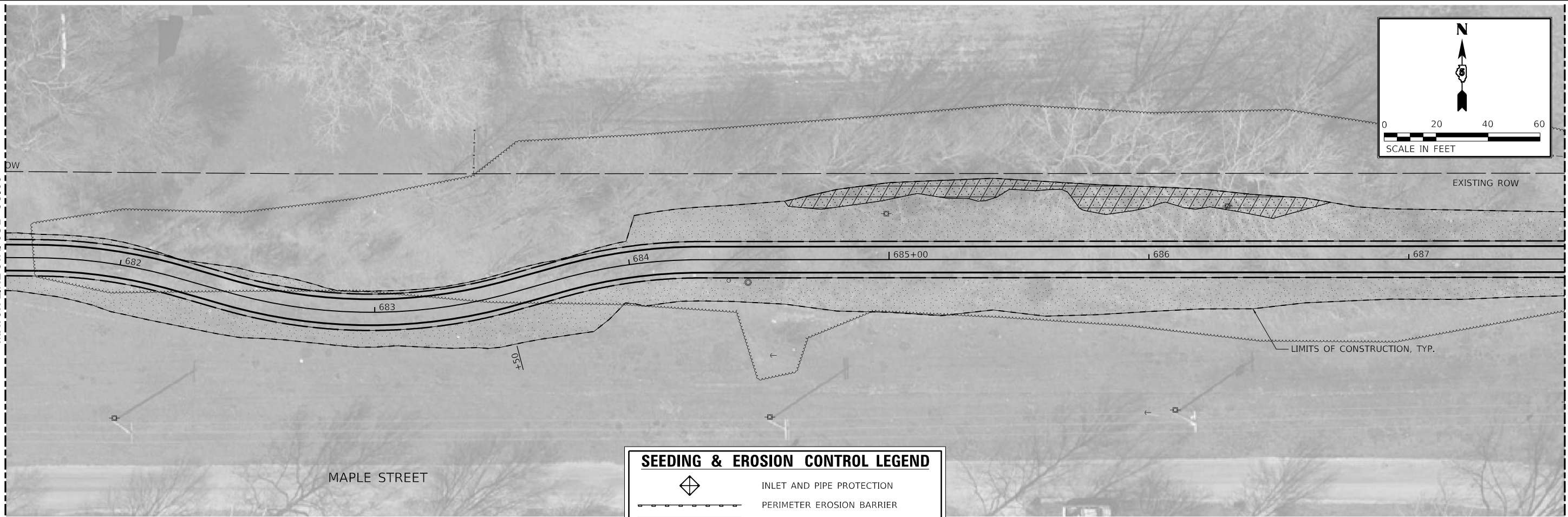
SCALE: AS SHOWN SHEET 4 OF 7 SHEETS STA. 670+46.75 TO STA. 681+55.69

F.A.P. RTE.	SECTION	COUNTY	TOTAL SHEETS	SHEET NO.
***	17-F3000-02-BT	CHAMPAIGN	79	34
CONTRACT NO. 91615				
ILLINOIS FED. AID PROJECT				



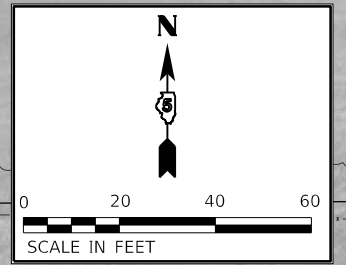
MATCH LINE STA. 681+55.69

MATCH LINE STA. 687+60.00



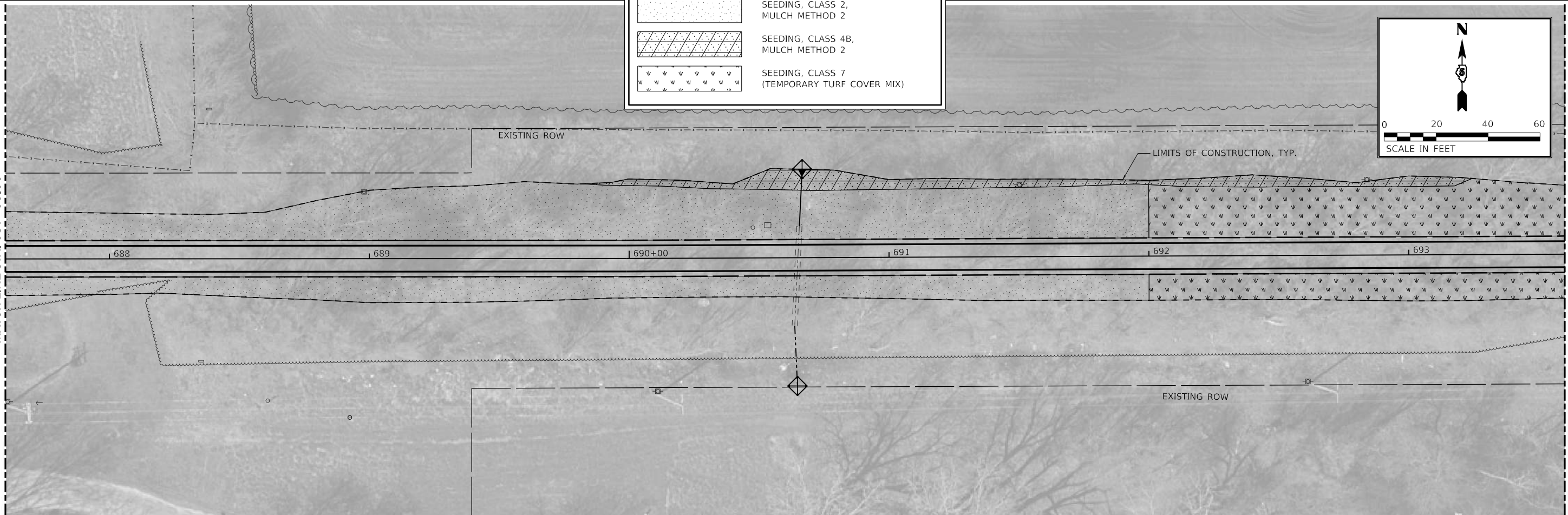
SEEDING & EROSION CONTROL LEGEND

- INLET AND PIPE PROTECTION
- PERIMETER EROSION BARRIER
- SEEDING, CLASS 2, MULCH METHOD 2
- SEEDING, CLASS 4B, MULCH METHOD 2
- SEEDING, CLASS 7 (TEMPORARY TURF COVER MIX)



MATCH LINE STA. 687+60.00

MATCH LINE STA. 693+60.00



PEN TABLE: IDOTSSA_Standard Project Penet
 FILE: 17-F3000-02-BT_17-11-2021.dwg
 SHEET: 5 OF 7

Farnsworth GROUP
 2211 BRADLEY AVENUE
 CHAMPAIGN, ILLINOIS 61821
 (217) 352-7408 / info@f-w.com

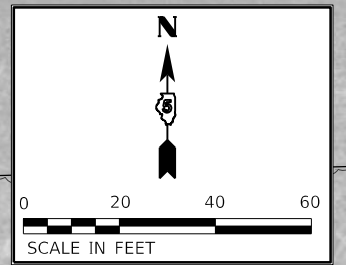
USER NAME = sjsanby	DESIGNED - JGG	REVISED
	DRAWN - SRL	REVISED
PLOT SCALE = 20.00' = 1"	CHECKED - MLL	REVISED
PLOT DATE = 12/2/2021 4:42:54 PM	DATE - 11/05/2021	REVISED

**STATE OF ILLINOIS
 DEPARTMENT OF TRANSPORTATION**

**EROSION CONTROL PLANS
 KICKAPOO RAIL TRAIL**


SCALE: AS SHOWN SHEET 5 OF 7 SHEETS STA. 681+55.69 TO STA. 693+60.00

F.A.P. RTE. ***	SECTION 17-F3000-02-BT	COUNTY CHAMPAIGN	TOTAL SHEETS 79	SHEET NO. 35
CONTRACT NO. 91615			ILLINOIS FED. AID PROJECT	





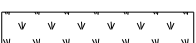


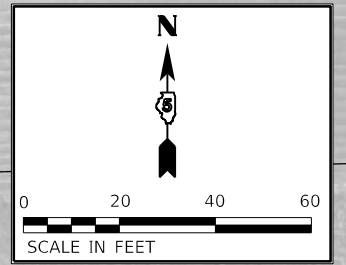
MATCH LINE STA. 705+60.00

MATCH LINE STA. 711+60.00



SEEDING & EROSION CONTROL LEGEND

-  INLET AND PIPE PROTECTION
-  PERIMETER EROSION BARRIER
-  SEEDING, CLASS 2, MULCH METHOD 2
-  SEEDING, CLASS 4B, MULCH METHOD 2
-  SEEDING, CLASS 7 (TEMPORARY TURF COVER MIX)



MATCH LINE STA. 711+60.00



PLOT FILE: \\dotss\Standard Project\Penet\17-F3000-02-BT\17-F3000-02-BT_11_Monitoring_SHEET.DWG

Farnsworth GROUP
 2211 BRADLEY AVENUE
 CHAMPAIGN, ILLINOIS 61821
 (217) 352-7408 / info@f-w.com

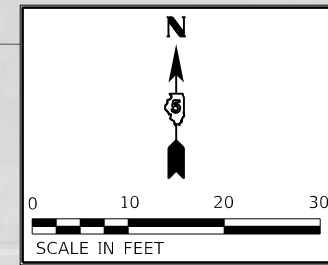
USER NAME = sjsanby	DESIGNED - JGG	REVISED
PLOT SCALE = 20.00" = 1'	DRAWN - SRL	REVISED
PLOT DATE = 12/2/2021 4:43:05 PM	CHECKED - MLL	REVISED
	DATE - 11/05/2021	REVISED

**STATE OF ILLINOIS
 DEPARTMENT OF TRANSPORTATION**

**EROSION CONTROL PLANS
 KICKAPOO RAIL TRAIL**

SCALE: AS SHOWN SHEET 7 OF 7 SHEETS STA. 705+60.00 TO STA. 714+36.50

F.A.P. RTE.	SECTION	COUNTY	TOTAL SHEETS	SHEET NO.
***	17-F3000-02-BT	CHAMPAIGN	79	37
			CONTRACT NO. 91615	
ILLINOIS FED. AID PROJECT				



SIGN LEGEND

R1-2 18"x18"x18"	R1-1 18"x18"	W16-6P (L) 24"x18"	W16-6P (R) 24"x18"	W16-9P 24"x12"	M4-6 12"x6"
W3-2 18"x18"	W16-7P 24"x12"	W3-1 18"x18"	W11-1 30"x30"	R5-3 24"x24"	D11-1 24"x18"



PEN TABLE: IDOTSSA_Standard Project Pen.tbl
 DRIVER: sjsa_ro_PDF_11MONopdfg
 SHEET: FILE

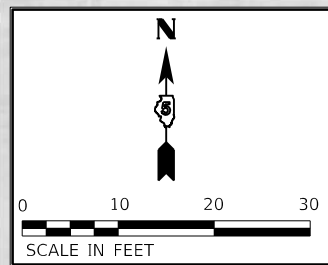
Farnsworth GROUP
 2211 BRADLEY AVENUE
 CHAMPAIGN, ILLINOIS 61821
 (217) 352-7408 / info@f-w.com

USER NAME = sjsanby	DESIGNED - JGG	REVISED
DRAWN - SRL	REVISOR	
PLOT SCALE = 20:00" = 1' / in.	CHECKED - MLL	REVISOR
PLOT DATE = 12/2/2021 4:43:11 PM	DATE - 11/05/2021	REVISOR

STATE OF ILLINOIS
DEPARTMENT OF TRANSPORTATION

INTERSECTION DETAILS	
KICKAPOO RAIL TRAIL	
SCALE: AS SHOWN	SHEET 1 OF 5 SHEETS
STA.	TO STA.

F.A.P. RTE. ***	SECTION 17-F3000-02-BT	COUNTY CHAMPAIGN	TOTAL SHEETS 79	SHEET NO. 38
			CONTRACT NO. 91615	
ILLINOIS FED. AID PROJECT				



SIGN LEGEND

R1-2 18"x18"x18"	R1-1 18"x18"	W16-6P (L) 24"x18"	W16-6P (R) 24"x18"	W16-9P 24"x12"	M4-6 12"x6"
W3-2 18"x18"	W16-7P 24"x12"	W3-1 18"x18"	W11-1 30"x30"	R5-3 24"x24"	D11-1 24"x18"

PEN TABLE: IDOTSSA_Standard Project Penetration
 DRIVER: 2211 BRADLEY AVENUE
 SHEET: CHAMPAIGN, ILLINOIS 61821
 (217) 352-7408 / info@f-w.com

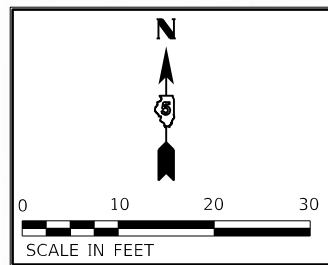


USER NAME = sjsanby	DESIGNED - JGG	REVISED
DRAWN - SRL	REVISOR	
PLOT SCALE = 20:00" = 1'	CHECKED - MLL	REVISOR
PLOT DATE = 12/2/2021	DATE - 11/05/2021	REVISOR

**STATE OF ILLINOIS
DEPARTMENT OF TRANSPORTATION**

INTERSECTION DETAILS KICKAPOO RAIL TRAIL	
SCALE: AS SHOWN	SHEET 2 OF 5 SHEETS
STA. _____	TO STA. _____

F.A.P. RTE. ***	SECTION 17-F3000-02-BT	COUNTY CHAMPAIGN	TOTAL SHEETS 79	SHEET NO. 39
CONTRACT NO. 91615				
ILLINOIS FED. AID PROJECT				



SIGN LEGEND

R1-2 18"x18"x18"	R1-1 18"x18"	W16-6P (L) 24"x18"	W16-6P (R) 24"x18"	W16-9P 24"x12"	M4-6 12"x6"
W3-2 18"x18"	W16-7P 24"x12"	W3-1 18"x18"	W11-1 30"x30"	R5-3 24"x24"	D11-1 24"x18"

PLOT FILE: \\dotssz\Standard Project\Penetral
 FILE: \\dotssz\Standard Project\Penetral
 SHEET: 3 OF 5

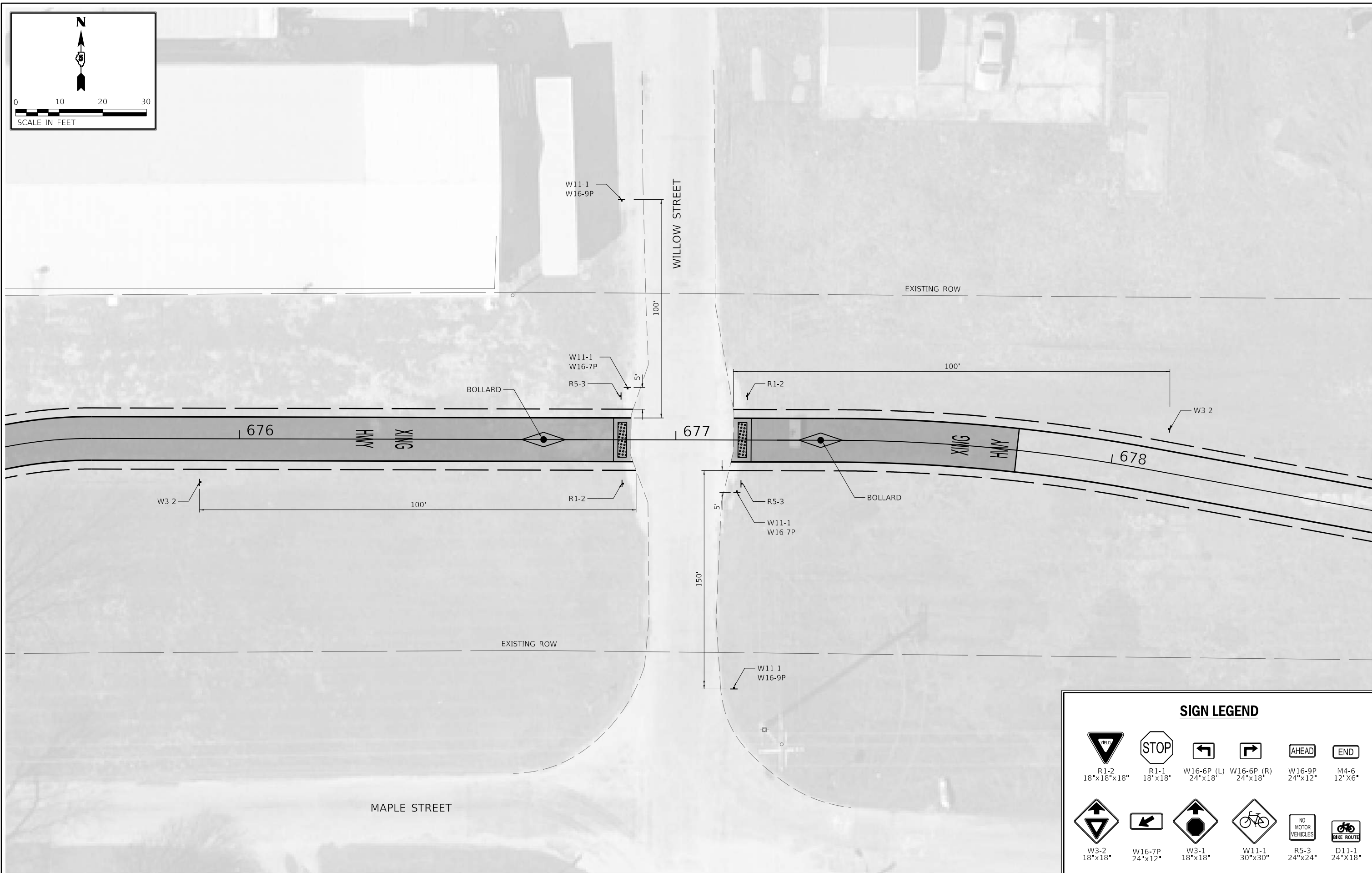
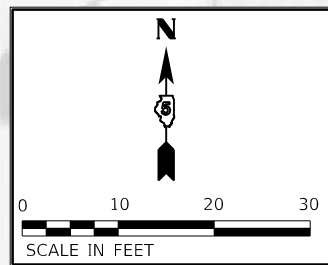
Farnsworth GROUP
 2211 BRADLEY AVENUE
 CHAMPAIGN, ILLINOIS 61821
 (217) 352-7408 / info@f-w.com

USER NAME = sjsanby	DESIGNED - JGG	REVISED
PLOT SCALE = 20.00" = 1'	DRAWN - SRL	REVISED
PLOT DATE = 12/2/2021	CHECKED - MLL	REVISED
4:43:19 PM	DATE - 11/05/2021	REVISED

STATE OF ILLINOIS
DEPARTMENT OF TRANSPORTATION

INTERSECTION DETAILS	
KICKAPOO RAIL TRAIL	
SCALE: AS SHOWN	SHEET 3 OF 5 SHEETS
STA.	TO STA.

F.A.P. RTE.:	SECTION	COUNTY	TOTAL SHEETS	SHEET NO.
***	17-F3000-02-BT	CHAMPAIGN	79	40
CONTRACT NO. 91615				
ILLINOIS FED. AID PROJECT				



SIGN LEGEND					
R1-2 18"x18"x18"	R1-1 18"x18"	W16-6P (L) 24"x18"	W16-6P (R) 24"x18"	W16-9P 24"x12"	M4-6 12"x6"
W3-2 18"x18"	W16-7P 24"x12"	W3-1 18"x18"	W11-1 30"x30"	R5-3 24"x24"	D11-1 24"x18"

PEN TABLE: IDOTSSA_Standard Project Penalt
 DRIVER: 17-SSA_RD_PDF_11MON04010g
 SHEET: FILE

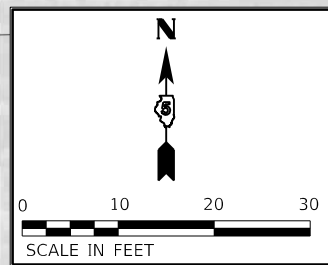
Farnsworth GROUP
 2211 BRADLEY AVENUE
 CHAMPAIGN, ILLINOIS 61821
 (217) 352-7408 / info@f-w.com

USER NAME = sjsanby	DESIGNED - JGG	REVISED
PLOT SCALE = 20.00' = 1"	DRAWN - SRL	REVISED
PLOT DATE = 12/2/2021 4:43:22 PM	CHECKED - MLL	REVISED
DATE - 11/05/2021	DATE - 11/05/2021	REVISED

**STATE OF ILLINOIS
 DEPARTMENT OF TRANSPORTATION**

INTERSECTION DETAILS KICKAPOO RAIL TRAIL	
SCALE: AS SHOWN	SHEET 4 OF 5 SHEETS
STA.	TO STA.

F.A.P. RTE.	SECTION	COUNTY	TOTAL SHEETS	SHEET NO.
***	17-F3000-02-BT	CHAMPAIGN	79	41
CONTRACT NO. 91615				
ILLINOIS		FED. AID PROJECT		



CR 2800E

W11-1
W16-7P
R5-3

BOLLARD

715+00

713

HAN XING 714

W11-1
W16-7P

D11-1
M4-6

W3-1

R1-1

100'

100'

EXISTING ROW

500'

500'

W11-1
W16-6P (R)

US RTE 150

W11-1
W16-6P (L)

SIGN LEGEND

R1-2 18"x18"x18"	R1-1 18"x18"	W16-6P (L) 24"x18"	W16-6P (R) 24"x18"	W16-9P 24"x12"	M4-6 12"x6"
W3-2 18"x18"	W16-7P 24"x12"	W3-1 18"x18"	W11-1 30"x30"	R5-3 24"x24"	D11-1 24"x18"
NO MOTOR VEHICLES	BIKE ROUTE				

PLOT FILE: \\dotssz\Standard Project\Penetral
 FILE: \\dotssz\Standard Project\Penetral
 SHEET: 5 OF 5

Farnsworth GROUP
 2211 BRADLEY AVENUE
 CHAMPAIGN, ILLINOIS 61821
 (217) 352-7408 / info@fw.com

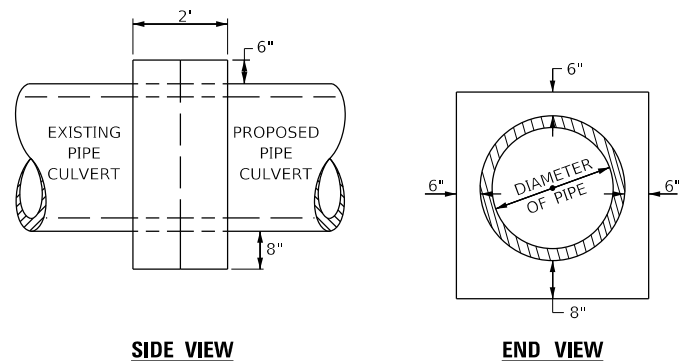
USER NAME = sbsanby	DESIGNED - JGG	REVISED
PLOT SCALE = 250.00' / in.	DRAWN - SRL	REVISED
PLOT DATE = 12/2/2021 4:43:27 PM	CHECKED - MLL	REVISED
	DATE - 11/05/2021	REVISED

**STATE OF ILLINOIS
DEPARTMENT OF TRANSPORTATION**

**INTERSECTION DETAILS
KICKAPOO RAIL TRAIL**

SCALE: AS SHOWN SHEET 5 OF 5 SHEETS STA. TO STA.

F.A.P. RTE.	SECTION	COUNTY	TOTAL SHEETS	SHEET NO.
***	17-F3000-02-BT	CHAMPAIGN	79	42
CONTRACT NO. 91615				
ILLINOIS		FED. AID PROJECT		



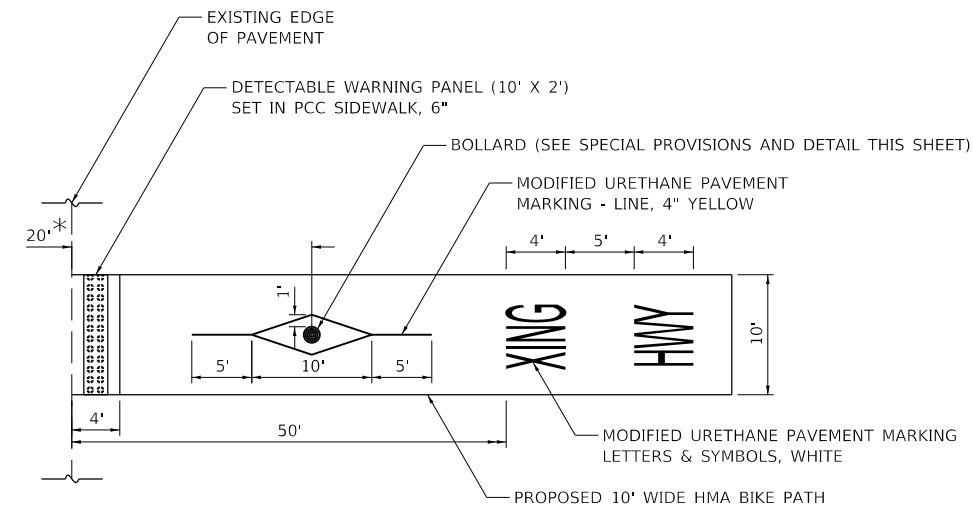
SIDE VIEW

END VIEW

DETAILS OF CONCRETE COLLAR

TABULATION

DIAMETER OF PIPE	CL SI CONC CU YDS EST
24"	0.60



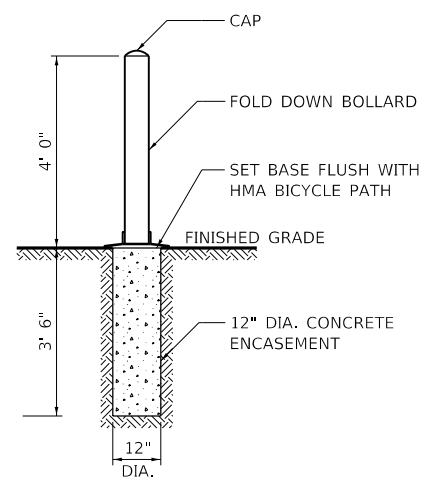
NOTE:

* 15' AT PRIVATE ENTRANCES

PLAN

TRAIL INTERSECTION TREATMENT

APPLICABLE AT UN-CURBED CROSS STREETS
N.T.S.

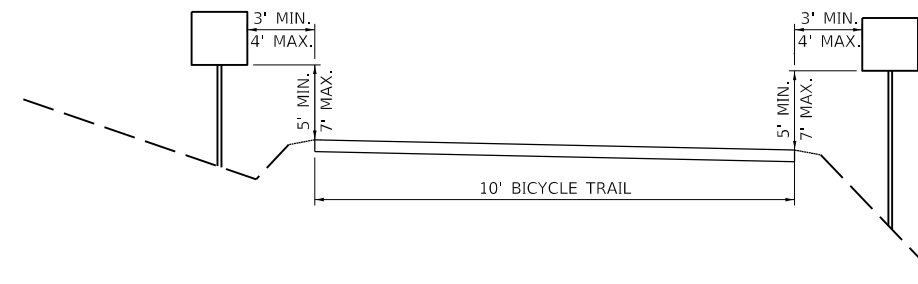


FOLD DOWN BOLLARDS

N.T.S.

NOTES:

- BOLLARDS SHALL BE YELLOW, DOUBLE POST STEEL MODEL WITH DOUBLE LOCKS AND OPTIONAL PIN.
- INSTALL SO THAT BOLLARD LIES FLAT ON PATH WHEN UNLOCKED. OPEN BOLLARD TO BE FLUSH WITH HMA BICYCLE PATH AND PARALLEL TO EDGES OF TRAIL.



BIKE TRAIL SIGN PLACEMENT DETAIL, TYP.

N.T.S.

PEN TABLE: DOT'SSA_Standard Project Pen.tbl
 DRIVER: F:\SSA_PDF\11MON04tblg
 SHEET: 43

USER NAME = sjsanby	DESIGNED - JGG	REVISED
PLOT SCALE = 20.00" = 1'	DRAWN - SRL	REVISED
PLOT DATE = 12/2/2021	CHECKED - MLL	REVISED
4:43:33 PM	DATE - 11/05/2021	REVISED

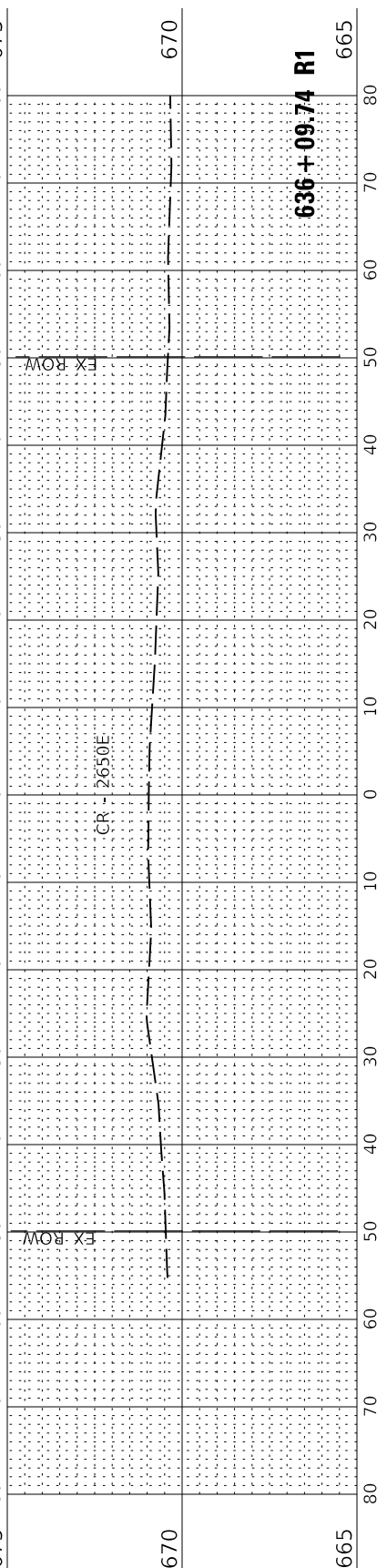
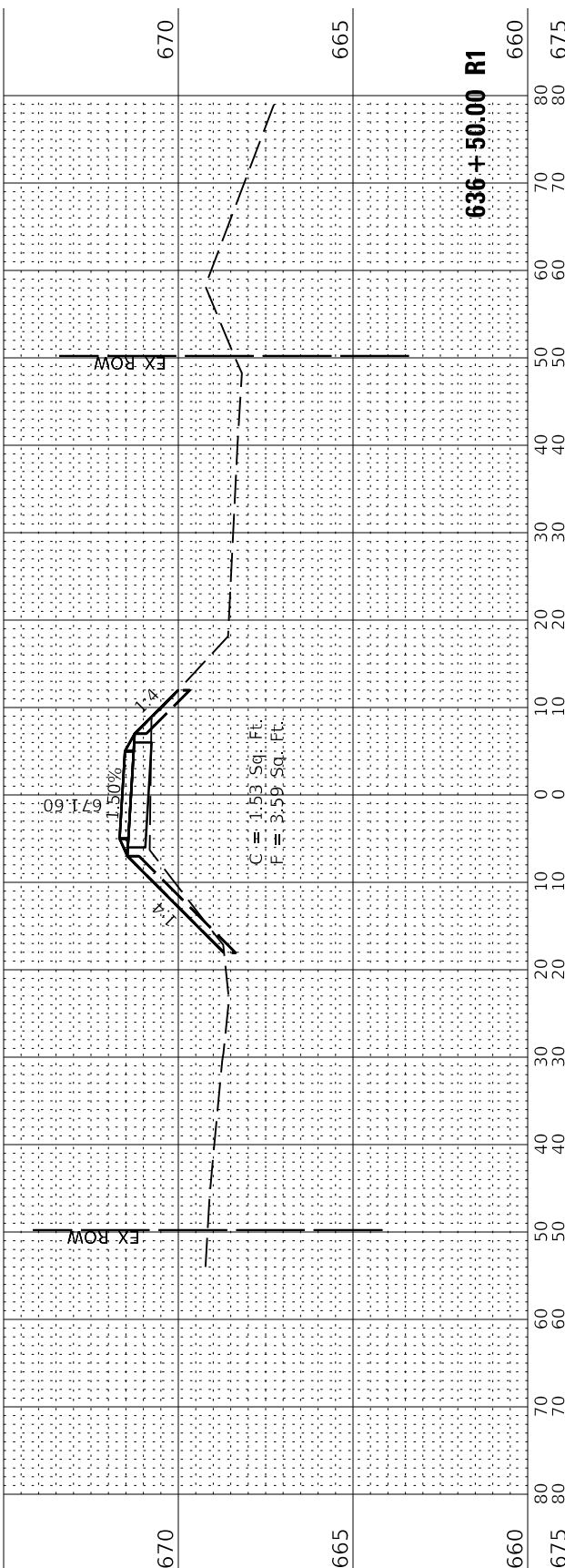
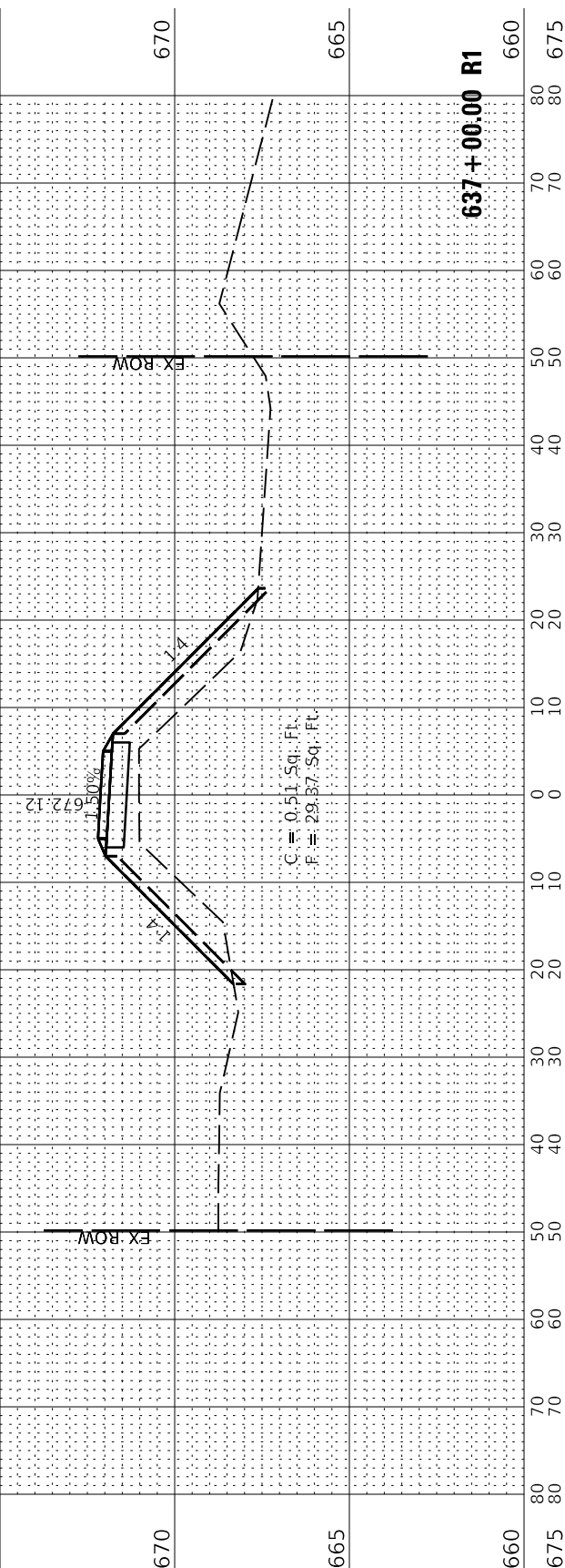
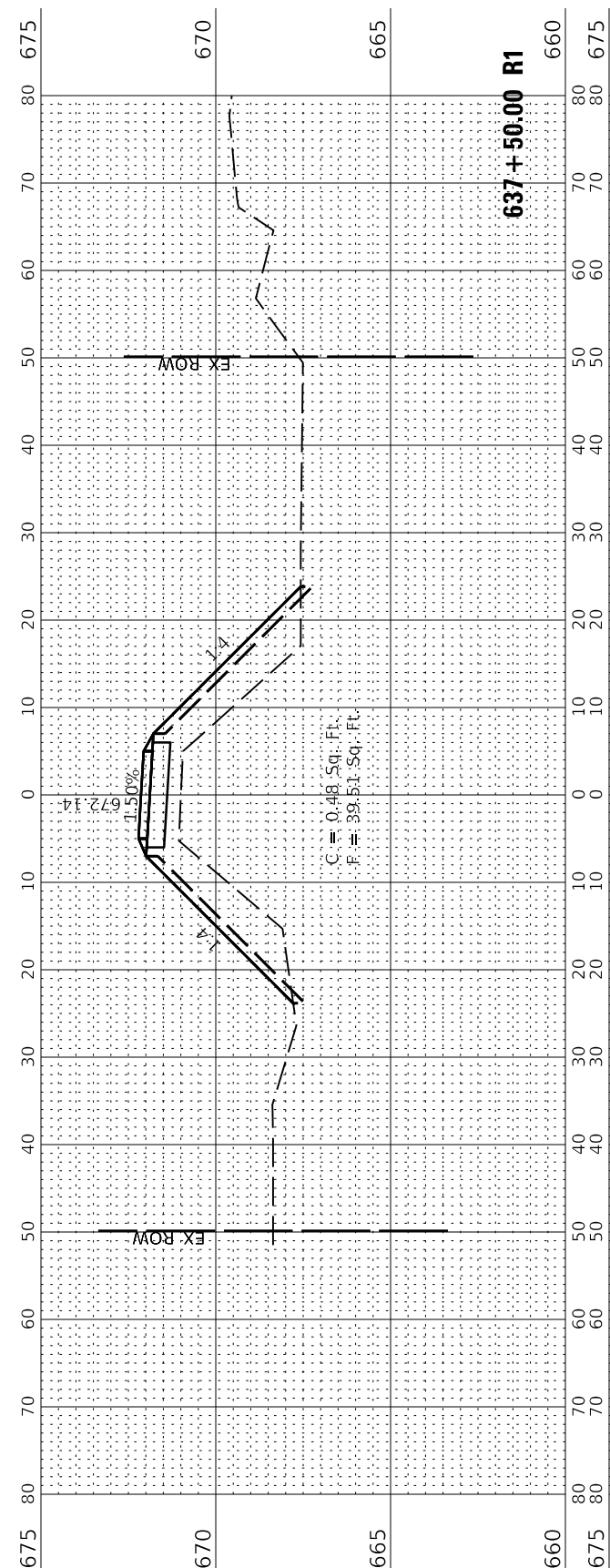
SCALE:		SHEET		OF		SHEETS		STA.		TO STA.	
AS SHOWN		1		2							

F.A.P. RTE.	SECTION	COUNTY	TOTAL SHEETS	SHEET NO.
***	17-F3000-02-BT	CHAMPAIGN	79	43
CONTRACT NO.			91615	
ILLINOIS		FED. AID PROJECT		

FINISH SURVEY NO.	SURVEYED AREAS CHECKED	BY	DATE

ORIGINAL SURVEY NO.	SURVEYED AREAS CHECKED	BY	DATE

PEN TABLE:
 DOTSSA_Standard Project Pen.tbl
 DOTSSA_ID_PDF_ILMONO.dwg
 FILE: J:\2017\17098501 - CAPPD RRT - Phase II\04 - Drawings\GENCAD_Sheets\07098501 250 Cross Sections 50.dgn



USER NAME	= sjsanby
DESIGNED	- JGG
DRAWN	- RJT
CHECKED	- MLL
DATE	- 11/05/2021
PLOT SCALE	= 20.00" = 1'
PLOT DATE	= 12/2/2021

REVISIONS	

STATE OF ILLINOIS
 DEPARTMENT OF TRANSPORTATION

CROSS SECTIONS
 KICKAPOO RAIL TRAIL

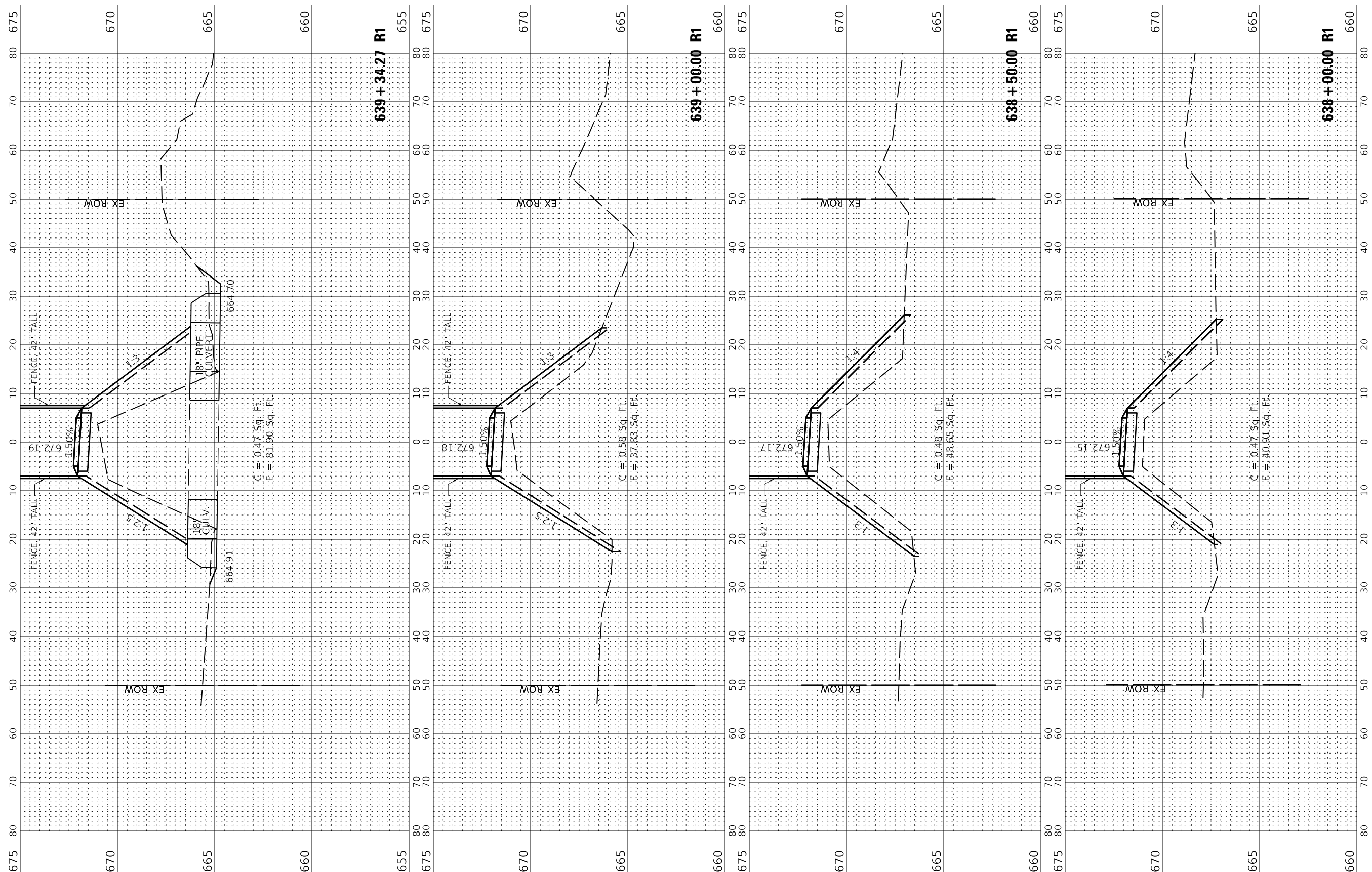
SCALE: 1"=10'(H)/1"=5'(V) SHEET 51 OF 85 SHEETS STA. 636+09.74 TO STA. 637+50.00

F.A.P. RTE.	SECTION	COUNTY	TOTAL SHEETS	SHEET NO.
***	17-F3000-02-BT	CHAMPAIGN	79	45
CONTRACT NO.			91615	
ILLINOIS		FED. AID PROJECT		

FINISH SURVEY	SURVEYED	BY	DATE
NOTE BOOK	PLOTTED		
NO.	TEMPLATE		
	AREAS CHECKED		
	AREAS CHECKED		
	AREAS CHECKED		

ORIGINAL SURVEY	SURVEYED	BY	DATE
NOTE BOOK	PLOTTED		
NO.	TEMPLATE		
	AREAS CHECKED		
	AREAS CHECKED		
	AREAS CHECKED		

PEN TABLE:
DOTSS4_Standard Project Pen.tbl
DOTSS4_Plot_PDF_ILMONO.ctb
FILE: J:\2017\17098501 - CAPPD RRT - Phase II\B04_Drawing\GENCAD_Sheets\07098501 251 Cross Sections 51.dwg



USER NAME = sjsanby	DESIGNED - JGG	REVISED
	DRAWN - RJT	REVISED
PLOT SCALE = 20.00'"/in.	CHECKED - MLL	REVISED
PLOT DATE = 12/2/2021 4:43:46 PM	DATE - 11/05/2021	REVISED

STATE OF ILLINOIS
DEPARTMENT OF TRANSPORTATION

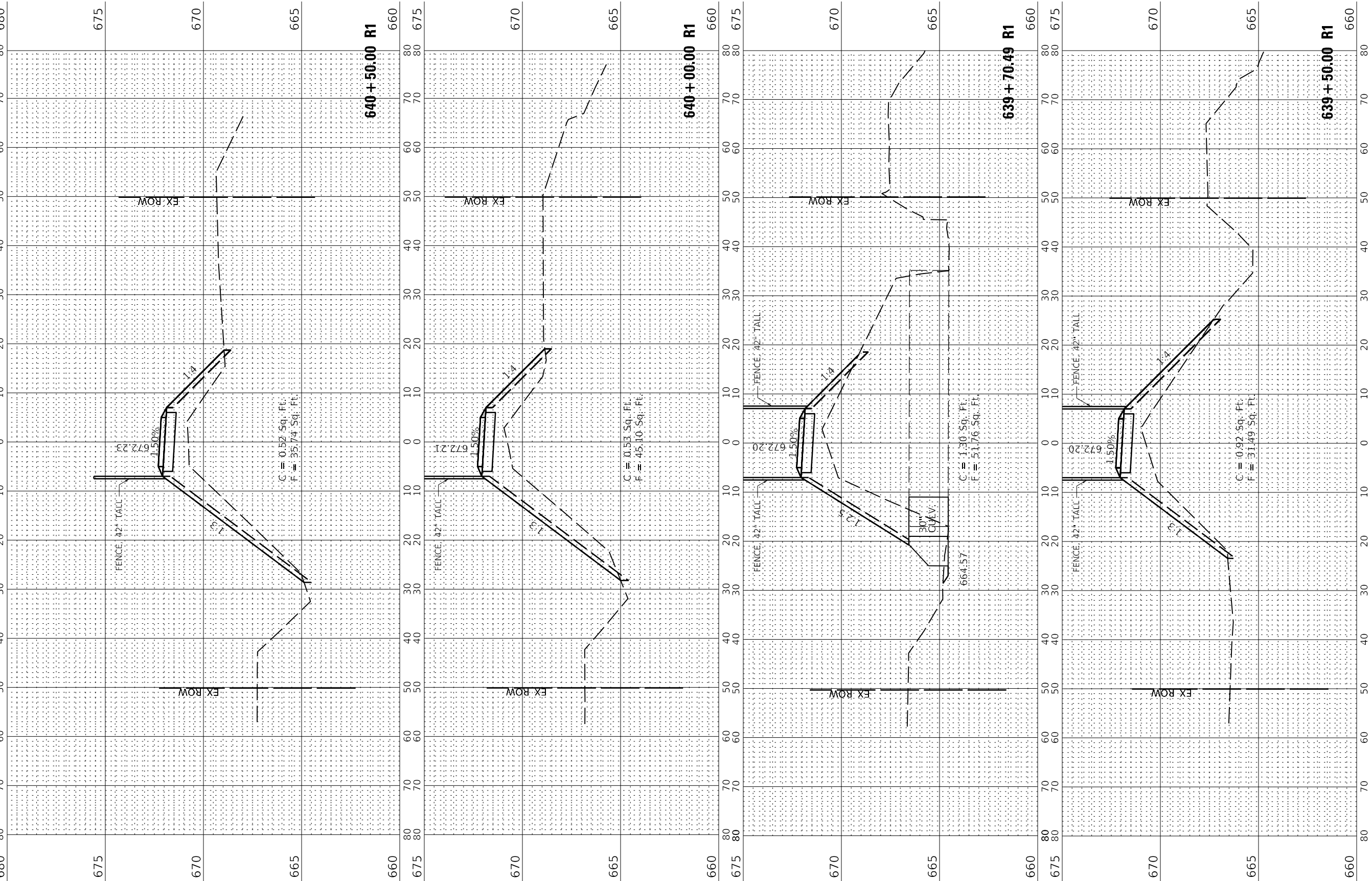
CROSS SECTIONS KICKAPOO RAIL TRAIL	
SCALE: 1"=10'(H)/1"=5'(V)	SHEET 52 OF 85 SHEETS
STA. 638+00.00	TO STA. 639+34.27

F.A.P. RTE. ***	SECTION 17-F3000-02-BT	COUNTY CHAMPAIGN	TOTAL SHEETS 79	SHEET NO. 46
CONTRACT NO. 91615			ILLINOIS FED. AID PROJECT	

FINISH SURVEY	SURVEYED	BY	DATE
NOTE BOOK	PLOTTED		
NO.	TEMPLATE		
	AREAS CHECKED		
	AREAS CHECKED		
	AREAS CHECKED		

ORIGINAL SURVEY	SURVEYED	BY	DATE
NOTE BOOK	PLOTTED		
NO.	TEMPLATE		
	AREAS CHECKED		
	AREAS CHECKED		
	AREAS CHECKED		

PEN TABLE:
DOTSS4_Standard Project Pen.tbl
DOTSS4_Plot_PDF_ILMONO.ctb
FILE: J:\2017\17085501 - CCRPD RT - Phase 1\B04_Drawing\GENCAD_Sheets\07085501 252 Cross Sections 52.dgn



USER NAME = sjsanby	DESIGNED - JGG	REVISED
	DRAWN - RJT	REVISED
PLOT SCALE = 20.00'"/in.	CHECKED - MLL	REVISED
PLOT DATE = 12/2/2021 4:43:47 PM	DATE - 11/05/2021	REVISED

**STATE OF ILLINOIS
DEPARTMENT OF TRANSPORTATION**

CROSS SECTIONS KICKAPOO RAIL TRAIL	
SCALE: 1"=10'(H)/1"=5'(V)	SHEET 53 OF 85 SHEETS
STA. 639+50.00	TO STA. 640+50.00

F.A.P. RTE.	SECTION	COUNTY	TOTAL SHEETS	SHEET NO.
***	17-F3000-02-BT	CHAMPAIGN	79	47
CONTRACT NO. 91615				
ILLINOIS		FED. AID PROJECT		

FINISH SURVEY	SURVEYED	BY	DATE
NOTE BOOK	PLOTTED		
NO.	TEMPLATE		
	AREAS CHECKED		
	AREAS CHECKED		

ORIGINAL SURVEY	SURVEYED	BY	DATE
NOTE BOOK	PLOTTED		
NO.	TEMPLATE		
	AREAS CHECKED		
	AREAS CHECKED		

PEN TABLE:
DOTSS4_Standard Project Pen.tbl
DOTSS4_RD_PDF_ILMONOcolor
FILE: J:\2017\17085501 - CAPPD RRT - Phase II\B04_Drawing\GENCAD_Sheets\07085501 253 Cross Sections 53.dgn

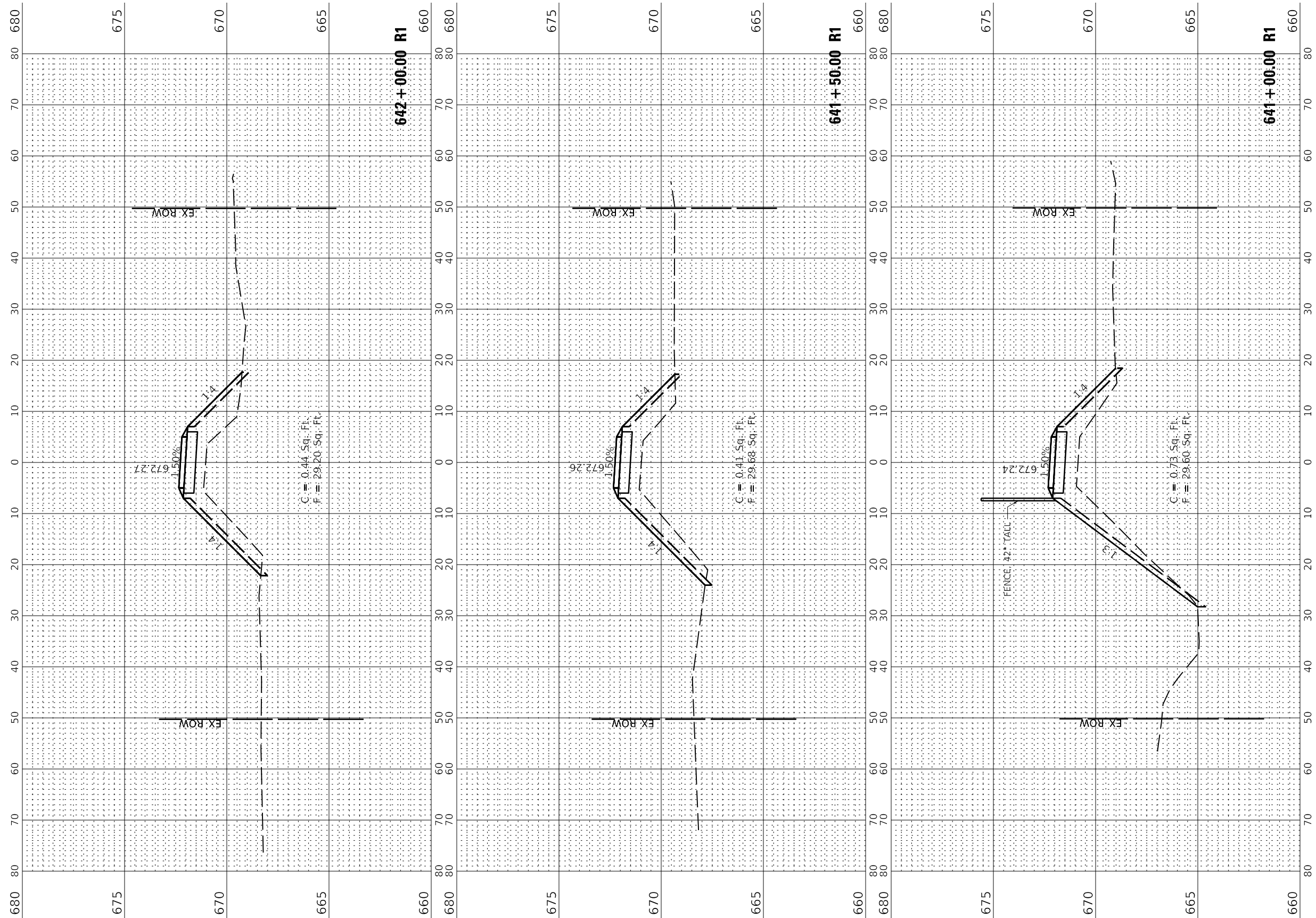


USER NAME = s#sanby	DESIGNED - JGG	REVISED
PLOT SCALE = 20.00'"/in.	DRAWN - RJT	REVISED
PLOT DATE = 12/2/2021	CHECKED - MLL	REVISED
4:43:48 PM	DATE - 11/05/2021	REVISED

STATE OF ILLINOIS
DEPARTMENT OF TRANSPORTATION

CROSS SECTIONS KICKAPOO RAIL TRAIL	
SCALE: 1"=10'(H)/1"=5'(V)	SHEET 54 OF 85 SHEETS
STA. 641+00.00	TO STA. 642+00.00

F.A.P. RTE. ***	SECTION 17-F3000-02-BT	COUNTY CHAMPAIGN	TOTAL SHEETS 79	SHEET NO. 48
			CONTRACT NO. 91615	
		ILLINOIS	FED. AID PROJECT	



FINISH SURVEY	SURVEYED	BY	DATE
NOTE BOOK	PLOTTED		
NO.	TEMPLATE		
	AREAS CHECKED		
	AREAS CHECKED		

ORIGINAL SURVEY	SURVEYED	BY	DATE
NOTE BOOK	PLOTTED		
NO.	TEMPLATE		
	AREAS CHECKED		
	AREAS CHECKED		

PEN TABLE:
DOTSS4_Standard Project Pen.tbl
DOTSS4_RD_PDF_ILMONOcolor.tbl
FILE: J:\2017\17085501 - CAPPD RRT - Phase 1\B04_Drawing\GENCAD_Sheets\07085501 254 Cross Sections 54.dgn



USER NAME	= s#sanby
PLOT SCALE	= 20.00' "/td>
PLOT DATE	= 12/2/2021

DESIGNED	- JGG
DRAWN	- RJT
CHECKED	- MLL
DATE	- 11/05/2021

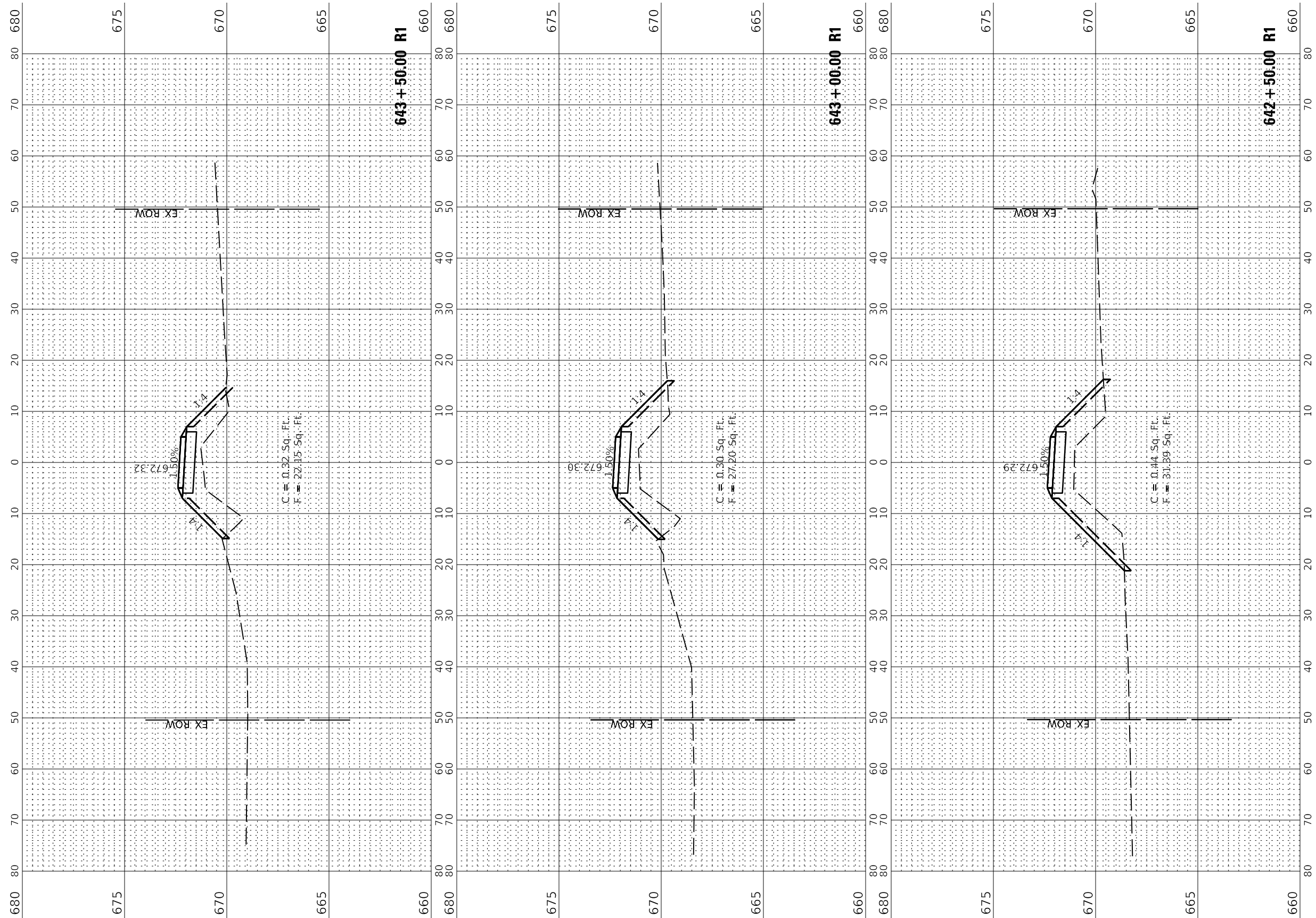
REVISD	
REVISD	
REVISD	
REVISD	

STATE OF ILLINOIS
DEPARTMENT OF TRANSPORTATION

SCALE: 1"=10'(H)/1"=5'(V) SHEET 55 OF 85 SHEETS STA. 642+50.00 TO STA. 643+50.00

CROSS SECTIONS
KICKAPOO RAIL TRAIL

F.A.P. RTE.	SECTION	COUNTY	TOTAL SHEETS	SHEET NO.
***	17-F3000-02-BT	CHAMPAIGN	79	49
CONTRACT NO.			91615	
ILLINOIS		FED. AID PROJECT		



FINISH SURVEY	SURVEYED	BY	DATE
NOTE BOOK	PLOTTED		
NO.	TEMPLATE		
	AREAS CHECKED		
	AREAS CHECKED		

ORIGINAL SURVEY	SURVEYED	BY	DATE
NOTE BOOK	PLOTTED		
NO.	TEMPLATE		
	AREAS CHECKED		
	AREAS CHECKED		

PEN TABLE:
DOTSS4_Standard Project Pen.tbl
DOTSS4_RD_PDF_ILMONOcolor.tbl
FILE: J:\2017\17085501 - CAPPD RRT - Phase II\B04_Drawing\GENCAD_Sheets\07085501 255 Cross Sections 55.dgn

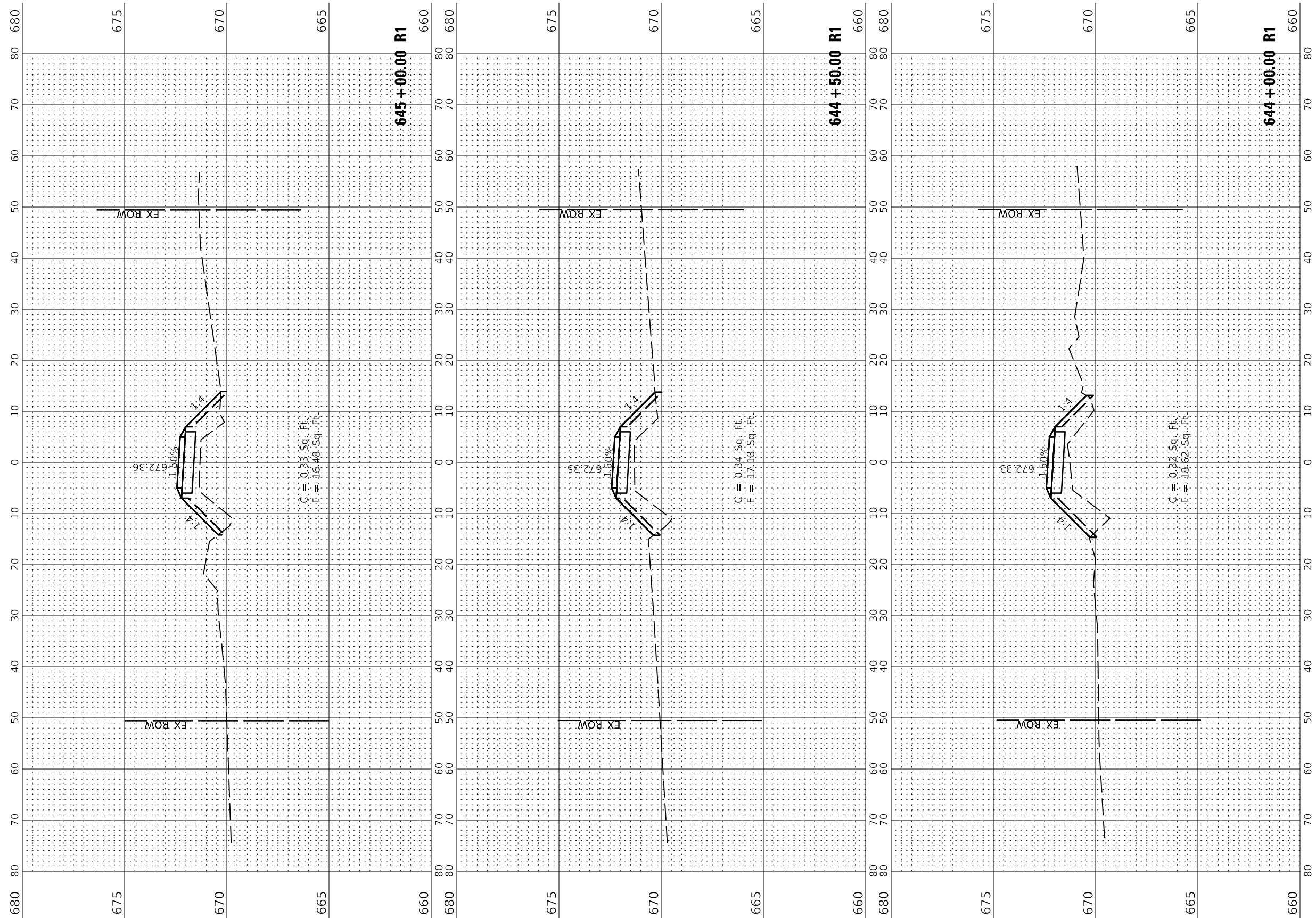


USER NAME = s#sanby	DESIGNED - JGG	REvised
	DRAWN - RJT	REvised
PLOT SCALE = 20.00'"/in.	CHECKED - MLL	REvised
PLOT DATE = 12/2/2021	DATE - 11/05/2021	REvised

**STATE OF ILLINOIS
DEPARTMENT OF TRANSPORTATION**

CROSS SECTIONS KICKAPOO RAIL TRAIL	
SCALE: 1"=10'(H)/1"=5'(V)	SHEET 56 OF 85 SHEETS
STA. 644+00.00	TO STA. 645+00.00

F.A.P. RTE. ***	SECTION 17-F3000-02-BT	COUNTY CHAMPAIGN	TOTAL SHEETS 79	SHEET NO. 50
			CONTRACT NO. 91615	
		ILLINOIS	FED. AID PROJECT	



FINISH SURVEY	SURVEYED	BY	DATE
NOTE BOOK	PLOTTED		
NO.	TEMPLATE		
	AREAS CHECKED		
	AREAS CHECKED		

ORIGINAL SURVEY	SURVEYED	BY	DATE
NOTE BOOK	PLOTTED		
NO.	TEMPLATE		
	AREAS CHECKED		
	AREAS CHECKED		

PEN TABLE:
DOTSS4_Standard Project Pen.tbl
DOTSS4_RD_PDF_ILMONO.ctb
FILE: J:\2017\17085501 - CAPPD RRT - Phase II\B04_Drawing\GENCAD_Sheets\07085501 256 Cross Sections 56.dgn



USER NAME	= s#sanby
PLOT SCALE	= 20.00' "/td>
PLOT DATE	= 12/2/2021

DESIGNED	- JGG
DRAWN	- RJT
CHECKED	- MLL
DATE	- 11/05/2021

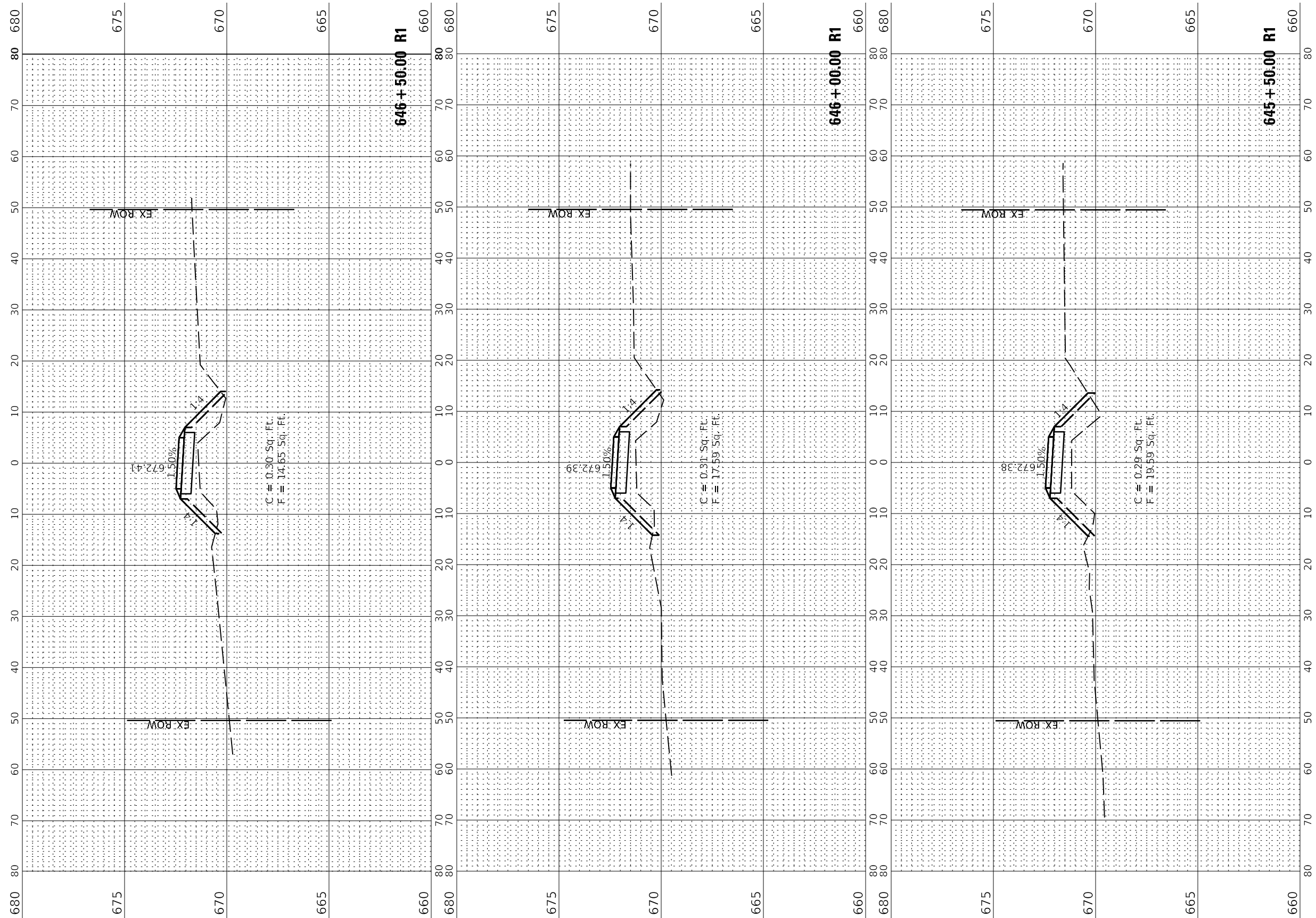
REVISED	
REVISED	
REVISED	
REVISED	

STATE OF ILLINOIS
DEPARTMENT OF TRANSPORTATION

SCALE: 1"=10'(H)/1"=5'(V) SHEET 57 OF 85 SHEETS STA. 645+50.00 TO STA. 646+50.00

CROSS SECTIONS
KICKAPOO RAIL TRAIL

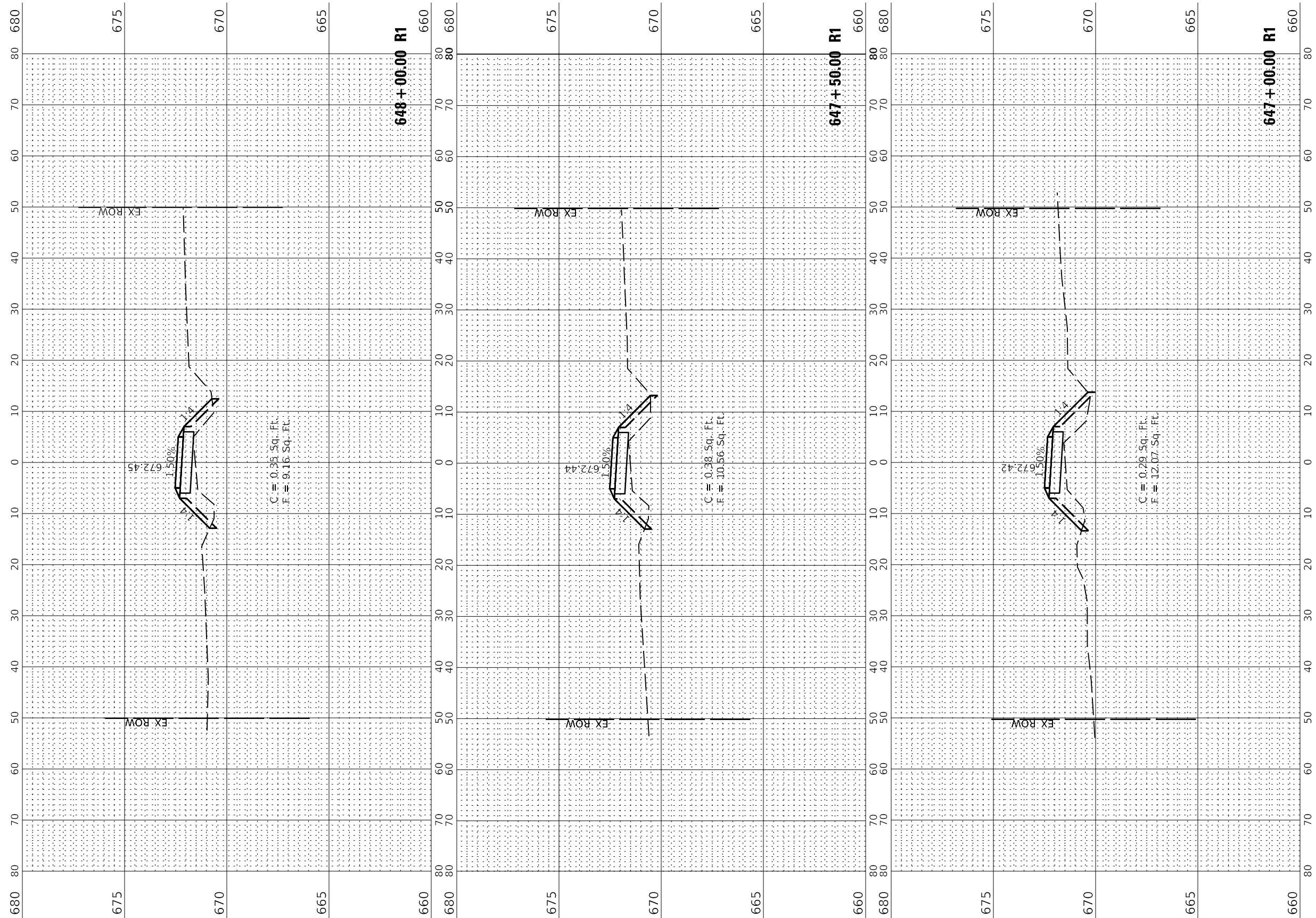
F.A.P. RTE.	SECTION	COUNTY	TOTAL SHEETS	SHEET NO.
***	17-F3000-02-BT	CHAMPAIGN	79	51
CONTRACT NO.			91615	
ILLINOIS		FED. AID PROJECT		



FINISH SURVEY	SURVEYED	BY	DATE
NOTE BOOK	PLOTTED		
NO.	AREAS CHECKED		
	AREAS CHECKED		

ORIGINAL SURVEY	SURVEYED	BY	DATE
NOTE BOOK	PLOTTED		
NO.	AREAS CHECKED		
	AREAS CHECKED		

PEN TABLE:
 DOTSS4_Standard Project Pen.tbl
 DOTSS4_RD_PDF_ILMONOJob.tbl
 FILE: J:\2017\17098501 - CAPPD RRT - Phase II\B04_Drawing\GENCAD_Sheets\07098501 257 Cross Sections 57.dgn



USER NAME = s#sanby	DESIGNED - JGG	REvised
PLOT SCALE = 20.00' = 1"	DRAWN - RJT	REvised
PLOT DATE = 12/2/2021	CHECKED - MLL	REvised
4:43:53 PM	DATE - 11/05/2021	REvised

STATE OF ILLINOIS
 DEPARTMENT OF TRANSPORTATION

CROSS SECTIONS
 KICKAPOO RAIL TRAIL

SCALE: 1"=10'(H)/1"=5'(V) SHEET 58 OF 85 SHEETS STA. 647+00.00 TO STA. 648+00.00

F.A.P. RTE.	SECTION	COUNTY	TOTAL SHEETS	SHEET NO.
***	17-F3000-02-BT	CHAMPAIGN	79	52
CONTRACT NO.			91615	
ILLINOIS		FED. AID PROJECT		

FINISH SURVEY NO.	SURVEYED AREAS CHECKED	BY	DATE
NOTE BOOK	PLOTTED TEMPLATE		
	AREAS CHECKED		

ORIGINAL SURVEY NO.	SURVEYED AREAS CHECKED	BY	DATE
NOTE BOOK	PLOTTED TEMPLATE		
	AREAS CHECKED		

PEN TABLE:
 E:\DOTSSA_Standard Project Pen.tbl
 DOTSSA_RD_PDF_ILMONOcolor.dwg
 FILE: J:\2017\17098501 - CAPPD RRT - Phase 1\1E04_Drawing\GENCAD_Sheets\07098501 258 Cross Sections 58.dgn

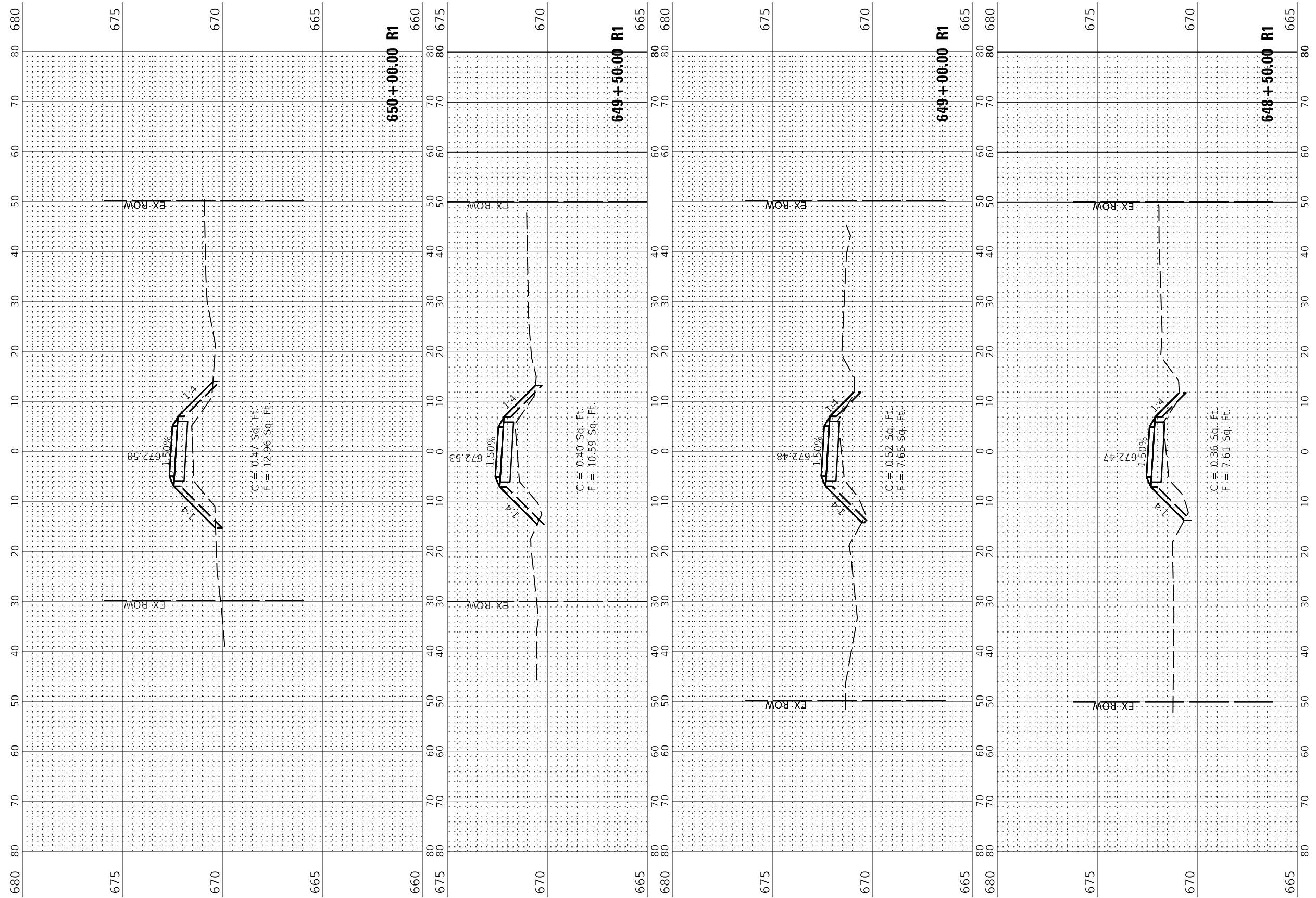


USER NAME = sjsanby	DESIGNED - JGG	REVISED
PLOT SCALE = 20.00'"/in.	DRAWN - RJT	REVISED
PLOT DATE = 12/2/2021	CHECKED - MLL	REVISED
4:43:54 PM	DATE - 11/05/2021	REVISED

STATE OF ILLINOIS
 DEPARTMENT OF TRANSPORTATION

CROSS SECTIONS KICKAPOO RAIL TRAIL	
SCALE: 1"=10'(H)/1"=5'(V)	SHEET 59 OF 85 SHEETS
STA. 648+50.00	TO STA. 650+00.00

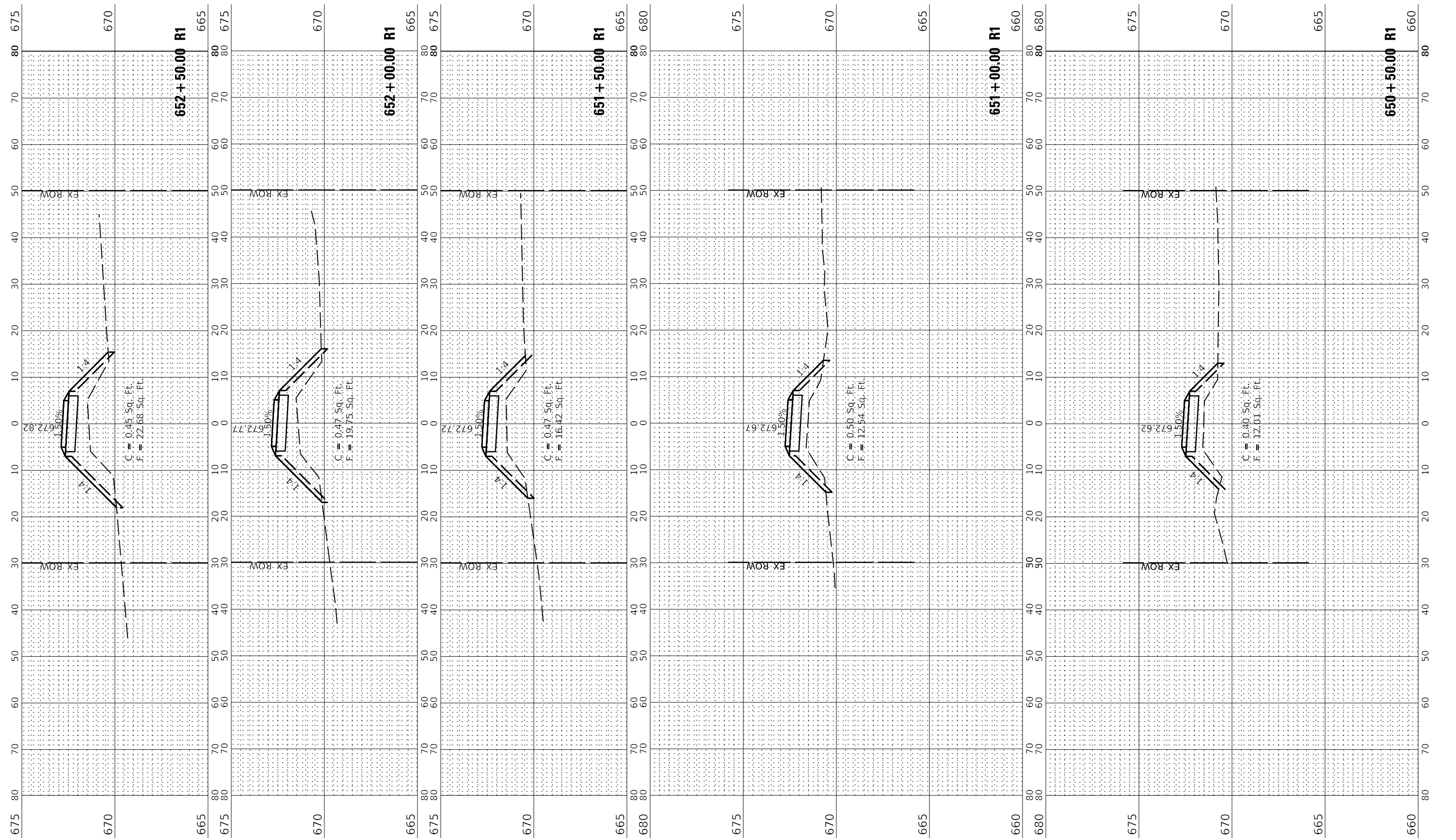
F.A.P. RTE. ***	SECTION 17-F3000-02-BT	COUNTY CHAMPAIGN	TOTAL SHEETS 79	SHEET NO. 53
			CONTRACT NO. 91615	
		ILLINOIS	FED. AID PROJECT	



FINISH SURVEY	SURVEYED	BY	DATE
NOTE BOOK	PLOTTED		
NO.	TEMPLATE		
	AREAS CHECKED		
	AREAS CORRECTED		

ORIGINAL SURVEY	SURVEYED	BY	DATE
NOTE BOOK	PLOTTED		
NO.	TEMPLATE		
	AREAS CHECKED		
	AREAS CORRECTED		

PEN TABLE:
 DOTSSA_Standard Project Pen.tbl
 DOTSSA_ID_PDF_ILMONO.dwg
 FILE: J:\2017\17098501 - CAPPD RRT - Phase II\B04_Drawing\GENCAD_Sheets\07098501 258 Cross Sections 5.dwg
 SHEET



Farnsworth GROUP
 2211 BRADLEY AVENUE
 CHAMPAIGN, ILLINOIS 61821
 (217) 352-7408 / info@f-w.com

USER NAME = s#sanby	DESIGNED - JGG	REVISION
	DRAWN - RJT	REVISION
PLOT SCALE = 20.00" = 1'	CHECKED - MLL	REVISION
PLOT DATE = 12/2/2021 4:43:55 PM	DATE - 11/05/2021	REVISION

**STATE OF ILLINOIS
 DEPARTMENT OF TRANSPORTATION**

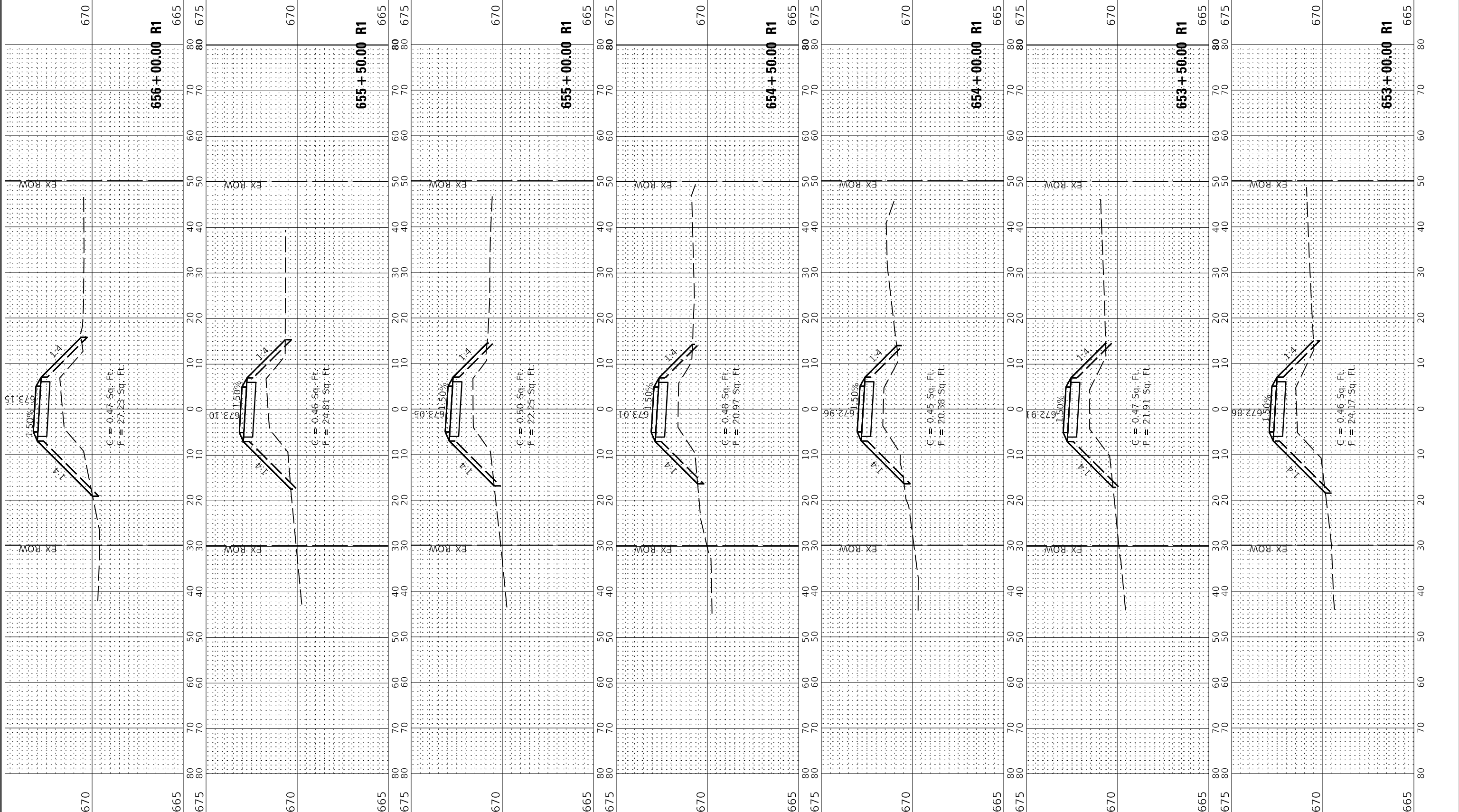
CROSS SECTIONS KICKAPOO RAIL TRAIL	
SCALE: 1"=10'(H)/1"=5'(V)	SHEET 60 OF 85 SHEETS
STA. 650+50.00	TO STA. 652+50.00

F.A.P. RTE.	SECTION	COUNTY	TOTAL SHEETS	SHEET NO.
***	17-F3000-02-BT	CHAMPAIGN	79	54
			CONTRACT NO. 91615	
		ILLINOIS	FED. AID PROJECT	

FINISH SURVEY	SURVEYED	BY	DATE
NOTE BOOK	PLOTTED		
NO.	TEMPLATE		
	AREAS CHECKED		
	AREAS CORRECTED		

ORIGINAL SURVEY	SURVEYED	BY	DATE
NOTE BOOK	PLOTTED		
NO.	TEMPLATE		
	AREAS CHECKED		
	AREAS CORRECTED		

PEN TABLE:
DOTSSA_Standard Project Penalt
DOTSSA_ID_PDF_ILMONOJob.dwg
FILE: J:\2017\1708501 - CAPPD RRT - Phase II\B04_Drawing\GENCAD_Sheets\0708501 260 Cross Sections 60.dgn



Farnsworth GROUP
2211 BRADLEY AVENUE
CHAMPAIGN, ILLINOIS 61821
(217) 352-7408 / info@f-w.com

USER NAME = s#sanby	DESIGNED - JGG	REVISIONS
PLOT SCALE = 20.00' / 1"	DRAWN - RJT	REVISIONS
PLOT DATE = 12/2/2021 4:43:56 PM	CHECKED - MLL	REVISIONS
	DATE - 11/05/2021	REVISIONS

**STATE OF ILLINOIS
DEPARTMENT OF TRANSPORTATION**

CROSS SECTIONS KICKAPOO RAIL TRAIL	
SCALE: 1"=10'(H)/1"=5'(V)	SHEET 61 OF 85 SHEETS
STA. 653+00.00	TO STA. 656+00.00

F.A.P. RTE. ***	SECTION 17-F3000-02-BT	COUNTY CHAMPAIGN	TOTAL SHEETS 79	SHEET NO. 55
CONTRACT NO. 91615			ILLINOIS FED. AID PROJECT	

FINISH SURVEY NO.	SURVEYED AREAS CHECKED	BY	DATE

ORIGINAL SURVEY NO.	SURVEYED AREAS CHECKED	BY	DATE

PEN TABLE:
 FARNWORTH GROUP
 2211 BRADLEY AVENUE
 CHAMPAIGN, ILLINOIS 61821
 (217) 352-7408 / info@f-w.com

DOTSS4_Standard Project Pen.tbl
 DOTSS4_RD_PDF_ILMONOjob.tbl
 FILE: J:\2017\17098501 - CAPPD RRT - Phase II\B04_Drawing\GENCAD_Sheets\07098501_261_Cross Sections 61.dwg

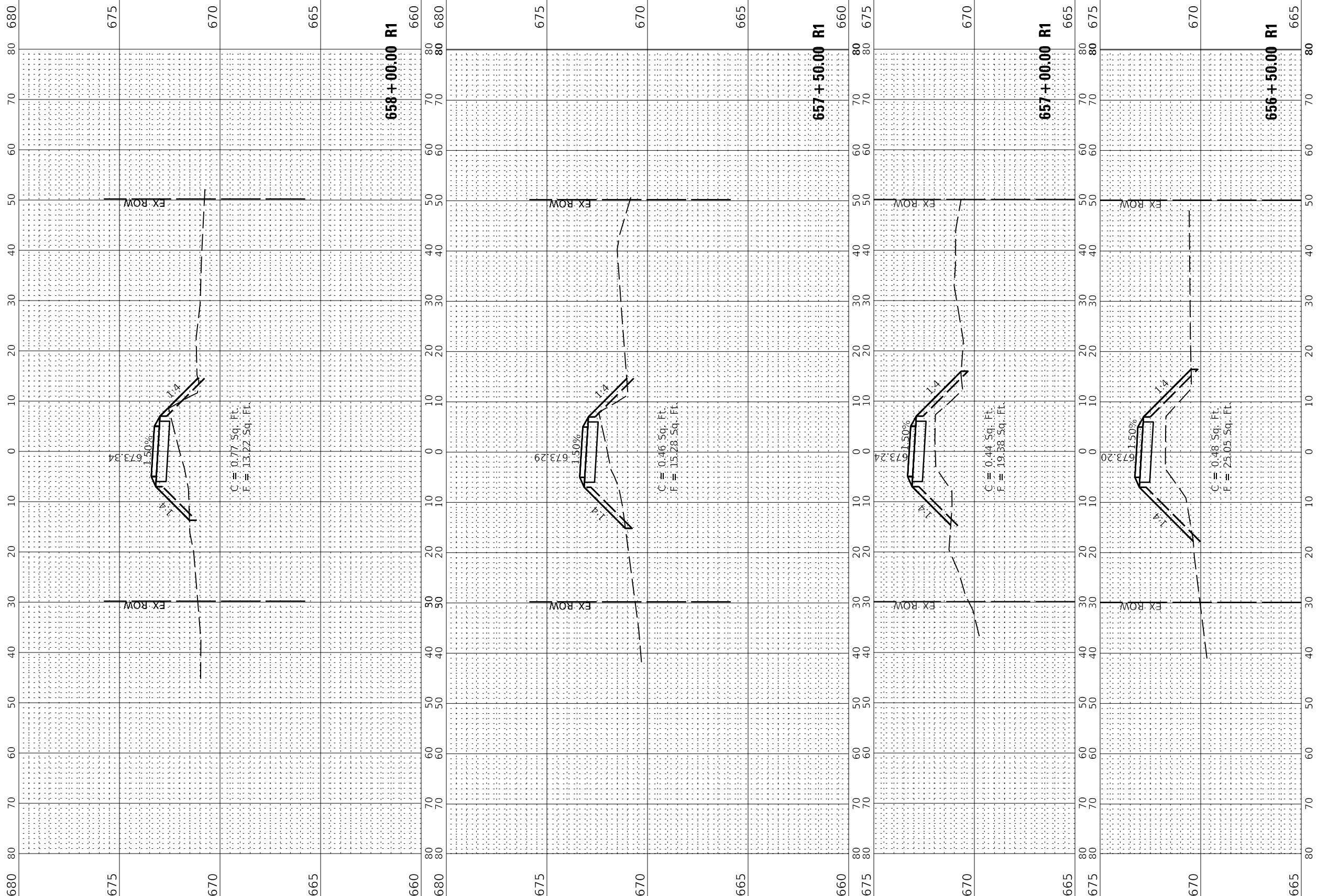
USER NAME = s#sanby	DESIGNED - JGG	REVISED
PLOT SCALE = 20.00' / in.	DRAWN - RJT	REVISED
PLOT DATE = 12/2/2021	CHECKED - MLL	REVISED
4:43:57 PM	DATE - 11/05/2021	REVISED

**STATE OF ILLINOIS
 DEPARTMENT OF TRANSPORTATION**

**CROSS SECTIONS
 KICKAPOO RAIL TRAIL**

SCALE: 1"=10'(H)/1"=5'(V) SHEET 62 OF 85 SHEETS STA. 656+50.00 TO STA. 658+00.00

F.A.P. RTE.	SECTION	COUNTY	TOTAL SHEETS	SHEET NO.
***	17-F3000-02-BT	CHAMPAIGN	79	56
CONTRACT NO.			91615	
ILLINOIS		FED. AID PROJECT		



FINISH SURVEY NO.	SURVEYED AREAS CHECKED	BY	DATE
NOTE BOOK	PLOTTED TEMPLATE		
	AREAS CHECKED		

ORIGINAL SURVEY NO.	SURVEYED AREAS CHECKED	BY	DATE
NOTE BOOK	PLOTTED TEMPLATE		
	AREAS CHECKED		

PEN TABLE:
DOTSSA_Standard Project Pen.tbl
DOTSSA_RD_PDF_ILMONOcolor.dwg
FILE: J:\2017\17098501 - CAPPD RRT - Phase 1\B04_Drawing\GENCAD_Sheets\07098501 282 Cross Sections 62.dgn



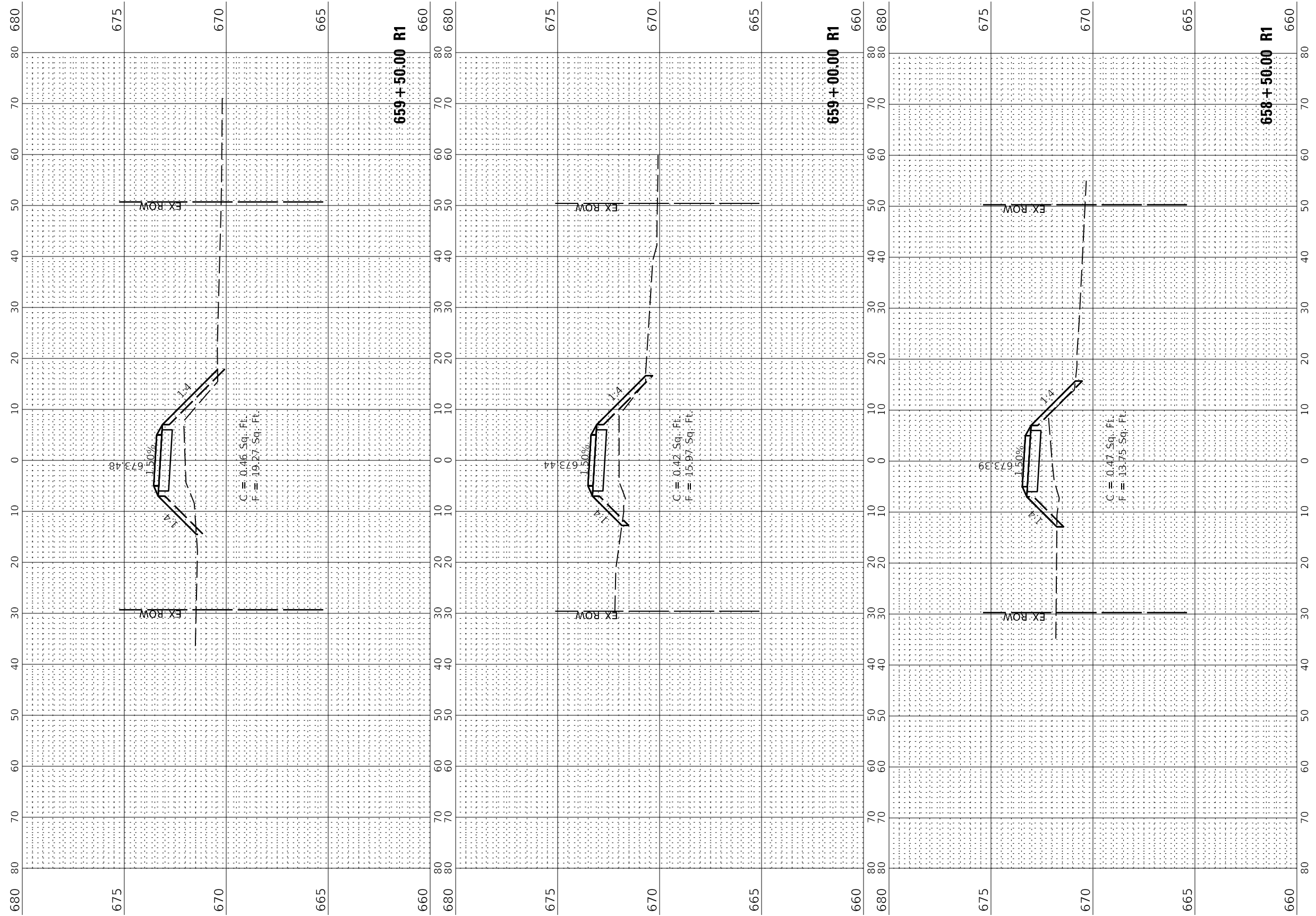
USER NAME = s#sanby	DESIGNED - JGG	REVISD
	DRAWN - RJT	REVISD
PLOT SCALE = 20.00' / in.	CHECKED - MLL	REVISD
PLOT DATE = 12/2/2021	DATE - 11/05/2021	REVISD

STATE OF ILLINOIS
DEPARTMENT OF TRANSPORTATION

SCALE: 1"=10'(H)/1"=5'(V) SHEET 63 OF 85 SHEETS STA. 658+50.00 TO STA. 659+50.00

CROSS SECTIONS
KICKAPOO RAIL TRAIL

F.A.P. RTE.	SECTION	COUNTY	TOTAL SHEETS	SHEET NO.
***	17-F3000-02-BT	CHAMPAIGN	79	57
CONTRACT NO.			91615	
ILLINOIS		FED. AID PROJECT		



FINISH SURVEY NO.	SURVEYED AREAS CHECKED	BY	DATE
NOTE BOOK	PLOTTED TEMPLATE		
	AREAS CHECKED		
	AREAS CHECKED		

ORIGINAL SURVEY NO.	SURVEYED AREAS CHECKED	BY	DATE
NOTE BOOK	PLOTTED TEMPLATE		
	AREAS CHECKED		
	AREAS CHECKED		

PEN TABLE:
DOTSS4_Standard Project Pen.tbl
DOTSS4_RD_PDF_ILMOND.ctb
FILE: J:\2017\17098501 - CAPPD RRT - Phase II\B04_Drawing\GENCAD_Sheets\07098501 263 Cross Sections 63.dgn

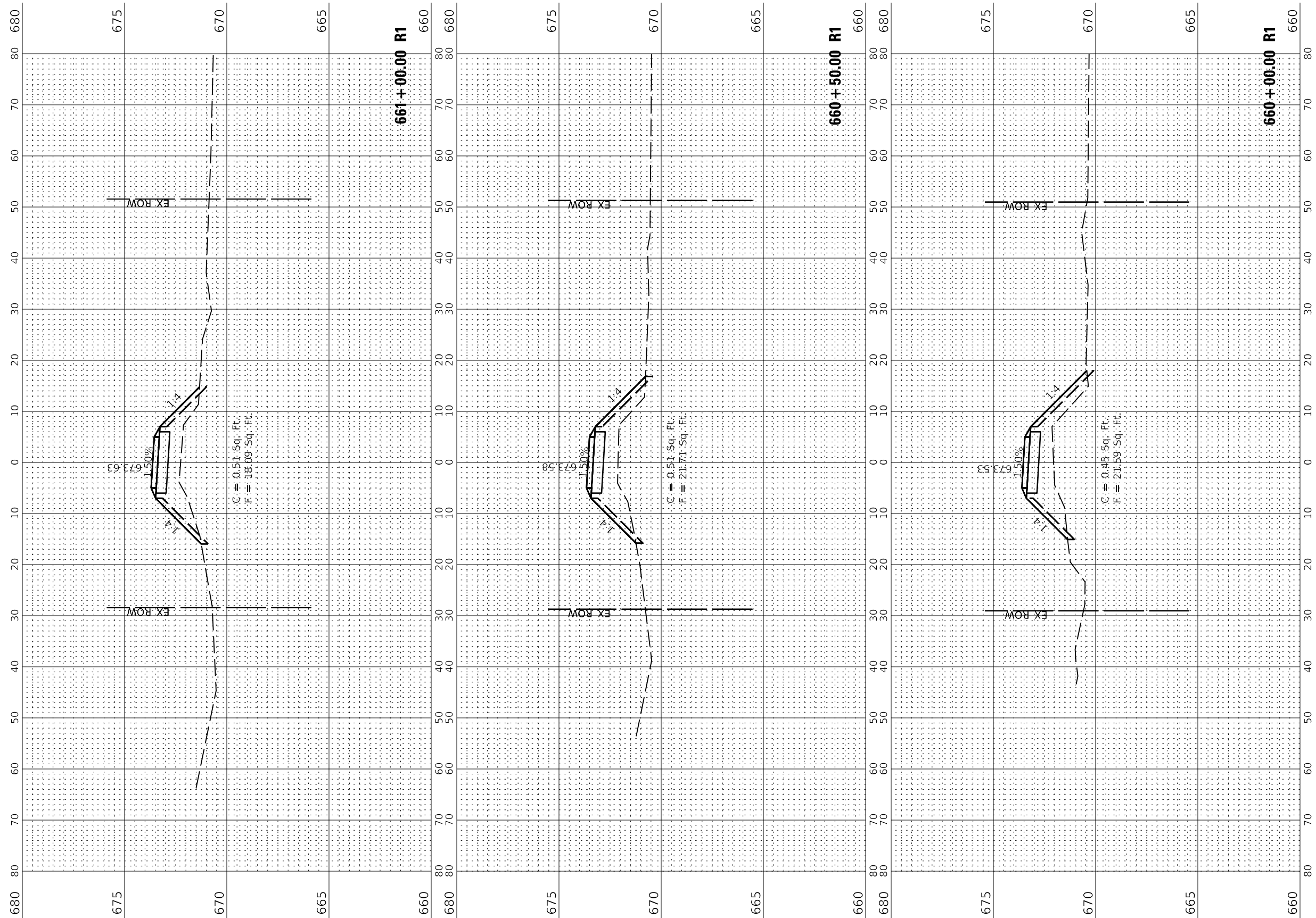


USER NAME = s#sanby	DESIGNED - JGG	REvised
PLOT SCALE = 20.00' / in.	DRAWN - RJT	REvised
PLOT DATE = 12/2/2021	CHECKED - MLL	REvised
4:43:59 PM	DATE - 11/05/2021	REvised

STATE OF ILLINOIS
DEPARTMENT OF TRANSPORTATION

SCALE: 1"=10'(H)/1"=5'(V)	SHEET 64 OF 85 SHEETS	STA. 660+00.00 TO STA. 661+00.00
---------------------------	-----------------------	----------------------------------

CROSS SECTIONS
KICKAPOO RAIL TRAIL

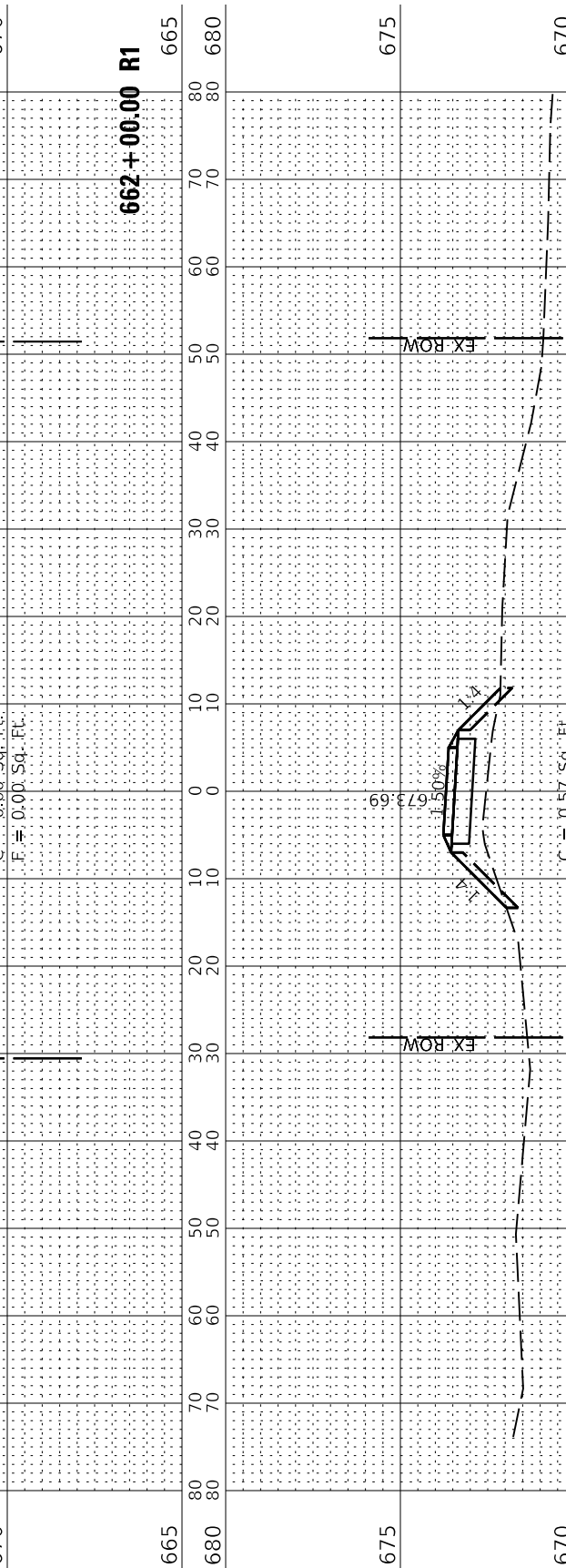
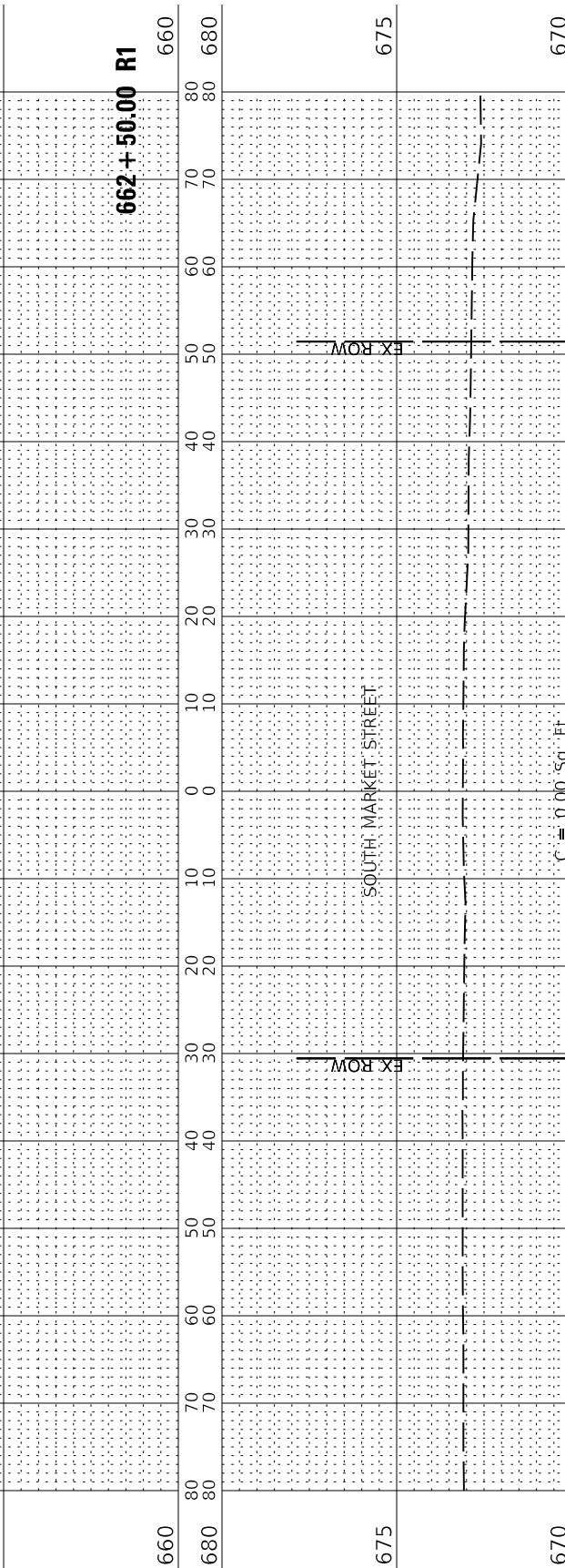
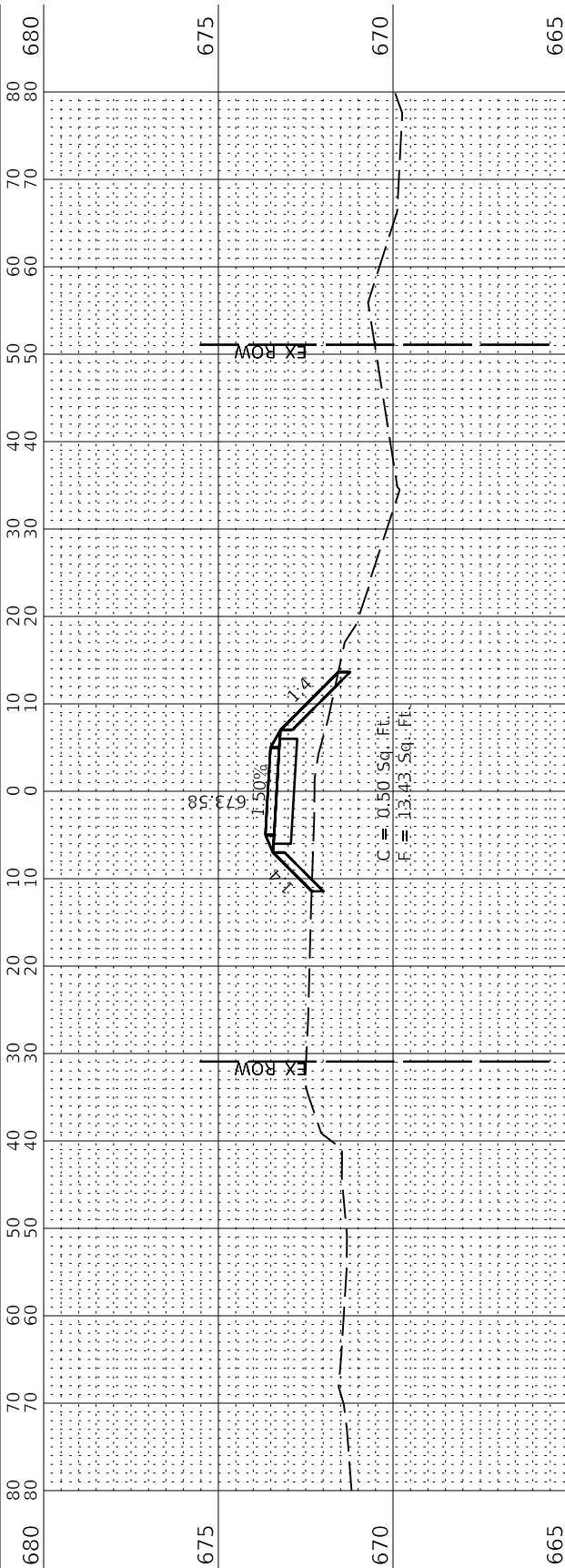
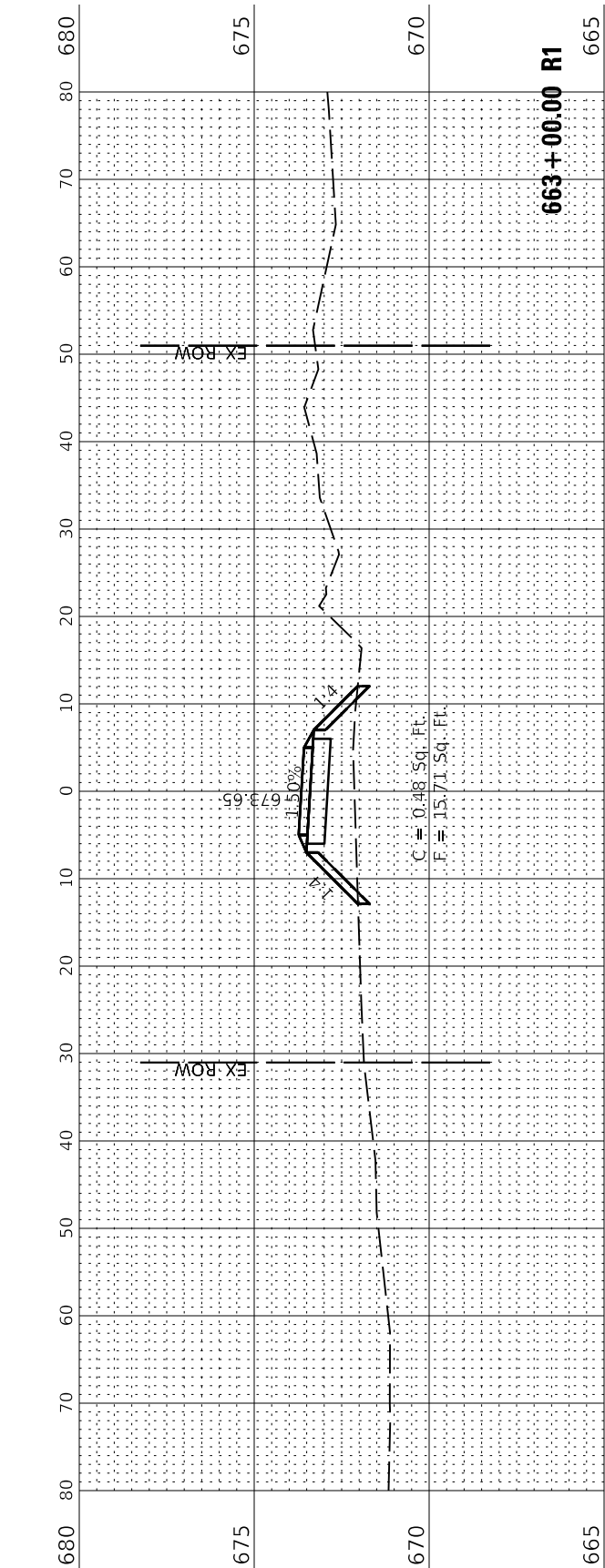


F.A.P. RTE. ***	SECTION 17-F3000-02-BT	COUNTY CHAMPAIGN	TOTAL SHEETS 79	SHEET NO. 58
CONTRACT NO. 91615			ILLINOIS FED. AID PROJECT	

FINISH SURVEY	SURVEYED	BY	DATE
NOTE BOOK	PLOTTED		
NO.	AREAS CHECKED		
	AREAS CORRECTED		

ORIGINAL SURVEY	SURVEYED	BY	DATE
NOTE BOOK	PLOTTED		
NO.	AREAS CHECKED		
	AREAS CORRECTED		

PEN TABLE:
DOTSSA_Standard Project Pen.tbl
DOTSSA_Plot_Pen.tbl
FILE: J:\2017\17085501 - CAPPD RRT - Phase 1\1504 - Drawings\GENCAD_Sheets\07085501 264 Cross Sections.dwg



Farnsworth GROUP
2211 BRADLEY AVENUE
CHAMPAIGN, ILLINOIS 61821
(217) 352-7408 / info@f-w.com

USER NAME = sjsanby
PLOT SCALE = 20.00' / in.
PLOT DATE = 12/2/2021

DESIGNED - JGG
DRAWN - RJT
CHECKED - MLL
DATE - 11/05/2021

REVISED
REVISED
REVISED
REVISED

**STATE OF ILLINOIS
DEPARTMENT OF TRANSPORTATION**

SCALE: 1"=10'(H)/1"=5'(V)	SHEET 65 OF 85 SHEETS	STA. 661+50.00 TO STA. 663+00.00
---------------------------	-----------------------	----------------------------------

**CROSS SECTIONS
KICKAPOO RAIL TRAIL**

F.A.P. RTE. ***	SECTION 17-F3000-02-BT	COUNTY CHAMPAIGN	TOTAL SHEETS 79	SHEET NO. 59
			CONTRACT NO. 91615	
		ILLINOIS	FED. AID PROJECT	

FINISH SURVEY NO.	SURVEYED AREAS CHECKED	BY	DATE

ORIGINAL SURVEY NO.	SURVEYED AREAS CHECKED	BY	DATE

PEN TABLE:
 DOTSS4_Standard Project Pen.tbl
 DOTSS4_Plot_Pen.tbl
 FILE: J:\2017\17086501 - CAPPD RRT - Phase 1\B04_Drawing\GENCAD_Sheets\07086501 265 Cross Sections 65.dwg

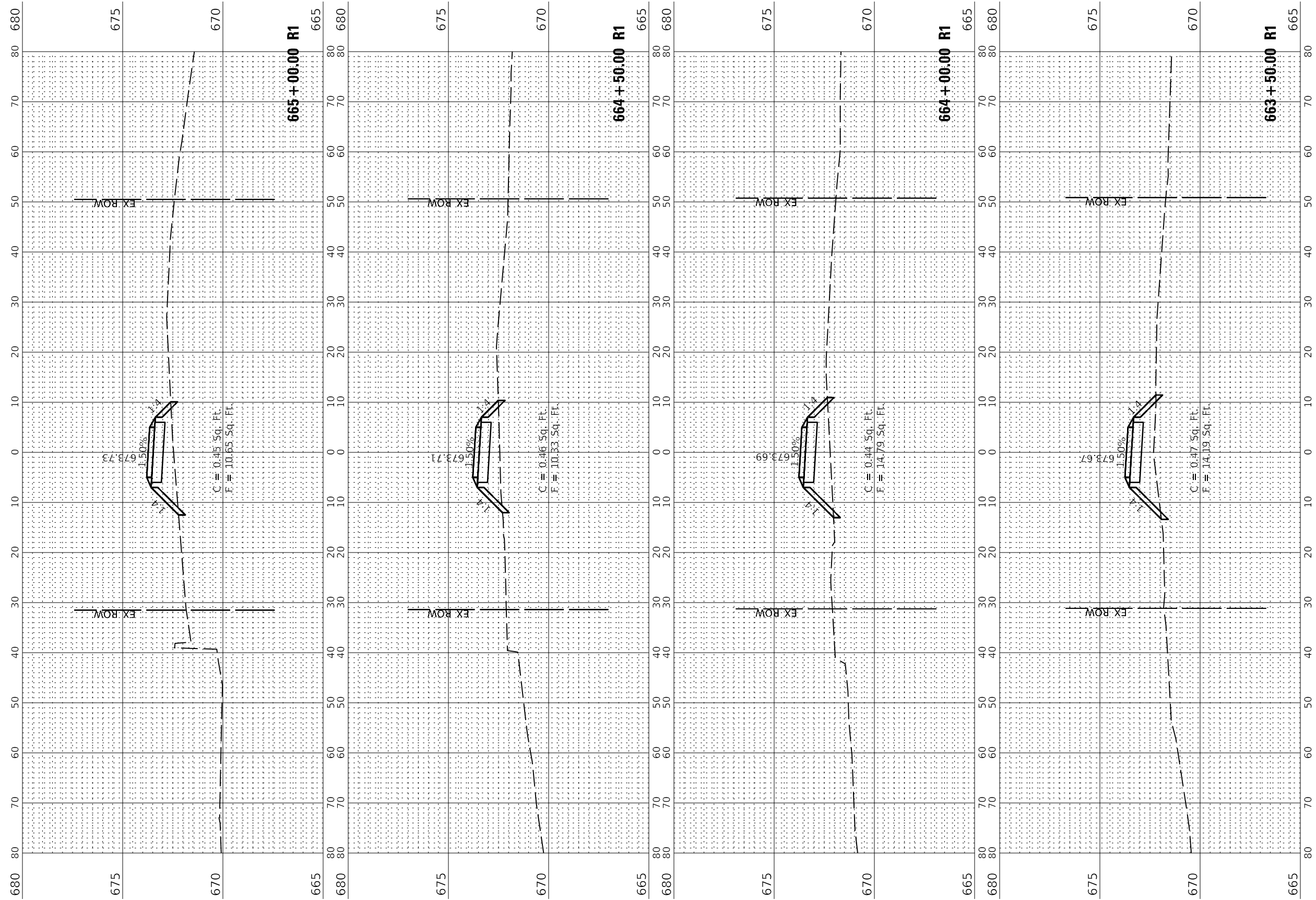


USER NAME = s#sanby	DESIGNED - JGG	REVISED
	DRAWN - RJT	REVISED
PLOT SCALE = 20.00' / in.	CHECKED - MLL	REVISED
PLOT DATE = 12/2/2021	DATE - 11/05/2021	REVISED

STATE OF ILLINOIS
 DEPARTMENT OF TRANSPORTATION

CROSS SECTIONS KICKAPOO RAIL TRAIL	
SCALE: 1"=10'(H)/1"=5'(V)	SHEET 66 OF 85 SHEETS
STA. 663+50.00	TO STA. 665+00.00

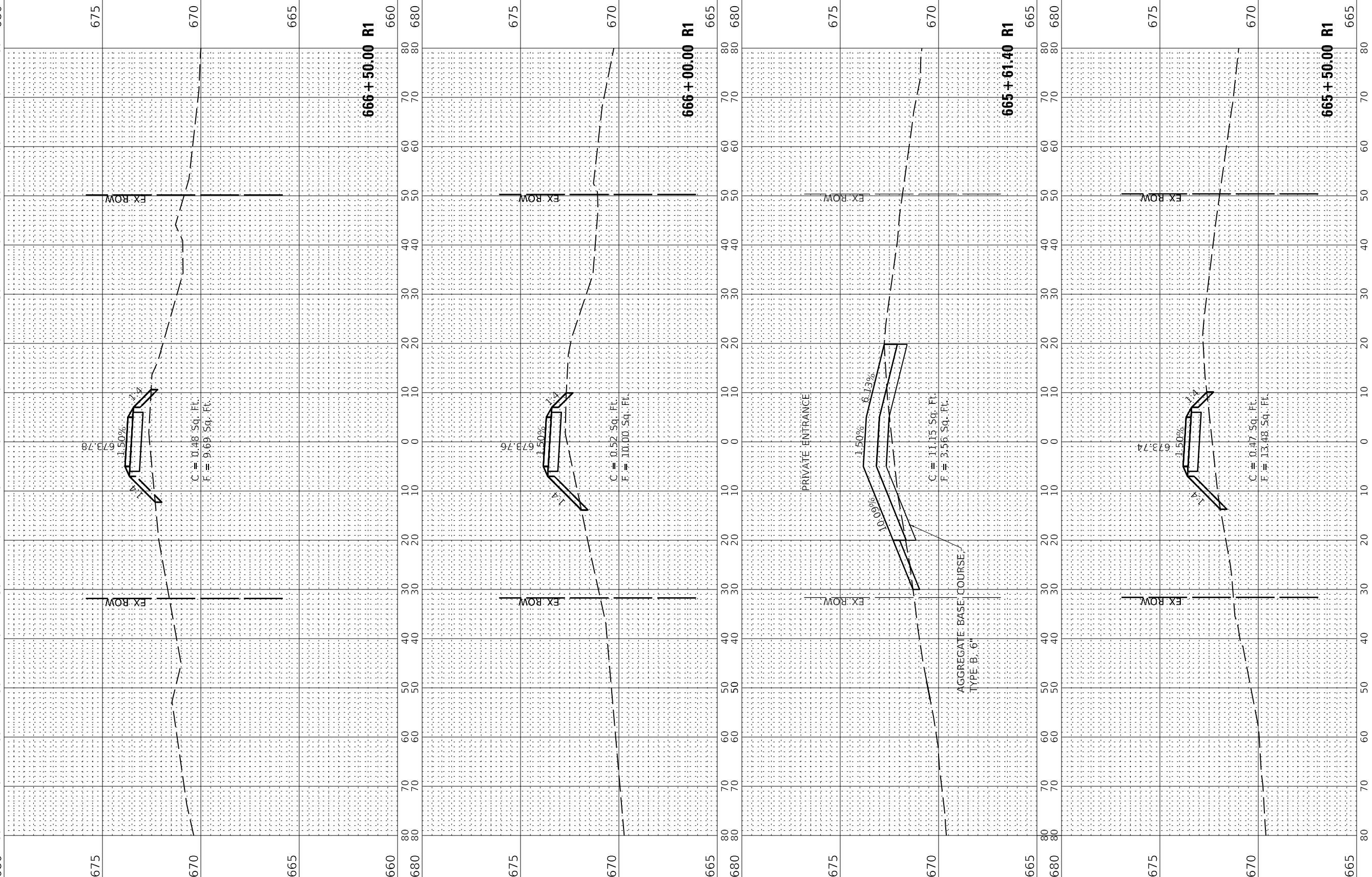
F.A.P. RTE.	SECTION	COUNTY	TOTAL SHEETS	SHEET NO.
***	17-F3000-02-BT	CHAMPAIGN	79	60
CONTRACT NO. 91615				
ILLINOIS		FED. AID PROJECT		



FINISH SURVEY NO.	SURVEYED PLOTTED	BY	DATE
NOTE BOOK	TEMPLATE		
AREAS CHECKED	AREAS CHECKED		
NO.	AREAS CHECKED		

ORIGINAL SURVEY NO.	SURVEYED PLOTTED	BY	DATE
NOTE BOOK	TEMPLATE		
AREAS CHECKED	AREAS CHECKED		
NO.	AREAS CHECKED		

PEN TABLE:
 DOTSS4_Standard Project Pen.tbl
 DOTSS4_Plot_PDF_ILMONO.ctb
 FILE: J:\2017\17098501 - CAPPD RRT - Phase 1\B04_Drawing\GENCAD_Sheets\17098501 286 Cross Sections 665.dwg



USER NAME = s#sanby	DESIGNED - JGG	REVISIONS
PLOT SCALE = 20.00'"/td> <td>DRAWN - RJT</td> <td>REVISIONS</td>	DRAWN - RJT	REVISIONS
PLOT DATE = 12/2/2021	CHECKED - MLL	REVISIONS
4:44:03 PM	DATE - 11/05/2021	REVISIONS

STATE OF ILLINOIS
 DEPARTMENT OF TRANSPORTATION

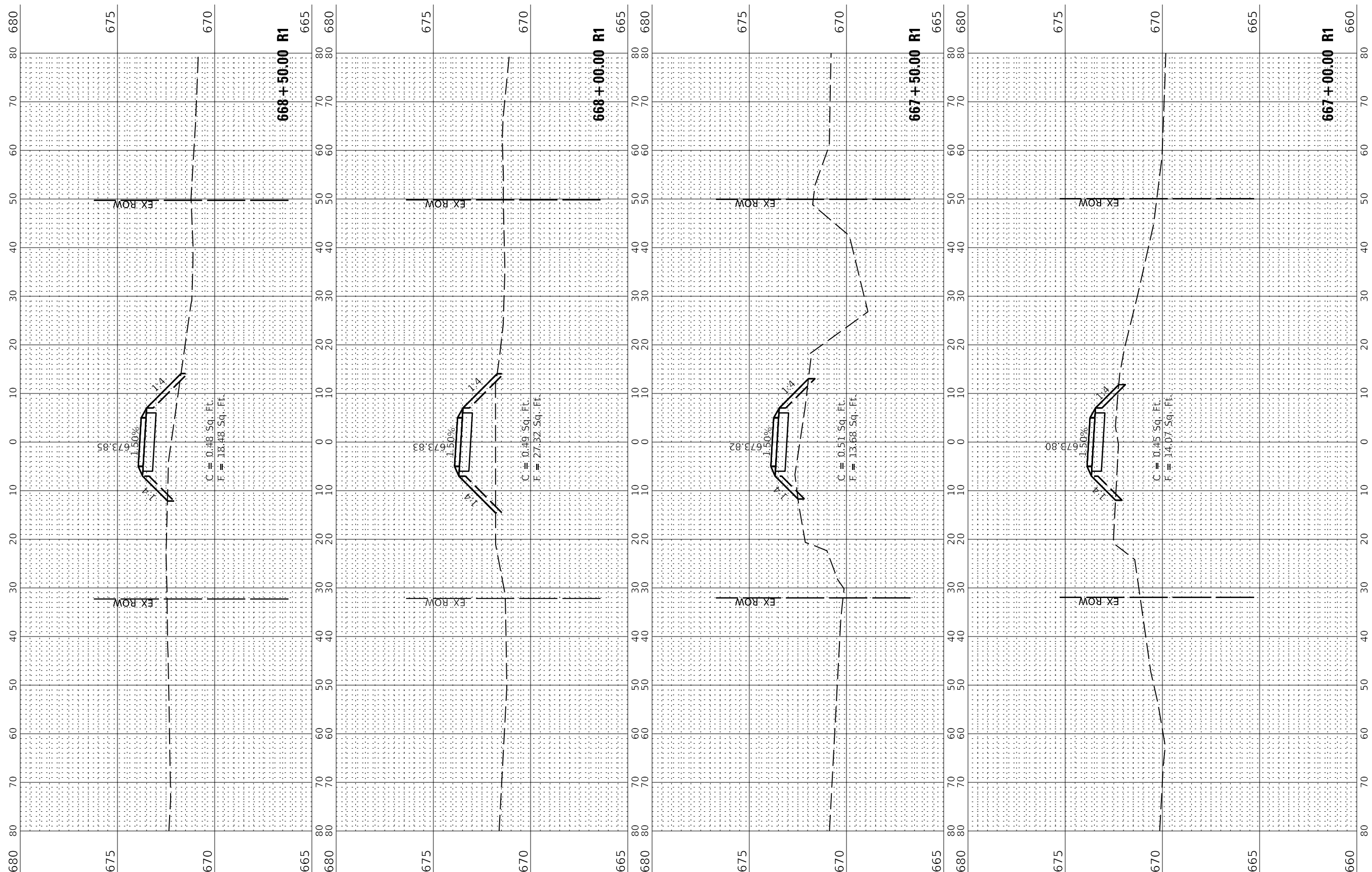
CROSS SECTIONS KICKAPOO RAIL TRAIL	
SCALE: 1"=10'(H)/1"=5'(V)	SHEET 67 OF 85 SHEETS
STA. 665+50.00	TO STA. 666+50.00

F.A.P. RTE.	SECTION	COUNTY	TOTAL SHEETS	SHEET NO.
***	17-F3000-02-BT	CHAMPAIGN	79	61
				CONTRACT NO. 91615
		ILLINOIS	FED. AID PROJECT	

FINISH SURVEY	SURVEYED	BY	DATE
NOTE BOOK	PLOTTED		
NO.	TEMPLATE		
	AREAS CHECKED		
	AREAS CHECKED		

ORIGINAL SURVEY	SURVEYED	BY	DATE
NOTE BOOK	PLOTTED		
NO.	TEMPLATE		
	AREAS CHECKED		
	AREAS CHECKED		

PEN TABLE:
DOTSS4_Standard Project Pen.tbl
DOTSS4_Plot_PDF_ILMONO.ctb
FILE: J:\2017\17098501 - CAPPD RRT - Phase 1\1604_Drawing\GENCAD_Sheets\07098501_267_Cross Sections 67.dgn



USER NAME = s#sanby	DESIGNED - JGG	REVISD
	DRAWN - RJT	REVISD
PLOT SCALE = 20.00'"/in.	CHECKED - MLL	REVISD
PLOT DATE = 12/2/2021 4:44:34 PM	DATE - 11/05/2021	REVISD

STATE OF ILLINOIS
DEPARTMENT OF TRANSPORTATION


CROSS SECTIONS KICKAPOO RAIL TRAIL	
SCALE: 1"=10'(H)/1"=5'(V)	SHEET 68 OF 85 SHEETS
STA. 667+00.00	TO STA. 668+50.00

F.A.P. RTE.	SECTION	COUNTY	TOTAL SHEETS	SHEET NO.
***	17-F3000-02-BT	CHAMPAIGN	79	62
CONTRACT NO. 91615				
ILLINOIS		FED. AID PROJECT		

FINISH SURVEY	SURVEYED	BY	DATE
NOTE BOOK	PLOTTED		
NO.	TEMPLATE		
	AREAS CHECKED		
	AREAS CORRECTED		

ORIGINAL SURVEY	SURVEYED	BY	DATE
NOTE BOOK	PLOTTED		
NO.	TEMPLATE		
	AREAS CHECKED		
	AREAS CORRECTED		

PEN TABLE:
DOTSSA_Standard Project Pen.tbl
DOTSSA_ID_PDF_ILMONO.dwg
FILE: J:\2017\17085501 - CCRPD RRT - Phase 1\1604_Drawing\GENCAD_Sheets\07085501 288 Cross Sections 68.dgn



680 80 675 670 665
680 80 675 670 665
680 80 675 670 665
680 80 675 670 665

675 670 665
675 670 665
675 670 665
675 670 665

675 670 665
675 670 665
675 670 665
675 670 665

675 670 665
675 670 665
675 670 665
675 670 665

675 670 665
675 670 665
675 670 665
675 670 665

675 670 665
675 670 665
675 670 665
675 670 665

675 670 665
675 670 665
675 670 665
675 670 665

675 670 665
675 670 665
675 670 665
675 670 665

675 670 665
675 670 665
675 670 665
675 670 665

675 670 665
675 670 665
675 670 665
675 670 665



USER NAME = s#sanby
DESIGNED - JGG
DRAWN - RJT
PLOT SCALE = 20.00' / in.
CHECKED - MLL
PLOT DATE = 12/2/2021 4:44:05 PM
DATE - 11/05/2021
REVISED

DESIGNED - JGG
DRAWN - RJT
CHECKED - MLL
DATE - 11/05/2021
REVISED

REVISED
REVISED
REVISED
REVISED

STATE OF ILLINOIS
DEPARTMENT OF TRANSPORTATION

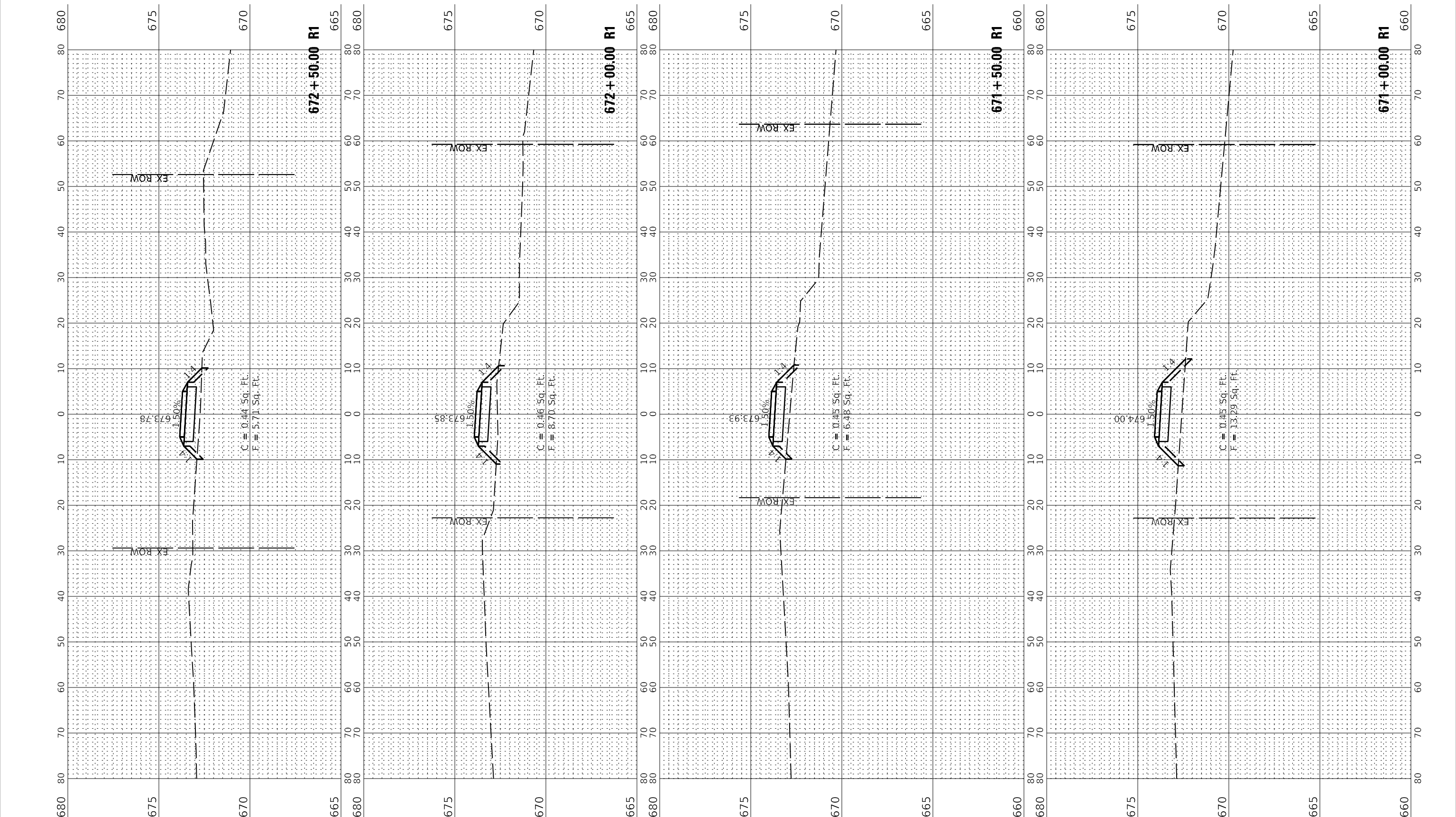
CROSS SECTIONS
KICKAPOO RAIL TRAIL
SCALE: 1"=10'(H)/1"=5'(V) SHEET 69 OF 85 SHEETS STA. 669+00.00 TO STA. 670+50.00

F.A.P. RTE.	SECTION	COUNTY	TOTAL SHEETS	SHEET NO.
***	17-F3000-02-BT	CHAMPAIGN	79	63
CONTRACT NO. 91615			ILLINOIS FED. AID PROJECT	

FINISH SURVEY	SURVEYED	BY	DATE
NOTE BOOK	PLOTTED		
NO.	TEMPLATE		
	AREAS CHECKED		
	AREAS CHECKED		

ORIGINAL SURVEY	SURVEYED	BY	DATE
NOTE BOOK	PLOTTED		
NO.	TEMPLATE		
	AREAS CHECKED		
	AREAS CHECKED		

PEN TABLE:
DOTSSA_Standard Project Pen.tbl
DOTSSA_Plot_PDF_ILMONO.ctb
FILE: J:\2017\07\08\DOT - CAPPD RRT - Phase 1\B04 - Drawings\GENCAD_Sheets\07085501 288 Cross Sections 68.dwg



USER NAME =	sjsanby
PLOT SCALE =	20.00" = 1'
PLOT DATE =	12/2/2021

DESIGNED -	JGG
DRAWN -	RJT
CHECKED -	MLL
DATE -	11/05/2021

REVISED	
REVISED	
REVISED	
REVISED	

STATE OF ILLINOIS
DEPARTMENT OF TRANSPORTATION

SCALE: 1"=10'(H)/1"=5'(V)	SHEET 70 OF 85 SHEETS	STA. 671+00.00 TO STA. 672+50.00
---------------------------	-----------------------	----------------------------------

CROSS SECTIONS
KICKAPOO RAIL TRAIL

F.A.P. RTE.	SECTION	COUNTY	TOTAL SHEETS	SHEET NO.
***	17-F3000-02-BT	CHAMPAIGN	79	64
CONTRACT NO. 91615				
ILLINOIS		FED. AID PROJECT		

FINISH SURVEY	SURVEYED	BY	DATE
NOTE BOOK	PLOTTED		
NO.	TEMPLATE		
	AREAS CHECKED		
	AREAS CHECKED		

ORIGINAL SURVEY	SURVEYED	BY	DATE
NOTE BOOK	PLOTTED		
NO.	TEMPLATE		
	AREAS CHECKED		
	AREAS CHECKED		

PEN TABLE:
DOTSS4_Standard Project Pen.tbl
DOTSS4_Plot_Pen.tbl
FILE: J:\2017\17085501 - CAPPD RRT - Phase 1\B04_Drawing\GENCAD_Sheets\07085501 270 Cross Sections 70.dgn



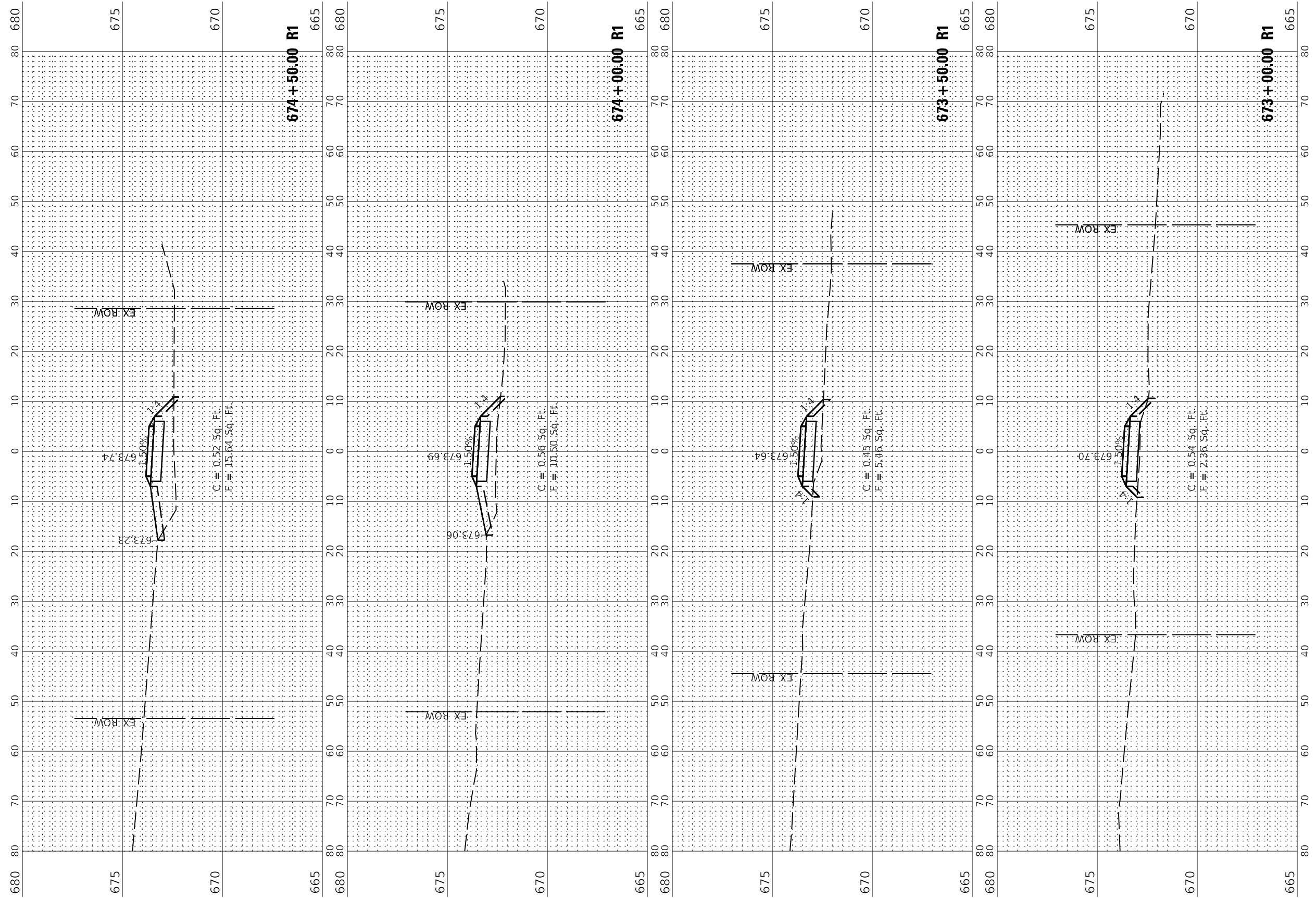
USER NAME = s#sanby	DESIGNED - JGG	REVISED
PLOT SCALE = 20.00'"/in.	DRAWN - RJT	REVISED
PLOT DATE = 12/2/2021	CHECKED - MLL	REVISED
4:44:07 PM	DATE - 11/05/2021	REVISED

STATE OF ILLINOIS
DEPARTMENT OF TRANSPORTATION

SCALE: 1"=10'(H)/1"=5'(V) SHEET 71 OF 85 SHEETS STA. 673+00.00 TO STA. 674+50.00

CROSS SECTIONS
KICKAPOO RAIL TRAIL

F.A.P. RTE.	SECTION	COUNTY	TOTAL SHEETS	SHEET NO.
***	17-F3000-02-BT	CHAMPAIGN	79	65
CONTRACT NO. 91615				
ILLINOIS		FED. AID PROJECT		



FINISH SURVEY NO.	SURVEYED PLOTTED AREAS CHECKED	BY	DATE

ORIGINAL SURVEY NO.	SURVEYED PLOTTED AREAS CHECKED	BY	DATE

PEN TABLE:
 DOTSS4_Standard Project Pen.tbl
 DOTSS4_Plot_Pen.tbl
 FILE: J:\2017\17085501 - CAPPD RRT - Phase 1\1604_Drawing\GENCAD_Sheets\07085501 271 Cross Sections 7.dwg

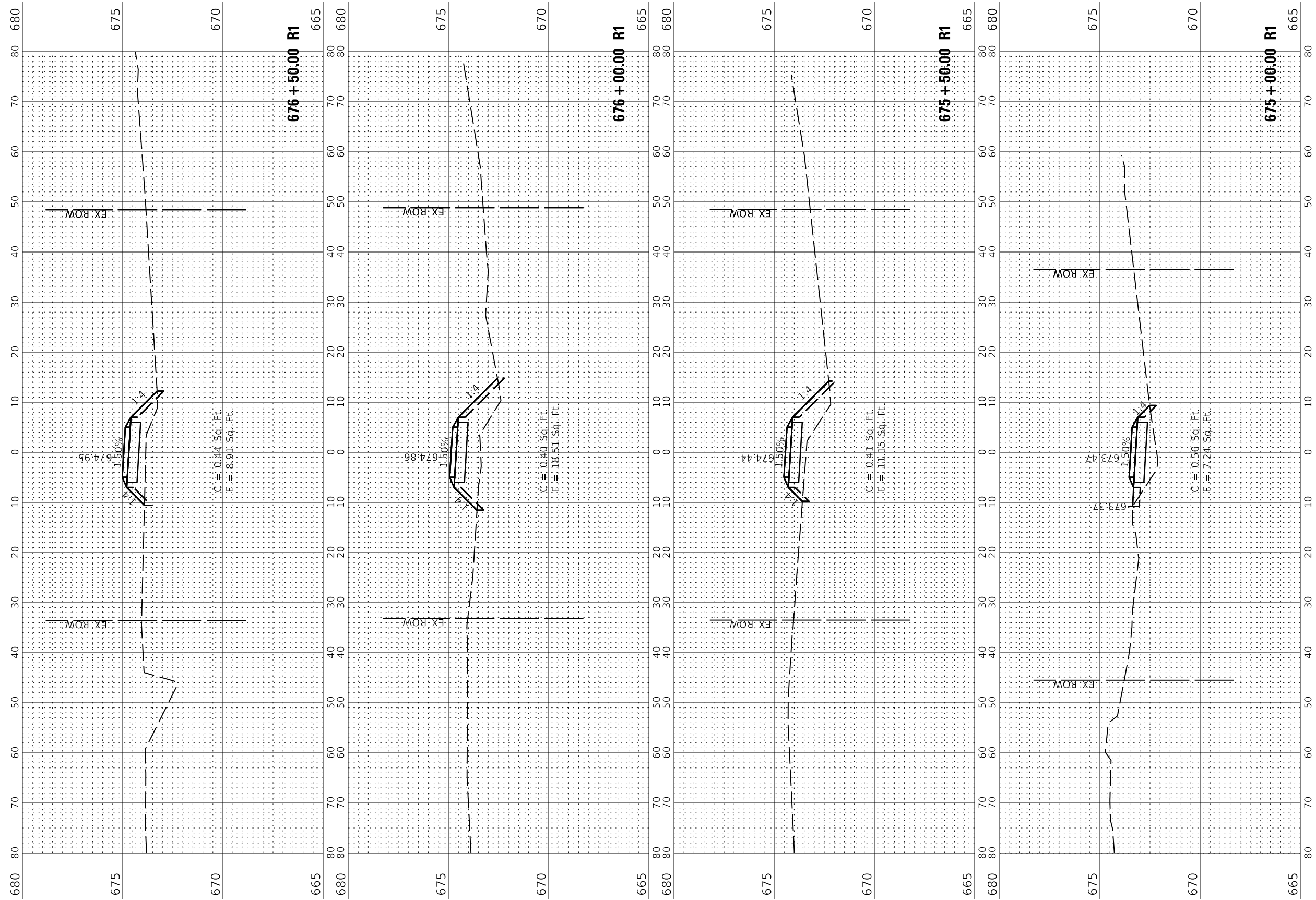


USER NAME = s#sanby	DESIGNED - JGG	REVISED
	DRAWN - RJT	REVISED
PLOT SCALE = 20.00" = 1'	CHECKED - MLL	REVISED
PLOT DATE = 12/2/2021 4:44:08 PM	DATE - 11/05/2021	REVISED

STATE OF ILLINOIS
 DEPARTMENT OF TRANSPORTATION

CROSS SECTIONS KICKAPOO RAIL TRAIL	
SCALE: 1"=10'(H)/1"=5'(V)	SHEET 72 OF 85 SHEETS
STA. 675+00.00	TO STA. 676+50.00

F.A.P. RTE. ***	SECTION 17-F3000-02-BT	COUNTY CHAMPAIGN	TOTAL SHEETS 79	SHEET NO. 66
CONTRACT NO. 91615			ILLINOIS FED. AID PROJECT	



FINISH SURVEY	SURVEYED	BY	DATE
NOTE BOOK	PLOTTED		
NO.	TEMPLATE		
	AREAS CHECKED		
	AREAS CHECKED		

ORIGINAL SURVEY	SURVEYED	BY	DATE
NOTE BOOK	PLOTTED		
NO.	TEMPLATE		
	AREAS CHECKED		
	AREAS CHECKED		

PEN TABLE:
DOTSS4_Standard Project Pen.tbl
DOTSS4_RD_PDF_ILMONOcolor.tbl
FILE: J:\2017\17098501 - CAPPD RRT - Phase 1\1604_Drawing\GENCAD_Sheets\07098501 RZ Cross Sections R2.dgn



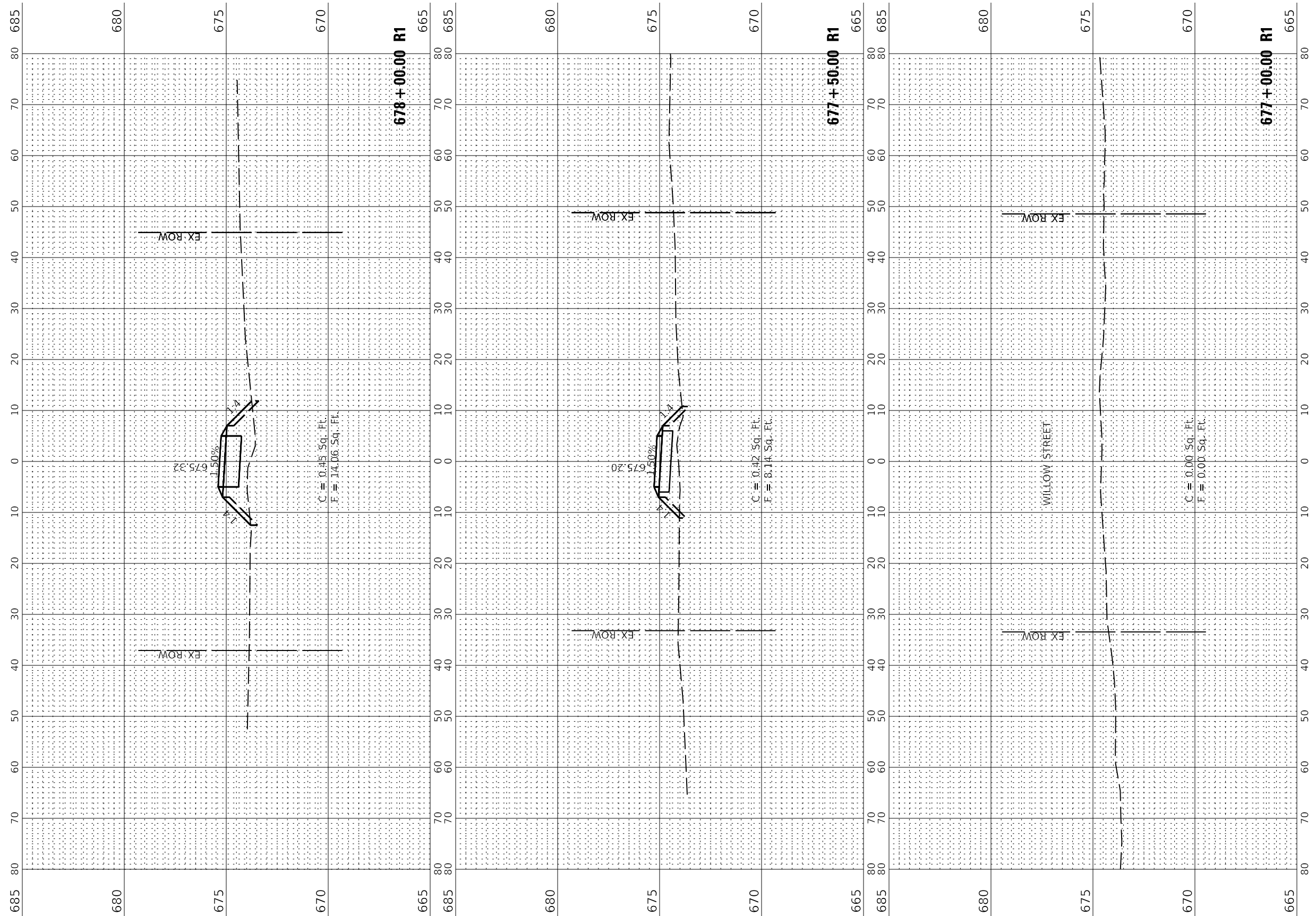
USER NAME = s#sanby	DESIGNED - JGG	REvised
PLOT SCALE = 20.00'"/in.	DRAWN - RJT	REvised
PLOT DATE = 12/2/2021	CHECKED - MLL	REvised
4:44:29 PM	DATE - 11/05/2021	REvised

STATE OF ILLINOIS
DEPARTMENT OF TRANSPORTATION

SCALE: 1"=10'(H)/1"=5'(V) SHEET 73 OF 85 SHEETS STA. 677+00.00 TO STA. 678+00.00

CROSS SECTIONS
KICKAPOO RAIL TRAIL

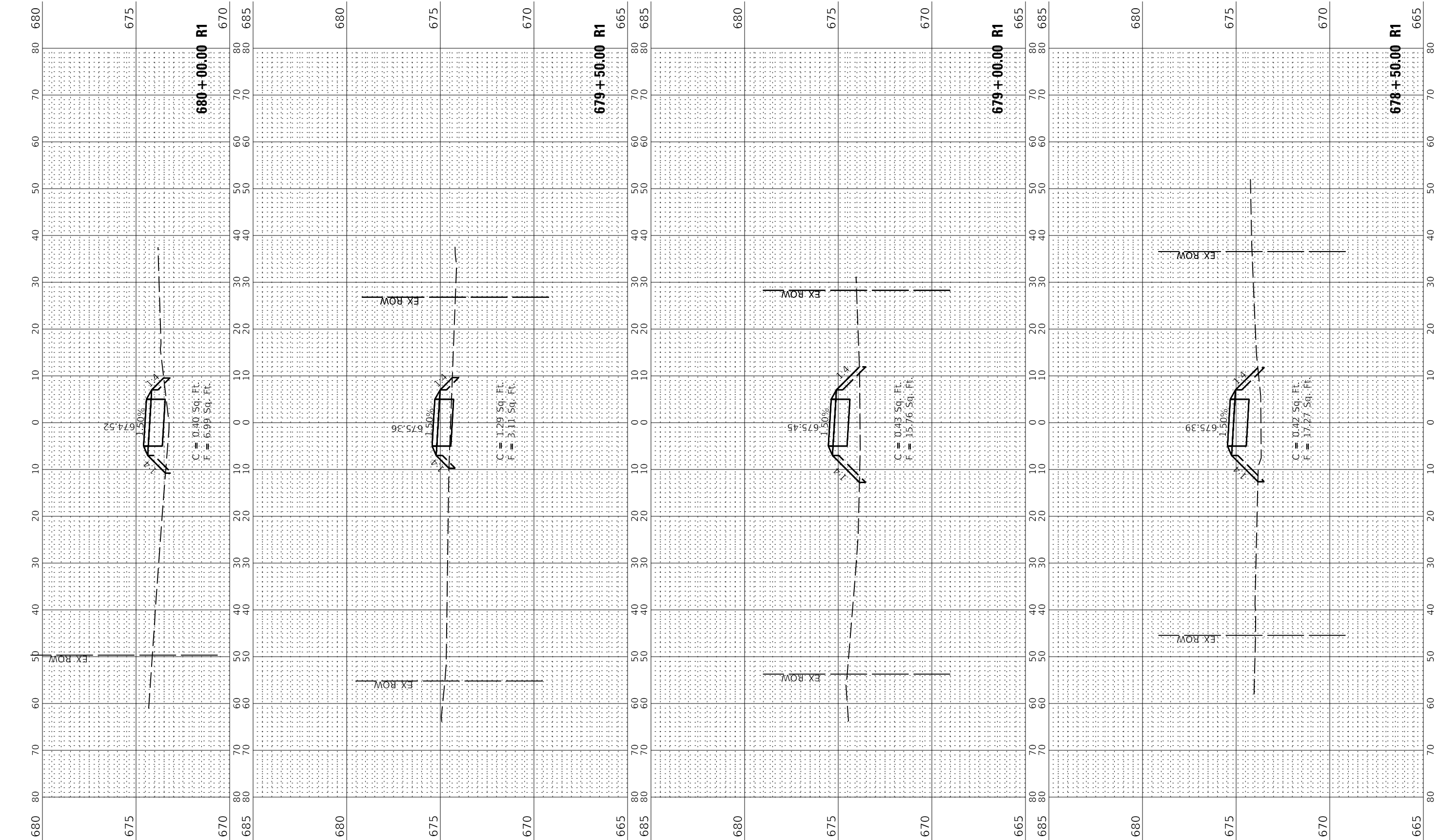
F.A.P. RTE.	SECTION	COUNTY	TOTAL SHEETS	SHEET NO.
***	17-F3000-02-BT	CHAMPAIGN	79	67
CONTRACT NO.			91615	
ILLINOIS		FED. AID PROJECT		



FINISH SURVEY	SURVEYED	BY	DATE
NOTE BOOK	PLOTTED		
NO.	TEMPLATE		
	AREAS CHECKED		
	AREAS CORRECTED		

ORIGINAL SURVEY	SURVEYED	BY	DATE
NOTE BOOK	PLOTTED		
NO.	TEMPLATE		
	AREAS CHECKED		
	AREAS CORRECTED		

PEN TABLE:
 DOTSSA_Standard Project Pen.tbl
 DOTSSA_PDF_ILMONOcolor.tbl
 FILE: J:\2017\07\08\501 - CAPPD RRT - Phase II\604_Drawing\GEN\CAD_Sheets\0708501\273 Cross Sections 73.dgn



Farnsworth GROUP
 2211 BRADLEY AVENUE
 CHAMPAIGN, ILLINOIS 61821
 (217) 352-7408 / info@f-w.com

USER NAME = sjsanby
PLOT SCALE = 20.00' * / 1".
PLOT DATE = 12/2/2021

DESIGNED - JGG
DRAWN - RJT
CHECKED - MLL
DATE - 11/05/2021

REVISED
REVISED
REVISED
REVISED

**STATE OF ILLINOIS
 DEPARTMENT OF TRANSPORTATION**

SCALE: 1"=10'(H)/1"=5'(V) SHEET 74 OF 85 SHEETS STA. 678+50.00 TO STA. 680+00.00

**CROSS SECTIONS
 KICKAPOO RAIL TRAIL**

F.A.P. RTE. ***	SECTION 17-F3000-02-BT	COUNTY CHAMPAIGN	TOTAL SHEETS 79	SHEET NO. 68
CONTRACT NO. 91615			ILLINOIS FED. AID PROJECT	

FINISH SURVEY NO.	SURVEYED AREAS CHECKED	BY	DATE

ORIGINAL SURVEY NO.	PLOTTED TEMPLATE AREAS CHECKED	BY	DATE

PEN TABLE:
 DOTSSA_Standard Project Pen.tbl
 DOTSSA_RID_PDF_ILMONOcolor.tbl
 FILE: J:\2017\17098501 - CAPPD RRT - Phase II\B04_Drawing\GEN\CAD_Sheets\07098501 274 Cross Sections 7.dwg
 SHEET

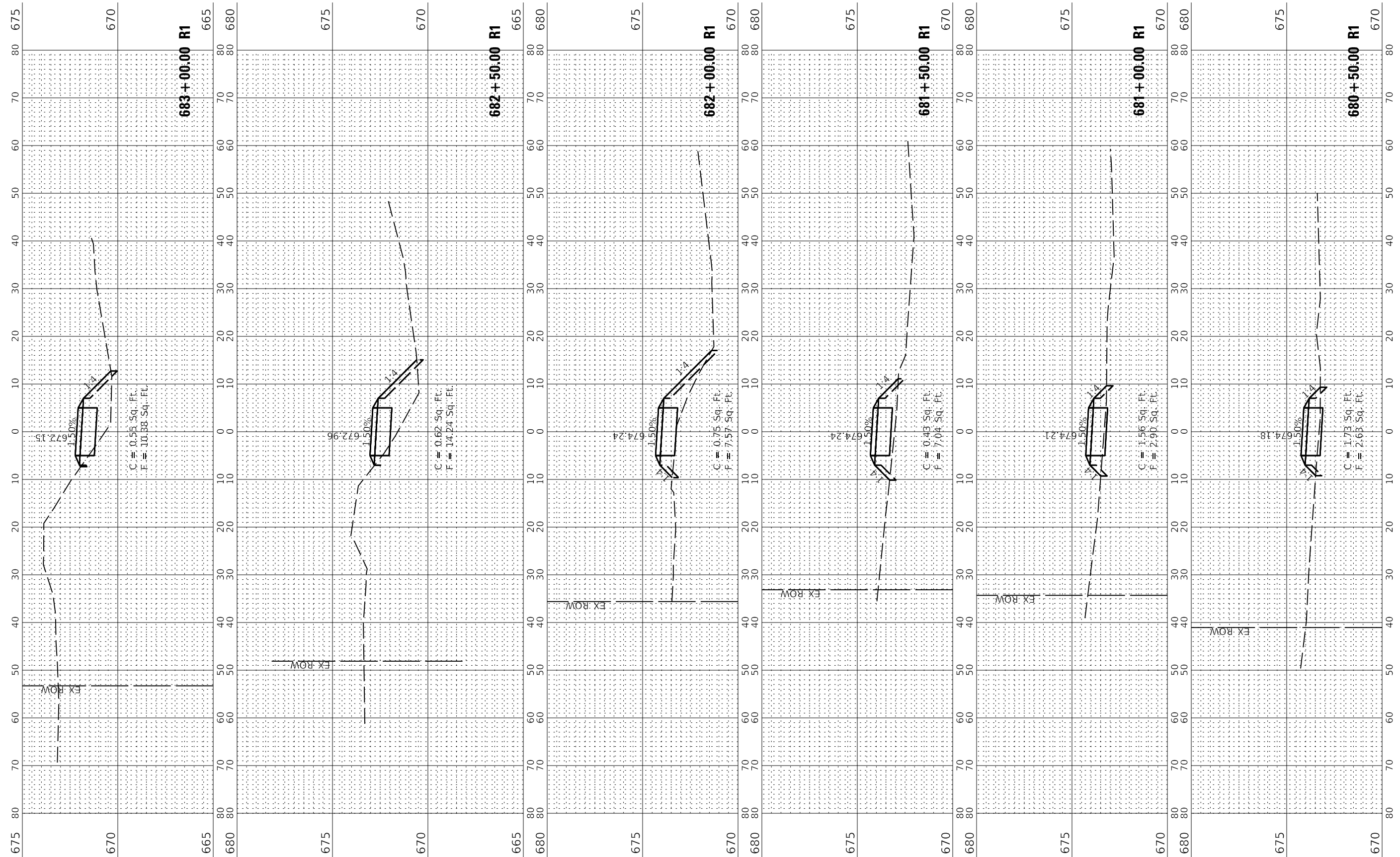


USER NAME = sjsanby	DESIGNED - JGG	REvised
PLOT SCALE = 20.00' = 1" / in.	DRAWN - RJT	REvised
PLOT DATE = 12/2/2021	CHECKED - MLL	REvised
4:44:11 PM	DATE - 11/05/2021	REvised

STATE OF ILLINOIS
 DEPARTMENT OF TRANSPORTATION

CROSS SECTIONS KICKAPOO RAIL TRAIL	
SCALE: 1"=10'(H)/1"=5'(V)	SHEET 75 OF 85 SHEETS
STA. 680+50.00	TO STA. 683+00.00

F.A.P. RTE. ***	SECTION 17-F3000-02-BT	COUNTY CHAMPAIGN	TOTAL SHEETS 79	SHEET NO. 69
CONTRACT NO. 91615			ILLINOIS FED. AID PROJECT	



FINISH SURVEY	SURVEYED	BY	DATE
NOTE BOOK	PLOTTED		
NO.	TEMPLATE		
	AREAS CHECKED		
	AREAS CHECKED		

ORIGINAL SURVEY	SURVEYED	BY	DATE
NOTE BOOK	PLOTTED		
NO.	TEMPLATE		
	AREAS CHECKED		
	AREAS CHECKED		

PEN TABLE:
 DOTSS4_Standard Project Pen.tbl
 DOTSS4_Plot_PDF_ILMONO.ctb
 FILE: J:\2017\17085501 - CAPPD RRT - Phase 1\B04_Drawing\GENCAD_Sheets\07085501 275 Cross Sections 75.dgn



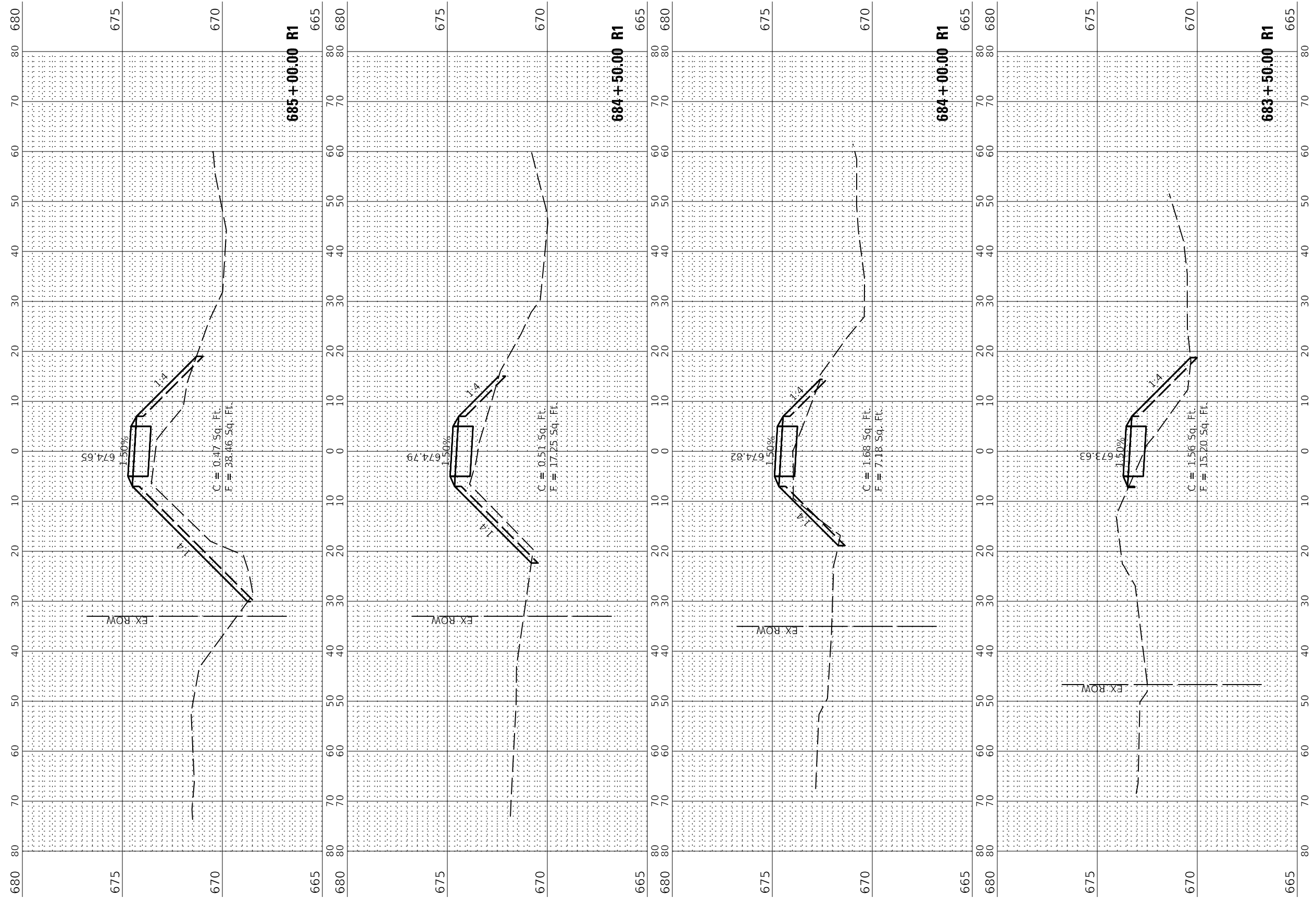
USER NAME = s#sanby	DESIGNED - JGG	REVISED
	DRAWN - RJT	REVISED
PLOT SCALE = 20.00' / in.	CHECKED - MLL	REVISED
PLOT DATE = 12/2/2021 4:44:13 PM	DATE - 11/05/2021	REVISED

STATE OF ILLINOIS
 DEPARTMENT OF TRANSPORTATION

SCALE: 1"=10'(H)/1"=5'(V) SHEET 76 OF 85 SHEETS STA. 683+50.00 TO STA. 685+00.00

CROSS SECTIONS
 KICKAPOO RAIL TRAIL

F.A.P. RTE.	SECTION	COUNTY	TOTAL SHEETS	SHEET NO.
***	17-F3000-02-BT	CHAMPAIGN	79	70
CONTRACT NO. 91615			ILLINOIS FED. AID PROJECT	



FINISH SURVEY	SURVEYED	BY	DATE
NOTE BOOK	PLOTTED		
NO.	TEMPLATE		
	AREAS CHECKED		
	AREAS CHECKED		

ORIGINAL SURVEY	SURVEYED	BY	DATE
NOTE BOOK	PLOTTED		
NO.	TEMPLATE		
	AREAS CHECKED		
	AREAS CHECKED		

PEN TABLE:
 DOTSS4_Standard Project Pen.tbl
 DOTSS4_Plot_PDF_ILMONO.ctb
 FILE: J:\2017\1708501 - CAPPD RRT - Phase 1\1604_Drawing\GENCAD_Sheets\0708501 276 Cross Sections 76.dgn

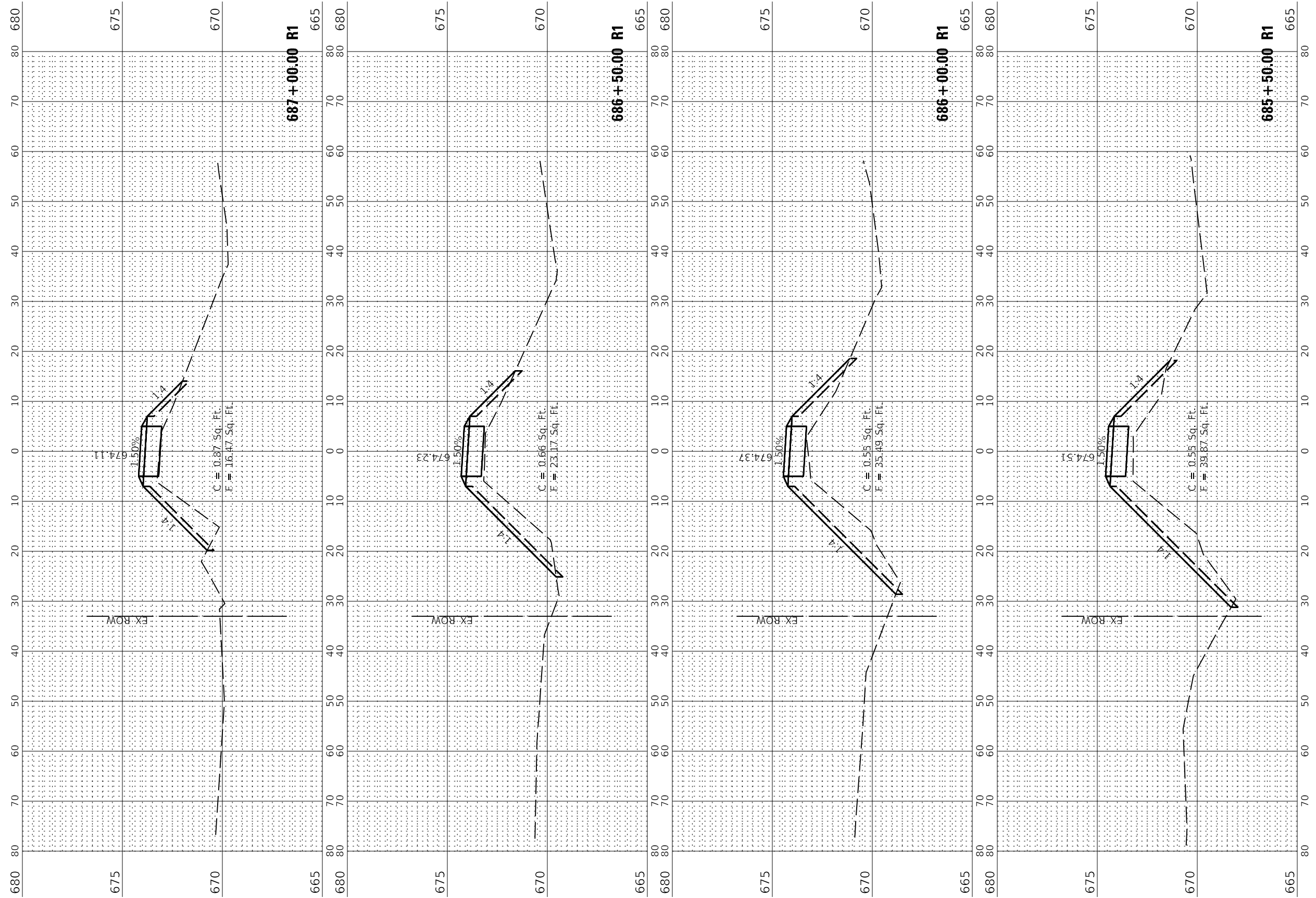


USER NAME = s#sanby	DESIGNED - JGG	REVISED
	DRAWN - RJT	REVISED
PLOT SCALE = 20.00' / in.	CHECKED - MLL	REVISED
PLOT DATE = 12/2/2021	DATE - 11/05/2021	REVISED

STATE OF ILLINOIS
 DEPARTMENT OF TRANSPORTATION

CROSS SECTIONS KICKAPOO RAIL TRAIL	
SCALE: 1"=10'(H)/1"=5'(V)	SHEET 77 OF 85 SHEETS
STA. 685+50.00	TO STA. 687+00.00

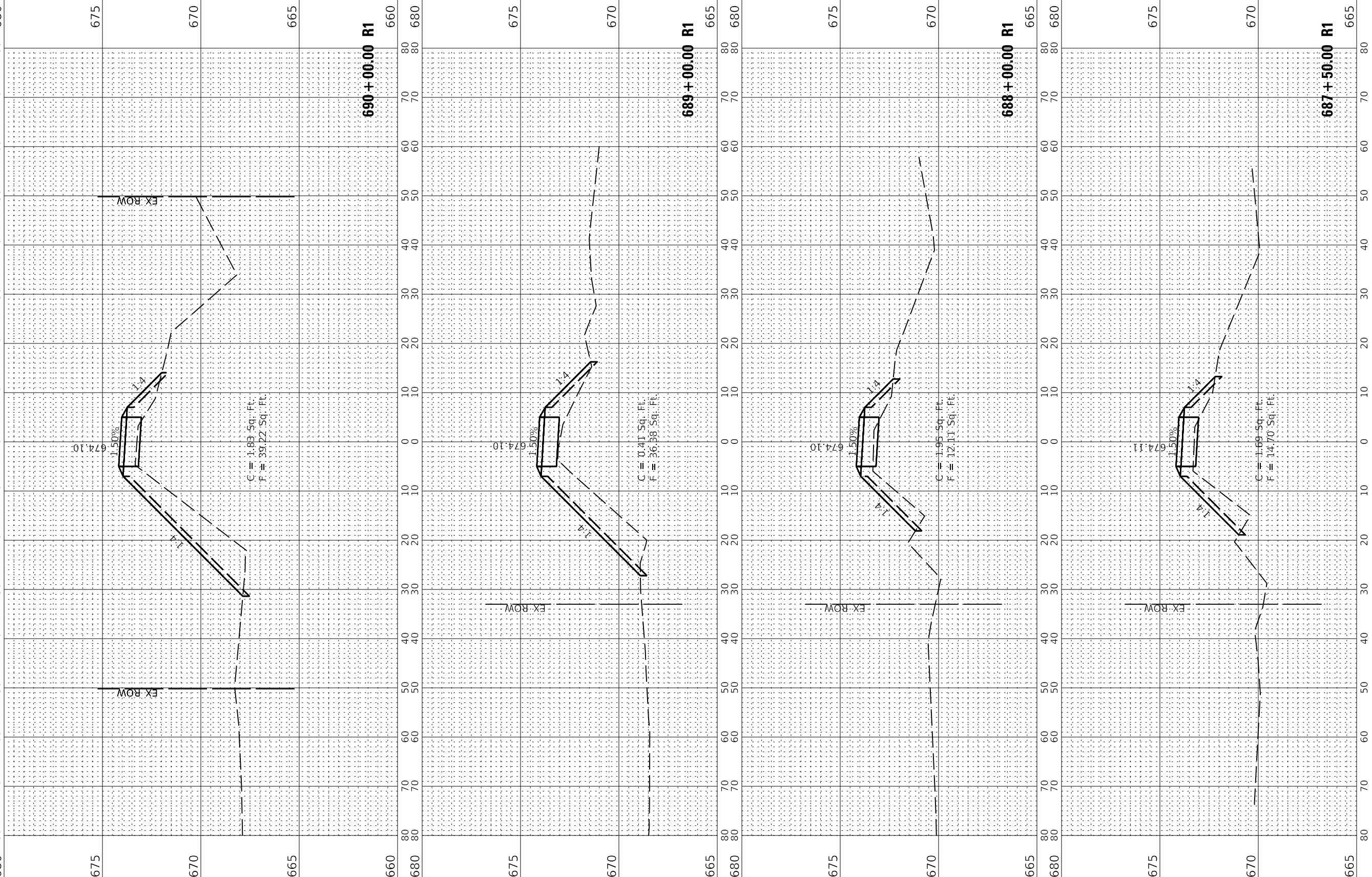
F.A.P. RTE. ***	SECTION 17-F3000-02-BT	COUNTY CHAMPAIGN	TOTAL SHEETS 79	SHEET NO. 71
			CONTRACT NO. 91615	
		ILLINOIS	FED. AID PROJECT	



FINISH SURVEY NO.	SURVEYED PLOTTED	BY	DATE
NO.	NOTE BOOK AREAS CHECKED		
	TEMPLATE AREAS CHECKED		
	AREAS CHECKED		

ORIGINAL SURVEY NO.	SURVEYED PLOTTED	BY	DATE
NO.	NOTE BOOK AREAS CHECKED		
	TEMPLATE AREAS CHECKED		
	AREAS CHECKED		

PEN TABLE:
 DOTSS4_Standard Project Pen.tbl
 DOTSS4_Plot_Pen.tbl
 FILE: J:\2017\17085501 - CAPPD RRT - Phase 1\1604_Drawing\GENCAD_Sheets\07085501 277 Cross Sections 77.dgn



USER NAME = sjsanby	DESIGNED - JGG	REVISIONS
	DRAWN - RJT	REVISIONS
PLOT SCALE = 20.00'"/in.	CHECKED - MLL	REVISIONS
PLOT DATE = 12/2/2021	DATE - 11/05/2021	REVISIONS

STATE OF ILLINOIS
 DEPARTMENT OF TRANSPORTATION

CROSS SECTIONS KICKAPOO RAIL TRAIL	
SCALE: 1"=10'(H)/1"=5'(V)	SHEET 78 OF 85 SHEETS
STA. 687+50.00	TO STA. 690+00.00

F.A.P. RTE.	SECTION	COUNTY	TOTAL SHEETS	SHEET NO.
***	17-F3000-02-BT	CHAMPAIGN	79	72
CONTRACT NO. 91615				
ILLINOIS		FED. AID PROJECT		

FINISH SURVEY	SURVEYED	BY	DATE
NOTE BOOK	PLOTTED		
NO.	TEMPLATE		
	AREAS CHECKED		
	AREAS CHECKED		

ORIGINAL SURVEY	SURVEYED	BY	DATE
NOTE BOOK	PLOTTED		
NO.	TEMPLATE		
	AREAS CHECKED		
	AREAS CHECKED		

PEN TABLE:
 DOTSS4_Standard Project Pen.tbl
 DOTSS4_RD_PDF_ILMONOcolor.tbl
 FILE: J:\2017\17098501 - CAPPD RRT - Phase II\B04_Drawing\GENCAD_Sheets\07098501 278 Cross Sections 73.dgn



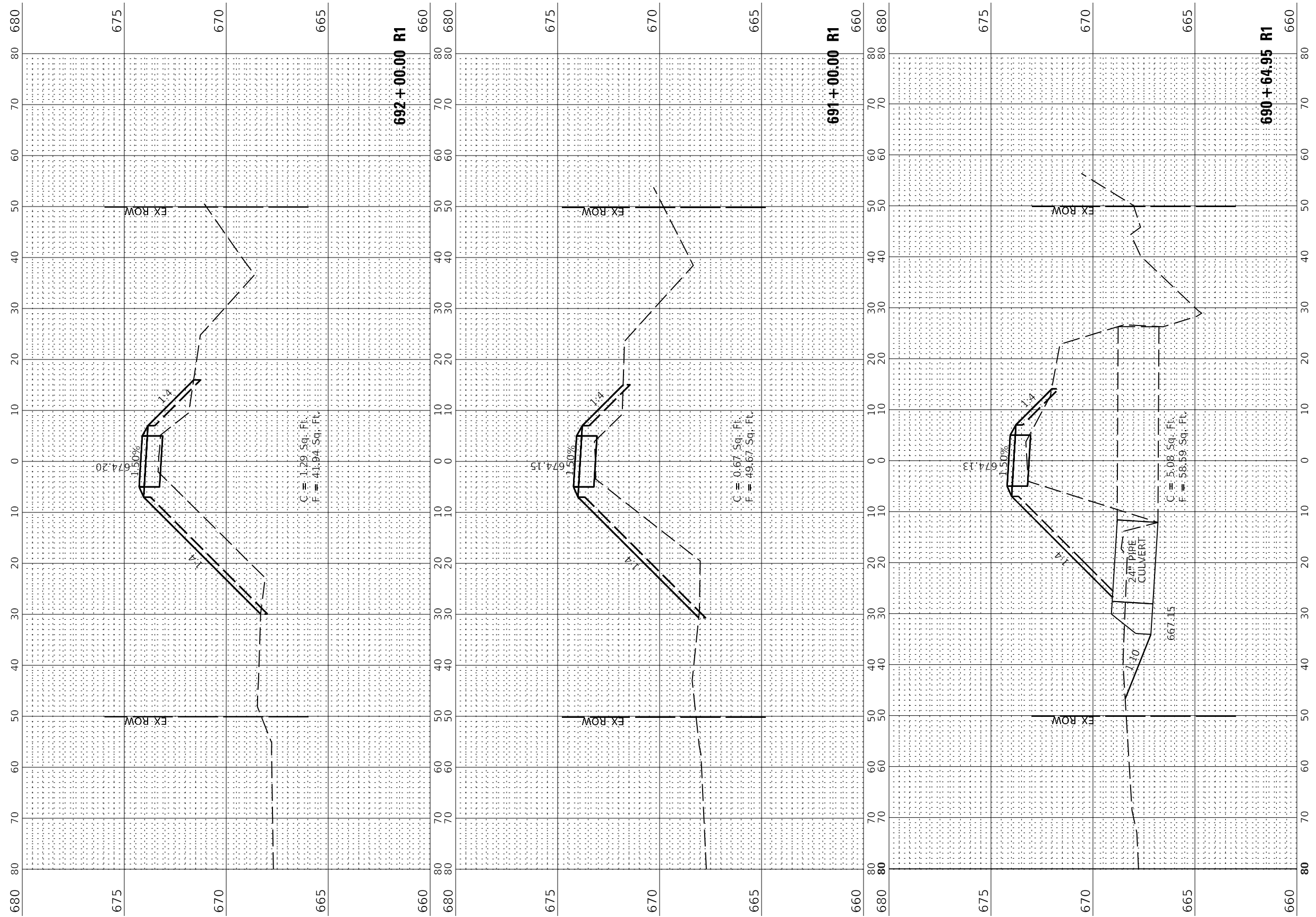
USER NAME = s#sanby	DESIGNED - JGG	REVISED
PLOT SCALE = 20.00'"/in.	DRAWN - RJT	REVISED
PLOT DATE = 12/2/2021	CHECKED - MLL	REVISED
4:44:16 PM	DATE - 11/05/2021	REVISED

STATE OF ILLINOIS
 DEPARTMENT OF TRANSPORTATION

SCALE: 1"=10'(H)/1"=5'(V) SHEET 79 OF 85 SHEETS STA. 690+64.95 TO STA. 692+00.00

CROSS SECTIONS
 KICKAPOO RAIL TRAIL

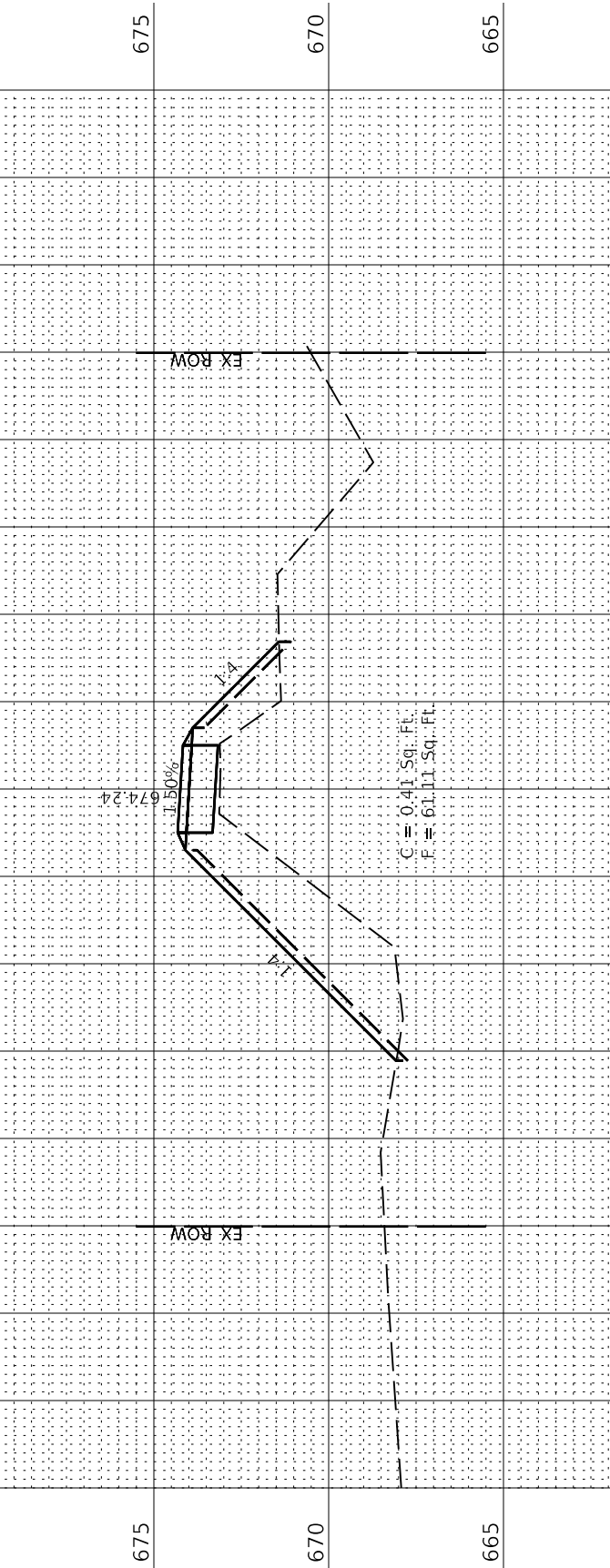
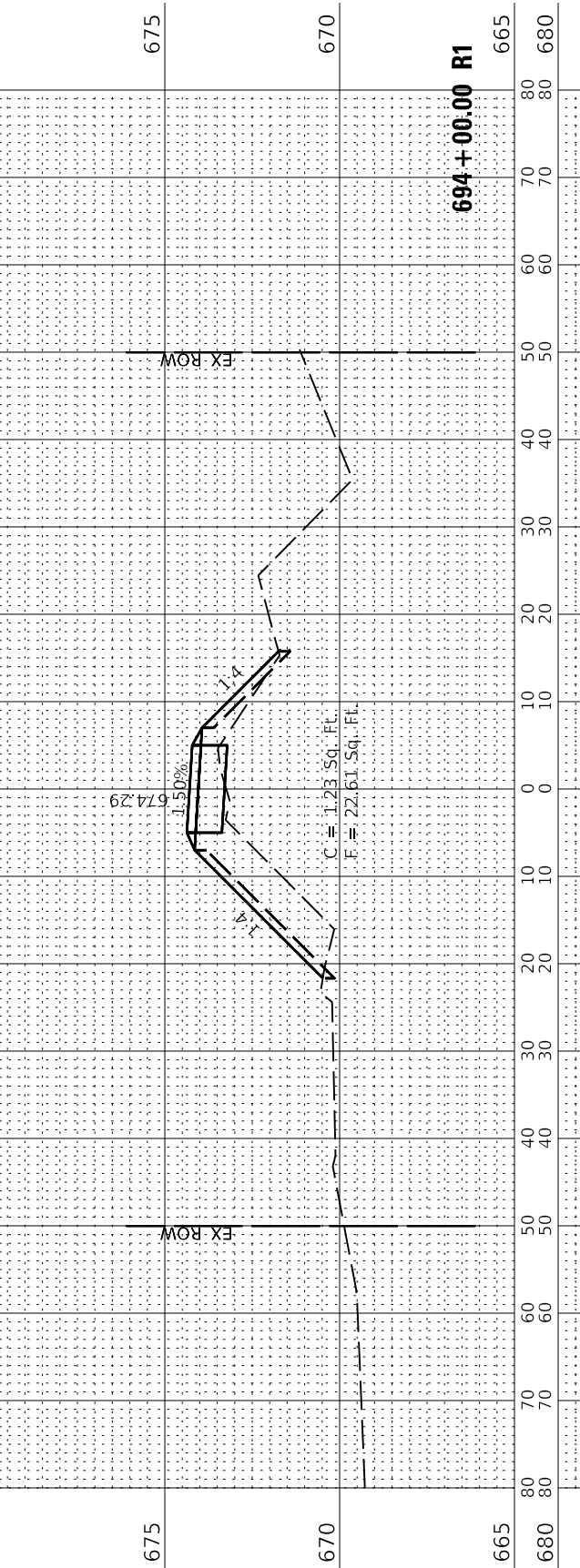
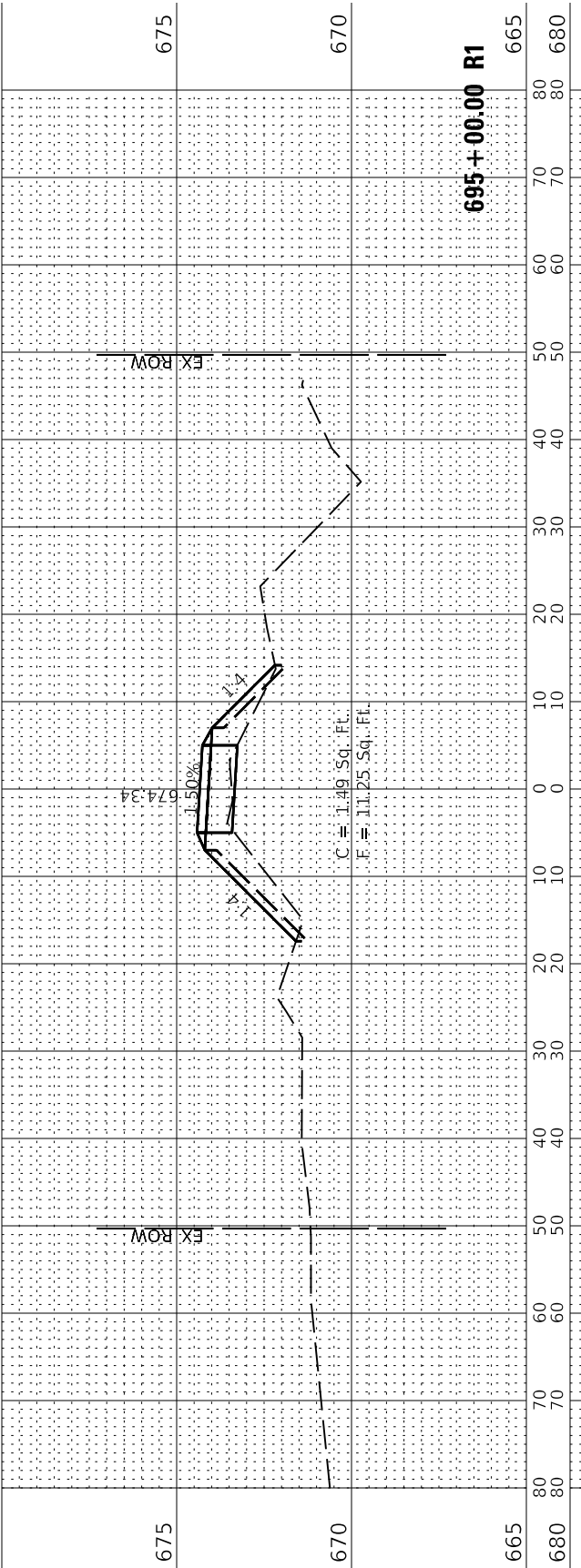
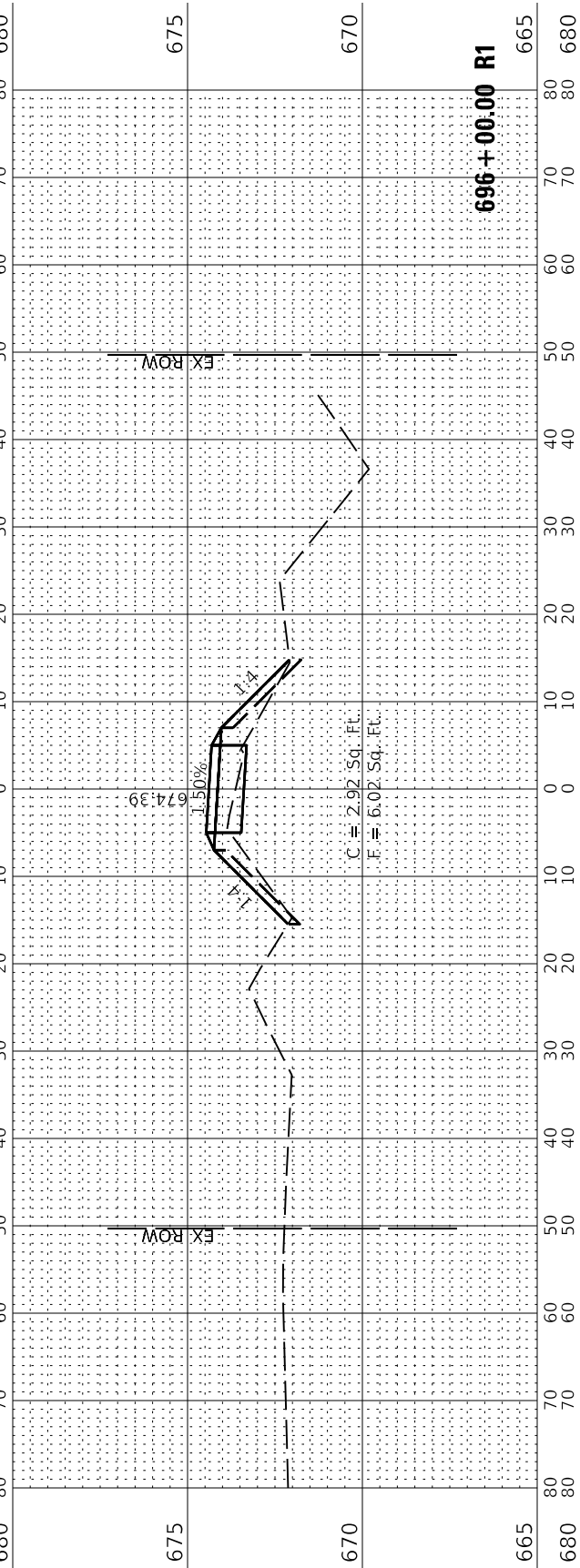
F.A.P. RTE. ***	SECTION 17-F3000-02-BT	COUNTY CHAMPAIGN	TOTAL SHEETS 79	SHEET NO. 73
			CONTRACT NO. 91615	
		ILLINOIS	FED. AID PROJECT	



FINISH SURVEY NO.	SURVEYED PLOTTED TEMPLATE AREAS CHECKED	BY	DATE

ORIGINAL SURVEY NO.	SURVEYED PLOTTED TEMPLATE AREAS CHECKED	BY	DATE

PEN TABLE:
 DOTSS4_Standard Project Pen.tbl
 DOTSS4_Plot_PDF_ILMONO.ctb
 FILE: J:\2017\17098501 - CAPPD RRT - Phase II\B04_Drawing\GENCAD_Sheets\07098501 279 Cross Sections 78.dgn



USER NAME = s#sanby	DESIGNED - JGG	REVISED
	DRAWN - RJT	REVISED
PLOT SCALE = 20.00'"/ft.	CHECKED - MLL	REVISED
PLOT DATE = 12/2/2021 4:44:17 PM	DATE - 11/05/2021	REVISED

STATE OF ILLINOIS
 DEPARTMENT OF TRANSPORTATION

CROSS SECTIONS KICKAPOO RAIL TRAIL	
SCALE: 1"=10'(H)/1"=5'(V)	SHEET 80 OF 85 SHEETS
STA. 693+00.00	TO STA. 696+00.00

F.A.P. RTE. ***	SECTION 17-F3000-02-BT	COUNTY CHAMPAIGN	TOTAL SHEETS 79	SHEET NO. 74
			CONTRACT NO. 91615	
ILLINOIS		FED. AID PROJECT		

FINISH SURVEY	SURVEYED	BY	DATE
NOTE BOOK	PLOTTED		
NO.	TEMPLATE		
	AREAS CHECKED		
	AREAS CHECKED		

ORIGINAL SURVEY	SURVEYED	BY	DATE
NOTE BOOK	PLOTTED		
NO.	TEMPLATE		
	AREAS CHECKED		
	AREAS CHECKED		

PEN TABLE:
 DOTSS4_Standard Project Pen.tbl
 DOTSS4_Plot_Pen.tbl
 FILE: J:\2017\17085501 - CAPPD RRT - Phase II\B04_Drawing\GENCAD_Sheets\07085501 280 Cross Sections 80.dgn

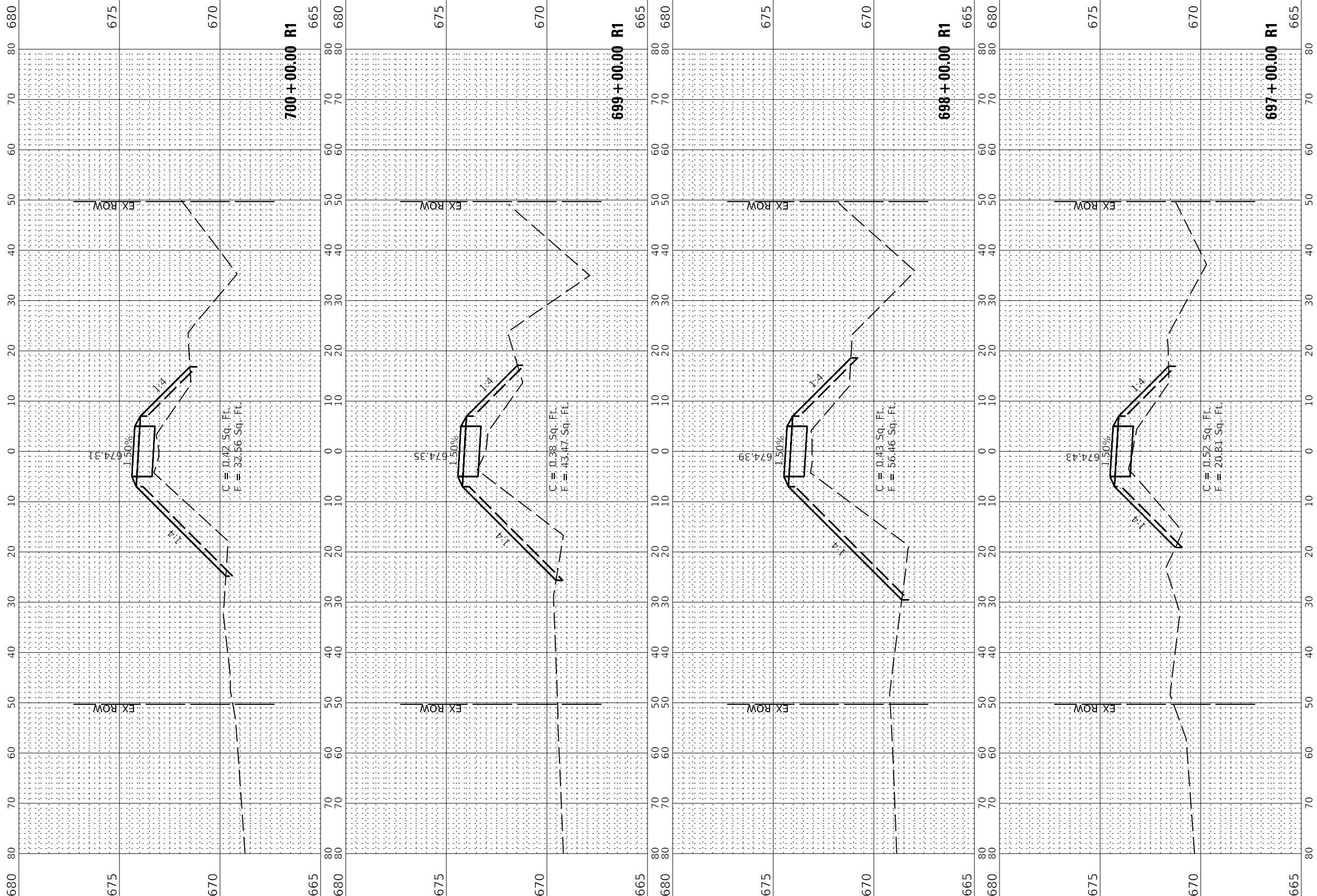


USER NAME = s#sanby	DESIGNED - JGG	REVISED
PLOT SCALE = 20.00' = 1"	DRAWN - RJT	REVISED
PLOT DATE = 12/2/2021	CHECKED - MLL	REVISED
4:44:18 PM	DATE - 11/05/2021	REVISED

**STATE OF ILLINOIS
 DEPARTMENT OF TRANSPORTATION**

CROSS SECTIONS KICKAPOO RAIL TRAIL	
SCALE: 1"=10'(H)/1"=5'(V)	SHEET 81 OF 85 SHEETS
STA. 697+00.00	TO STA. 700+00.00

F.A.P. RTE.	SECTION	COUNTY	TOTAL SHEETS	SHEET NO.
***	17-F3000-02-BT	CHAMPAIGN	79	75
CONTRACT NO. 91615			ILLINOIS / FED. AID PROJECT	



FINISH SURVEY	SURVEYED	BY	DATE
NOTE BOOK	PLOTTED		
NO.	TEMPLATE		
	AREAS CHECKED		
	AREAS CHECKED		

ORIGINAL SURVEY	SURVEYED	BY	DATE
NOTE BOOK	PLOTTED		
NO.	TEMPLATE		
	AREAS CHECKED		
	AREAS CHECKED		

PEN TABLE:
DOTSS4_Standard Project Pen.tbl
DOTSS4_PDF_PLOTMONO.ctb
FILE: J:\2017\17085501 - CAPPD RRT - Phase 1\B04 - Drawings\GENCAD_Sheets\70285501 280A Cross Sections 80A.dgn

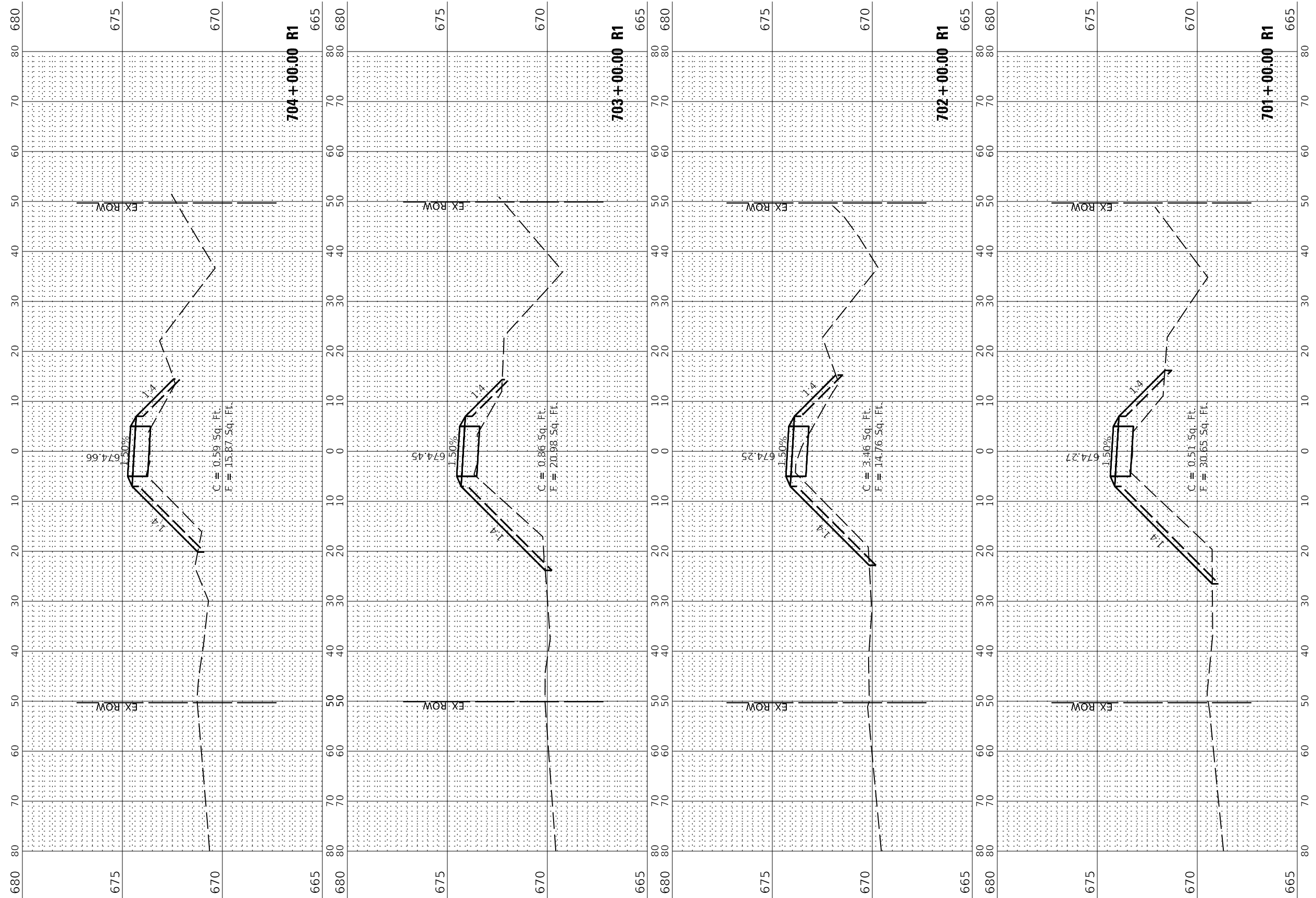


USER NAME = s#sanby	DESIGNED - JGG	REVISED
PLOT SCALE = 20.00'"/in.	DRAWN - RJT	REVISED
PLOT DATE = 12/2/2021	CHECKED - MLL	REVISED
4:44:19 PM	DATE - 11/05/2021	REVISED

STATE OF ILLINOIS
DEPARTMENT OF TRANSPORTATION

CROSS SECTIONS KICKAPOO RAIL TRAIL	
SCALE: 1"=10'(H)/1"=5'(V)	SHEET 82 OF 85 SHEETS
STA. 701+00.00	TO STA. 704+00.00

F.A.P. RTE.	SECTION	COUNTY	TOTAL SHEETS	SHEET NO.
***	17-F3000-02-BT	CHAMPAIGN	79	76
CONTRACT NO. 91615				
ILLINOIS		FED. AID PROJECT		



FINISH SURVEY NO.	SURVEYED AREAS CHECKED	BY	DATE

ORIGINAL SURVEY NO.	SURVEYED AREAS CHECKED	BY	DATE

PEN TABLE:
 E:\DOTSSA_Standard Project Pen.tbl
 DOTSSA_RD_PDF_ILMONO.ctb
 FILE: J:\2017\17085501 - CAPPD RRT - Phase II\B04_Drawing\GENCAD_Sheets\7085501 281 Cross Sections 81.dgn

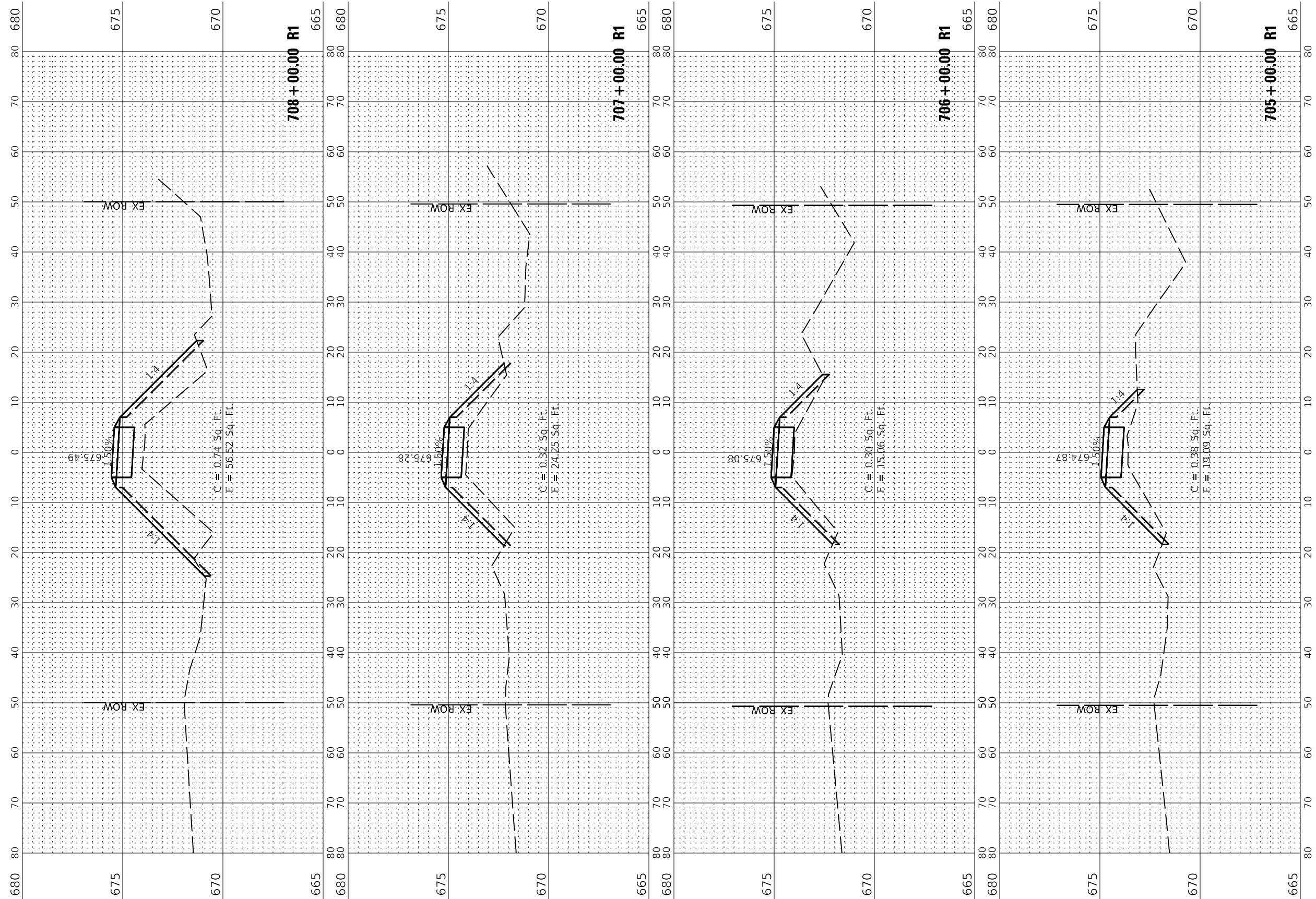


USER NAME = s#sanby	DESIGNED - JGG	REVISED
PLOT SCALE = 20.00'"/in.	DRAWN - RJT	REVISED
PLOT DATE = 12/2/2021	CHECKED - MLL	REVISED
4:44:21 PM	DATE - 11/05/2021	REVISED

STATE OF ILLINOIS
 DEPARTMENT OF TRANSPORTATION

CROSS SECTIONS KICKAPOO RAIL TRAIL	
SCALE: 1"=10'(H)/1"=5'(V)	SHEET 83 OF 85 SHEETS
STA. 705+00.00	TO STA. 708+00.00

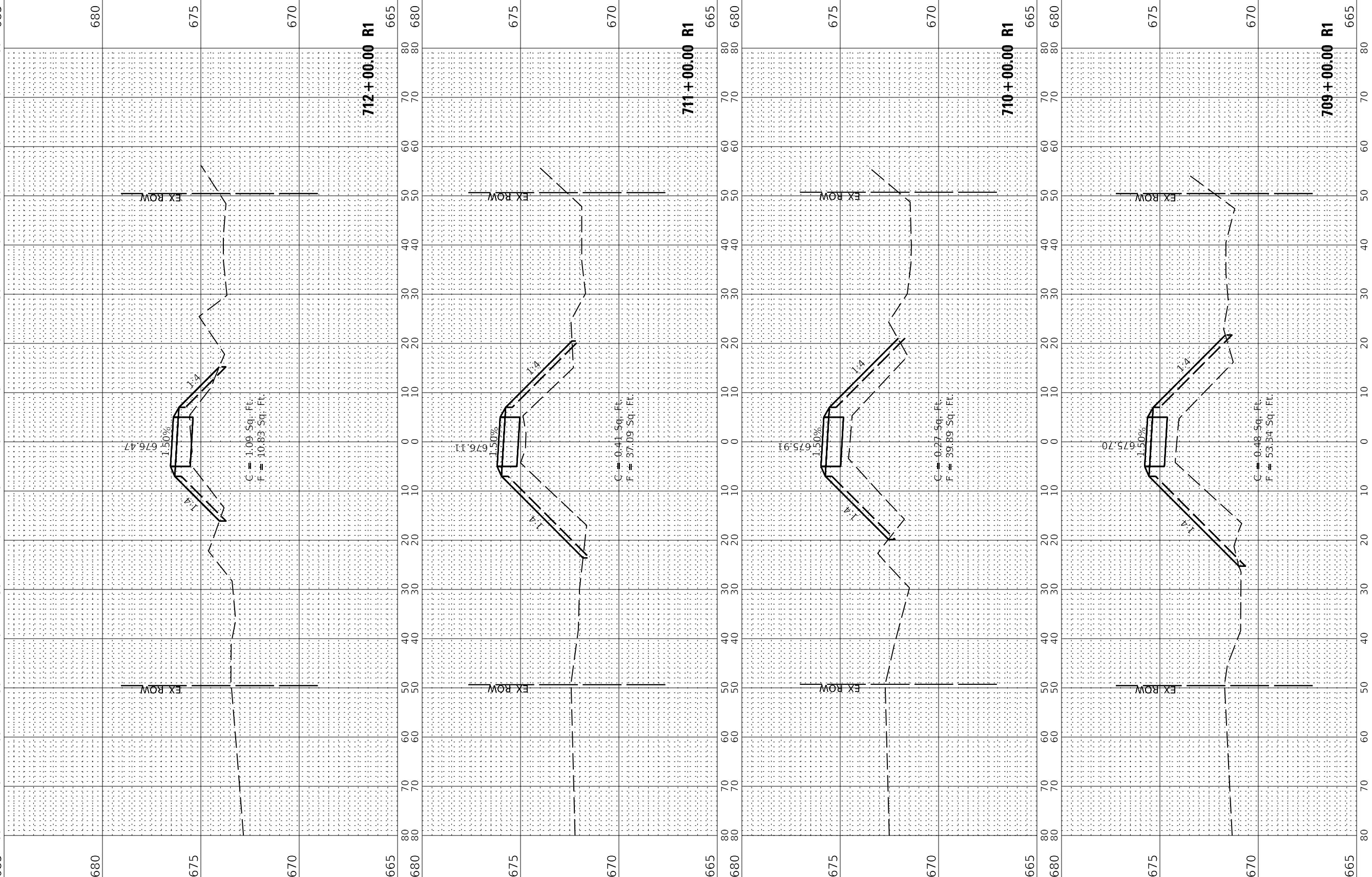
F.A.P. RTE. ***	SECTION 17-F3000-02-BT	COUNTY CHAMPAIGN	TOTAL SHEETS 79	SHEET NO. 77
CONTRACT NO. 91615			ILLINOIS FED. AID PROJECT	



FINISH SURVEY NO.	SURVEYED PLOTTED TEMPLATE AREAS CHECKED	BY	DATE

ORIGINAL SURVEY NO.	SURVEYED PLOTTED TEMPLATE AREAS CHECKED	BY	DATE

PEN TABLE:
 DOTSS4_Standard Project Pen.tbl
 DOTSS4_Plot_PDF_ILMONO.ctb
 FILE: J:\2017\17098501 - CAPPD RRT - Phase II\B04_Drawing\GENCAD_Sheets\07098501 282 Cross Sections 82.dgn



USER NAME = sjsarby	DESIGNED - JGG	REvised
	DRAWN - RJT	REvised
PLOT SCALE = 20.00'"/in.	CHECKED - MLL	REvised
PLOT DATE = 12/2/2021 4:44:22 PM	DATE - 11/05/2021	REvised

STATE OF ILLINOIS
 DEPARTMENT OF TRANSPORTATION

CROSS SECTIONS
 KICKAPOO RAIL TRAIL
 SCALE: 1"=10'(H)/1"=5'(V) SHEET 84 OF 85 SHEETS STA. 709+00.00 TO STA. 712+00.00

F.A.P. RTE.	SECTION	COUNTY	TOTAL SHEETS	SHEET NO.
***	17-F3000-02-BT	CHAMPAIGN	79	78
CONTRACT NO. 91615				
ILLINOIS		FED. AID PROJECT		

FINISH SURVEY NO.	SURVEYED PLOTTED AREAS CHECKED	BY	DATE

ORIGINAL SURVEY NO.	SURVEYED PLOTTED AREAS CHECKED	BY	DATE

PEN TABLE:
 DOTSS4_Standard Project Pen.tbl
 DOTSS4_RD_PDF_ILMONO.ctb
 FILE: J:\2017\17098501 - CAPPD RRT - Phase II\B04_Drawing\GENCAD_Sheets\07098501 283 Cross Sections & Sign SHEET



USER NAME = sjsanby	DESIGNED - JGG	REvised
PLOT SCALE = 20.00'"/in.	DRAWN - RJT	REvised
PLOT DATE = 12/2/2021	CHECKED - MLL	REvised
4:44:23 PM	DATE - 11/05/2021	REvised

STATE OF ILLINOIS
 DEPARTMENT OF TRANSPORTATION

SCALE: 1"=10'(H)/1"=5'(V) SHEET 85 OF 85 SHEETS STA. 713+00.00 TO STA. 714+36.50

CROSS SECTIONS
 KICKAPOO RAIL TRAIL

F.A.P. RTE. ***	SECTION 17-F3000-02-BT	COUNTY CHAMPAIGN	TOTAL SHEETS 79	SHEET NO. 79
CONTRACT NO. 91615			ILLINOIS FED. AID PROJECT	

