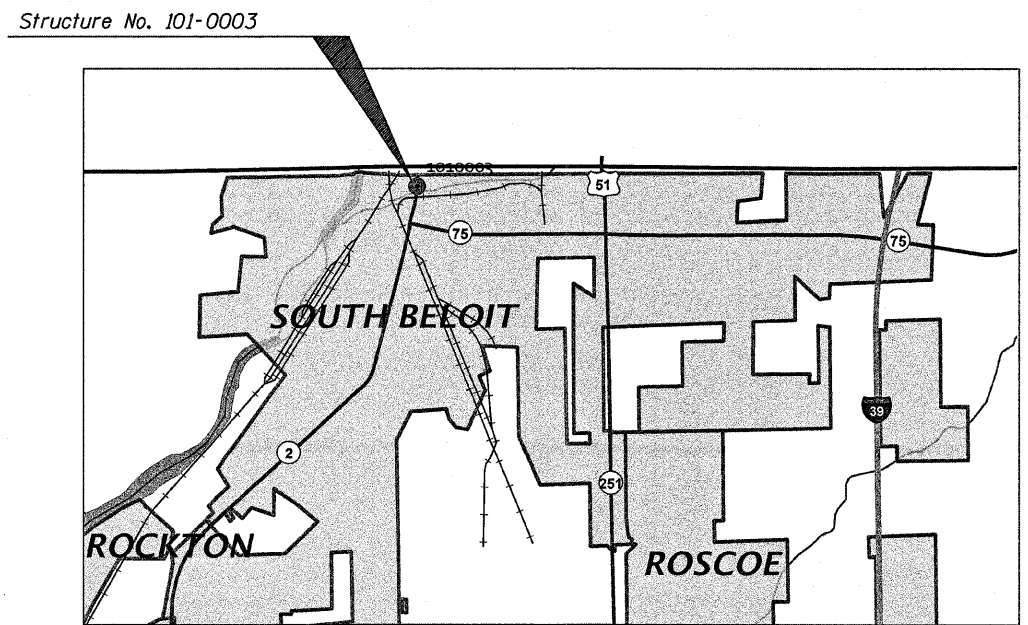
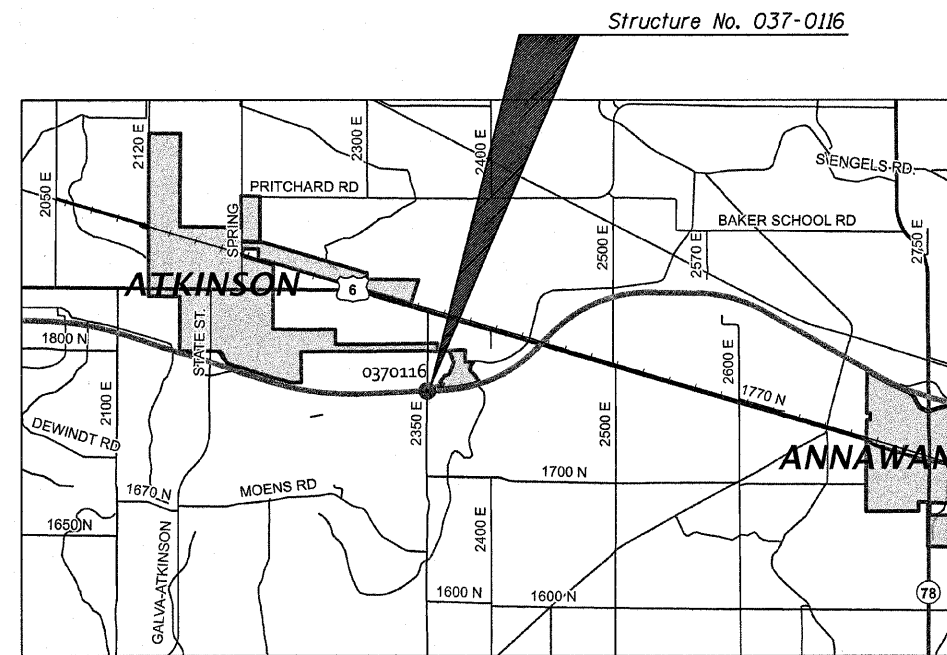
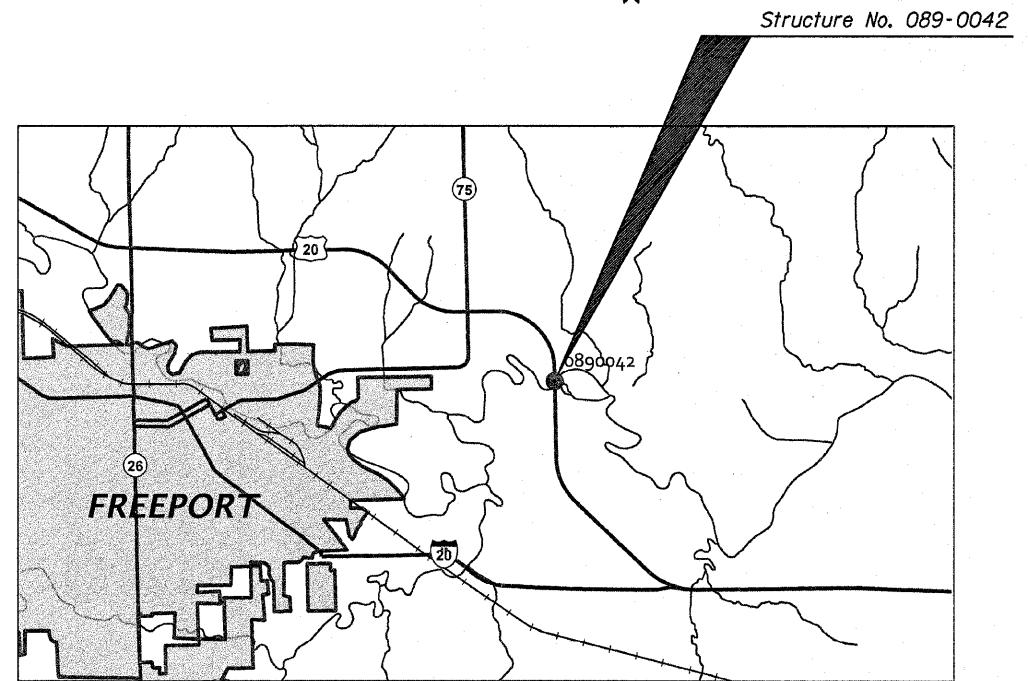
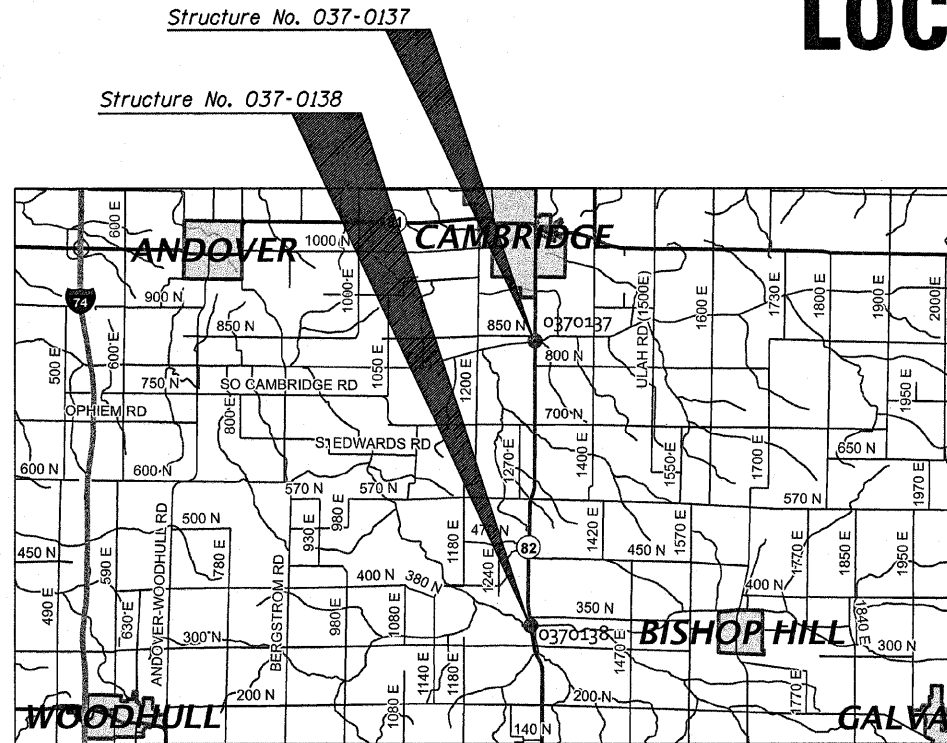


LOCATION MAPS



FILE NAME =	USER NAME = linkdj	DESIGNED -	REVISED -
C:\BR\Bridg Painting\Contracts\PAINTING\64C88\PLAN.dgn		DRAWN -	REVISED -
	PLOT SCALE = 50.0000' / IN.	CHECKED -	REVISED -
	PLOT DATE = Sat Jan 22 07:12:16 2011	DATE -	REVISED -

**STATE OF ILLINOIS
DEPARTMENT OF TRANSPORTATION**

**Location Maps
D2 Bridge Painting 2011-2**

SCALE: _____ SHEET NO. ___ OF ___ SHEETS STA. _____ TO STA. _____

F.A. RTE.	SECTION	COUNTY	TOTAL SHEETS	SHEET NO.
var D2 Bridge Painting 2011-2		Various	25	4
			CONTRACT NO. 64C88	
ILLINOIS FED. AID PROJECT				