

F.A.U. RTE.	SECTION	COUNTY	TOTAL SHEETS	SHEET NO.
1566	1996-151RS	COOK	21	1
FED. ROAD DIST. NO.	ILLINOIS	CONTRACT NO. 60232		

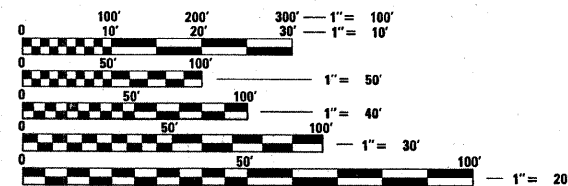
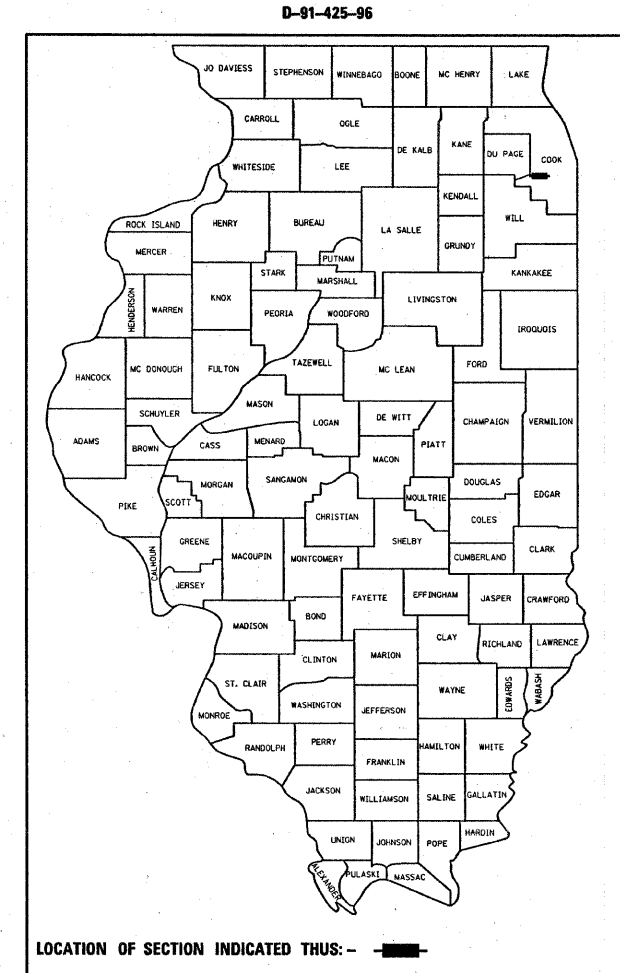
STATE OF ILLINOIS
DEPARTMENT OF TRANSPORTATION
DIVISION OF HIGHWAYS

**PROPOSED
HIGHWAY PLANS**

F.A.U. RTE. 1566 (95TH ST.)
IL. 171 (ARCHER AVE.) TO US 45 (LA GRANGE RD.)
RESURFACING (MAINTENANCE)
SECTION: 1996-151RS
PROJECT NO.: ESP-1566 (002)
COOK COUNTY
C-91-425-96

FOR INDEX OF SHEETS, SEE SHEET NO. 2

PROJECT IS LOCATED IN
PALOS TOWNSHIP

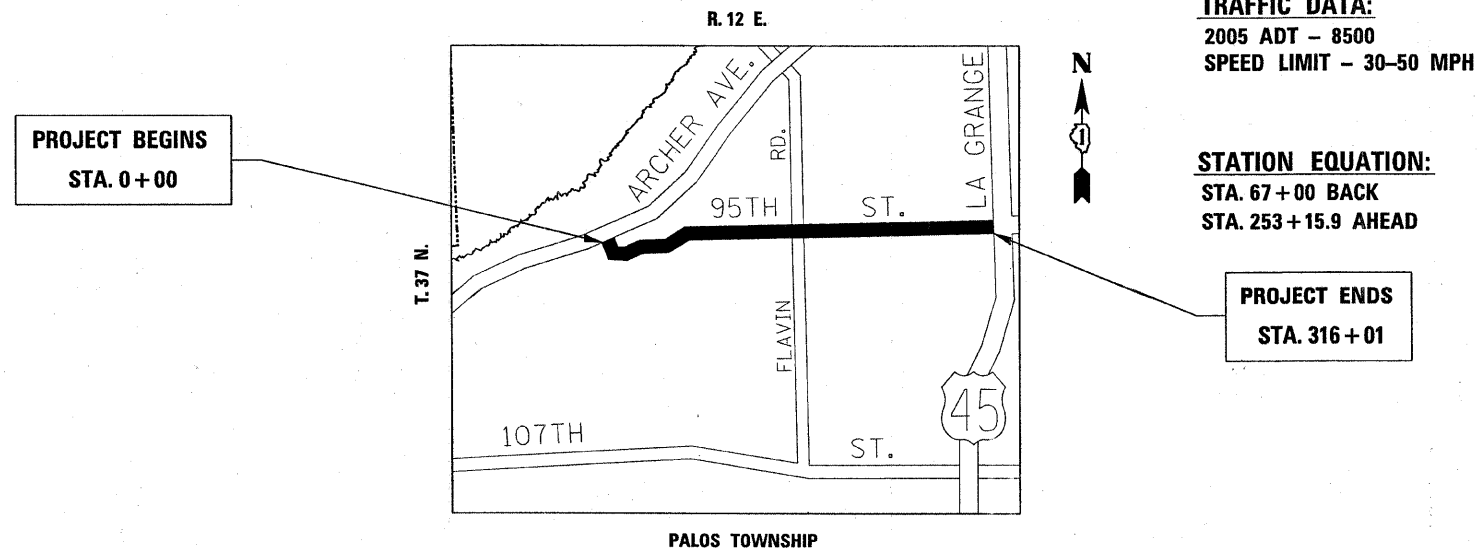


FULL SIZE PLANS HAVE BEEN PREPARED USING STANDARD ENGINEERING SCALES. REDUCED SIZED PLANS WILL NOT CONFORM TO STANDARD SCALES. IN MAKING MEASUREMENTS ON REDUCED PLANS, THE ABOVE SCALES MAY BE USED.

J.U.L.I.E.
JOINT UTILITY LOCATION INFORMATION FOR EXCAVATION
1-800-892-0123
OR 811

PROJECT ENGINEER J. CHANG (847) 705-4432
PROJECT MANAGER KEN ENG (847) 705-4247

CONTRACT NO. 60232



TRAFFIC DATA:
2005 ADT - 8500
SPEED LIMIT - 30-50 MPH

STATION EQUATION:
STA. 67+00 BACK
STA. 253+15.9 AHEAD

PROJECT ENDS
STA. 316+01

GROSS AND NET LENGTH OF PROJECT = 12985 FT. = 2.46 MI.

STATE OF ILLINOIS
DEPARTMENT OF TRANSPORTATION
DIVISION OF HIGHWAYS

SUBMITTED JANUARY 12, 20 09

Diana M. O'Keefe
DEPUTY DIRECTOR OF HIGHWAYS, REGION ENGINEER

March 13, 20 09

Charles J. Gross
ENGINEER OF DESIGN AND ENVIRONMENT

March 13, 20 09

Christine M. Reed
DIRECTOR OF HIGHWAYS, CHIEF ENGINEER

PRINTED BY THE AUTHORITY
OF THE STATE OF ILLINOIS