

F.A.I. RTE.	SECTION	COUNTY	TOTAL SHEETS	SHEET NO.
57	2122-B	COOK	75	1

75-2+4=77

D-91-266-97

STATE OF ILLINOIS
DEPARTMENT OF TRANSPORTATION
DIVISION OF HIGHWAYS

PROPOSED HIGHWAY PLANS

FAI 57 (I-57)
AT
103RD STREET
SECTION: 2122-B
DECK REPLACEMENT

PROJECT: ESP-057-7(278)358
COOK COUNTY
C-91-266-97

FOR INDEX OF SHEETS, SEE SHEET NO. 2

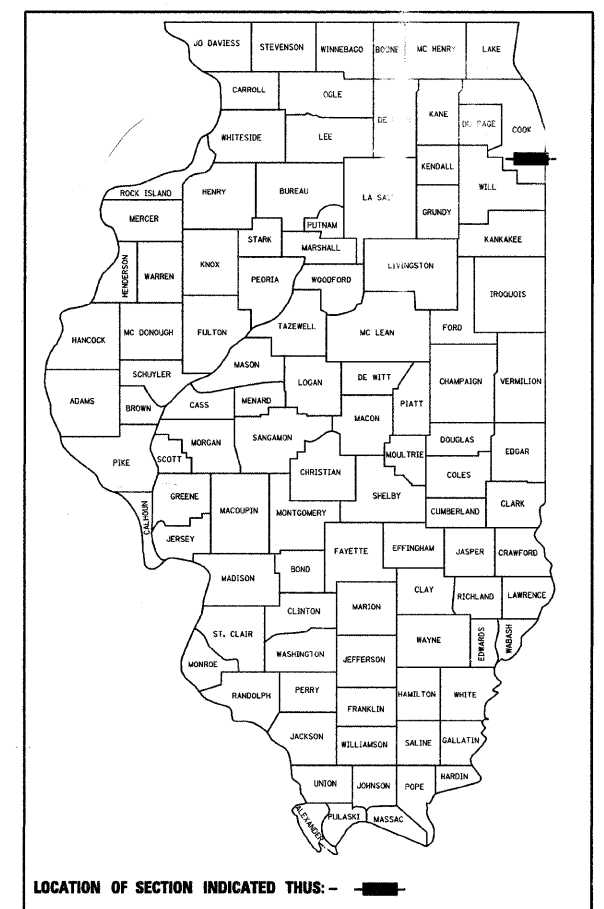
PROJECT LOCATED IN:
CITY OF CHICAGO

TRAFFIC DATA:

ADT:	<u>103RD STREET</u>	<u>I-57</u>
	12,400 VEHICLES (2005)	127,300 VEHICLES (2007)
	16,616 VEHICLES (2022)	
POSTED SPEED:	<u>103RD STREET</u>	<u>I-57</u>
	30 MPH (50 KPH)	55 MPH (90 KPH)

DESIGN DESIGNATION

5,317 (03) MINOR ARTERIAL (RS-10)



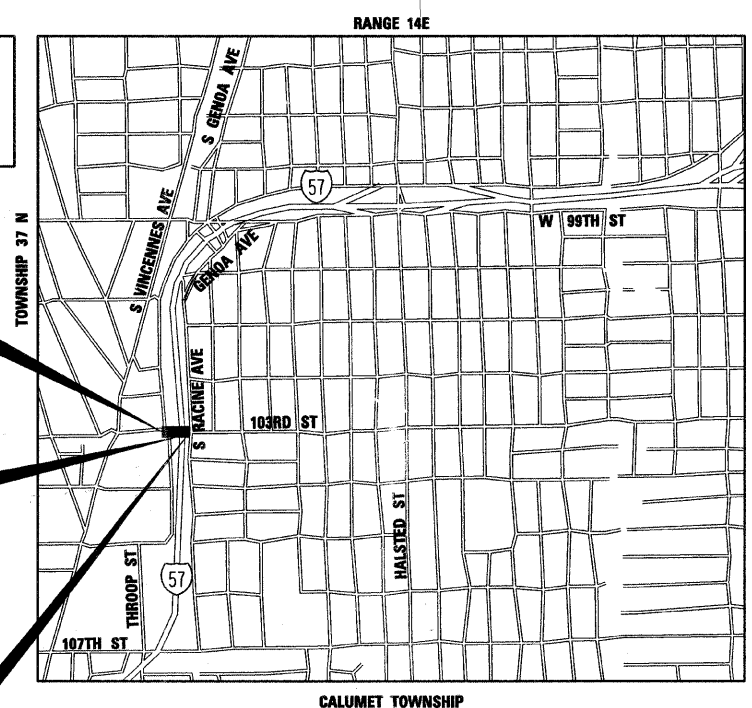
LOCATION OF SECTION INDICATED THIS: -

THIS PROJECT CONSIST OF
PAVEMENT MILLING AND RESURFACING,
BRIDGE DECK REMOVAL AND REPLACEMENT,
CONCRETE CURB AND GUTTER, AND
PORTLAND CEMENT CONCRETE SIDEWALK


103RD STREET
PROJECT BEGINS
STA 3+45.00

STRUCTURE NUMBER 016-2127
103RD ST OVER FAI 57
LENGTH = 171'-1"
DECK REMOVAL & REPLACEMENT
3 SPAN CONTINUOUS ROLLED
STEEL BEAM BRIDGE

103RD STREET
PROJECT ENDS
STA 7+51.00



LOCATION MAP




GROSS AND NET LENGTH OF PROJECT: 103RD STREET = 406.0 FT (0.08 MILES)



EXPIRATION DATE: 11-30-09
DATE: 11/07/09
SHEETS 1-18, 26, 59-75



EXPIRATION DATE: 11-30-10
DATE: 1/07/09
SHEETS 27-58



EXPIRATION DATE: 11-30-2009
DATE: 11/7/09
SHEETS 19-25

STATE OF ILLINOIS
DEPARTMENT OF TRANSPORTATION
DIVISION OF HIGHWAYS

SUBMITTED: JANUARY 9, 20 09

Diana M. O'Keefe
DEPUTY DIRECTOR OF HIGHWAYS

March 13, 20 09
Charles G. Dracott
ENGINEER OF DESIGN AND ENVIRONMENT

March 13, 20 09
Christine M. Reed
DIRECTOR OF HIGHWAYS, CHIEF ENGINEER

**PRINTED BY THE AUTHORITY
OF THE STATE OF ILLINOIS**



DISTRICT PROJECT MANAGER: BRIAN KUTTAB (847-705-4431)

1/7, 2009 01103ccr01.dgn

C.U.A.N.
CHICAGO UTILITY AREA NETWORK
1-312-744-7000

CONTRACT NO. 60366