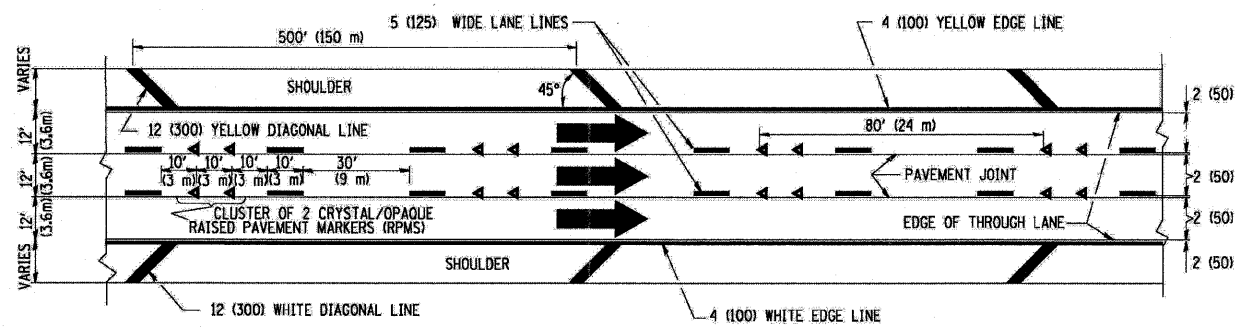


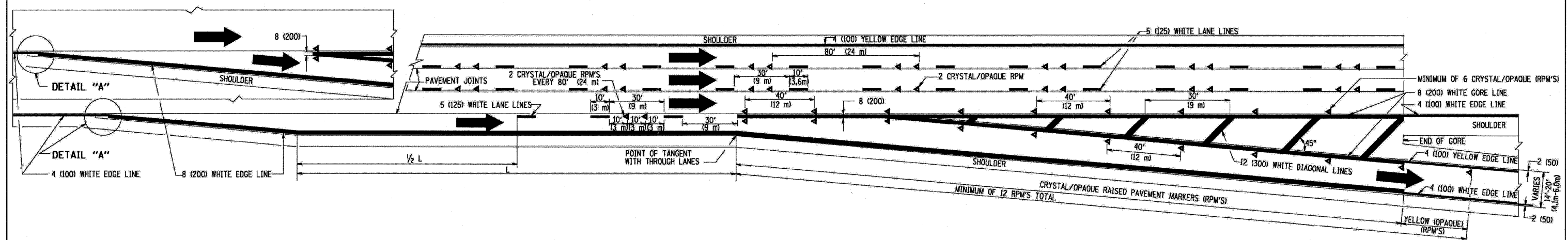
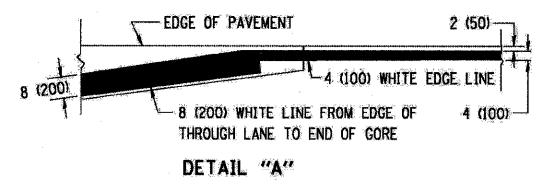
| F.A.I. RTE.         | SECTION | COUNTY                    | TOTAL SHEETS | SHEET NO. |
|---------------------|---------|---------------------------|--------------|-----------|
| 57                  | 2122-B  | COOK                      | 75           | 66        |
| STA.                |         | TO STA.                   |              |           |
| FED. ROAD DIST. NO. |         | ILLINOIS FED. AID PROJECT |              |           |

THE DIAGONAL LINES SHALL BE SPACED AT 40' (12 m) C-C ACROSS ALL STRUCTURES WHICH ARE 500' (150 m) OR LESS IN LENGTH  
 THE DIAGONAL LINES ARE NOT REQUIRED ON SHOULDERS WHICH ARE 6' (1.8 m) OR LESS IN WIDTH

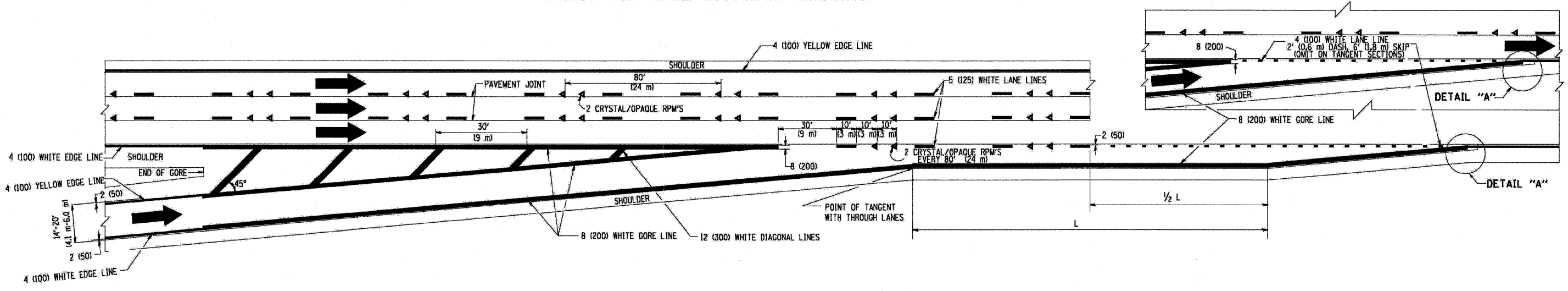


TYPICAL EDGE LINES & LANE LINES

- NOTES:
1. THERMO PLASTIC PAVEMENT MARKING LINE SHALL BE USED FOR THE EDGE LINES, GORE LINES, AND DIAGONAL LINES ON BITUMINOUS PAVEMENT ONLY.
  2. PREFORMED PLASTIC TYPE B PAVEMENT MARKING LINE SHALL BE USED FOR ALL LANE LINES ON BITUMINOUS PAVEMENT
  3. POLYUREA PAVEMENT MARKING SHALL BE USED FOR ALL MARKINGS ON PCC



TYPICAL EXIT RAMP PAVEMENT MARKINGS



TYPICAL ENTRANCE RAMP PAVEMENT MARKINGS

| REVISIONS |      |
|-----------|------|
| NAME      | DATE |
| DWS       | 1/90 |
| DWS       | 5/91 |
| AH        | 3/96 |
| DWS       | 7/96 |
| JAF       | 2/06 |
| SPB       | 1/07 |

ILLINOIS DEPARTMENT OF TRANSPORTATION  
**MULTI-LANE FREEWAY PAVEMENT MARKING DETAILS**  
 SCALE: NONE  
 DRAWN BY C.A.D.J.  
 CHECKED BY  
 TC12 SHEET 1 OF 2

PLT DATE = 3/6/2007  
 FILE NAME = K:\highway\2122.dgn  
 USER NAME = J. SHERIDAN