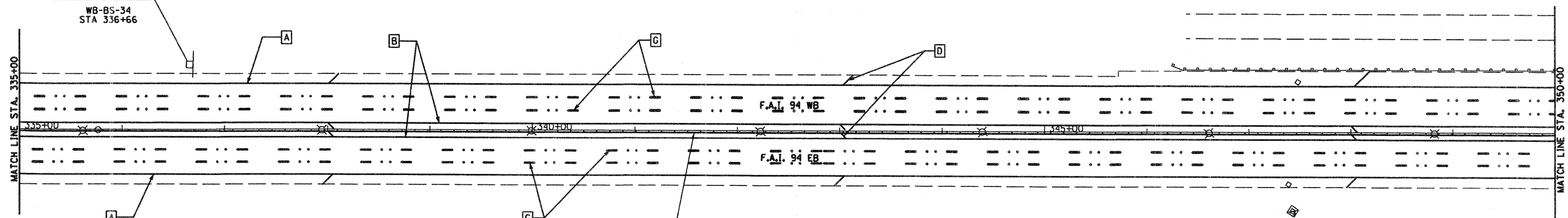


EXITS 66A-B  
115th St  
111th St  
1 MILE  
WB-BS-34  
STA 336+66



**GUIDE SIGN SEQUENCE NUMBERING CODE**

EXAMPLE  
EB-TR-03

DIRECTION OF TRAFFIC  
EB - EASTBOUND I-94  
WB - WESTBOUND I-94  
SI - STONY ISLAND FEEDER RAMP

SIGN PANEL NUMBER

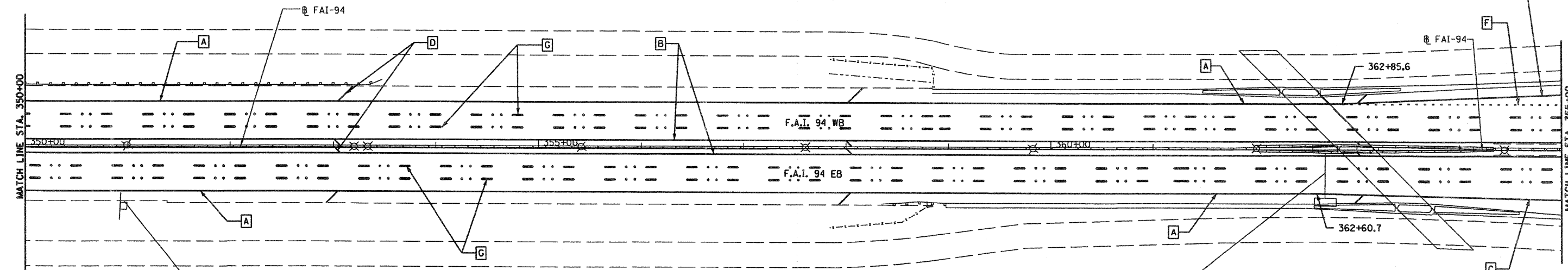
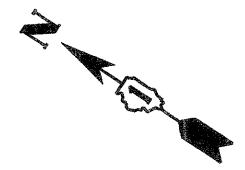
MOUNTING TYPE  
TR - Truss  
CL - Cantilever  
BR - Bridge Mounted  
WP - Wood Post  
BS - Breakaway Steel  
LP - Light Pole

REMOVE AND REPLACE SIGN PANEL

EXISTING LUMINAIRE

**PAVEMENT MARKING LEGEND**

- A THERMOPLASTIC PAVEMENT MARKING - LINE 4" WHITE EDGE LINE
- B THERMOPLASTIC PAVEMENT MARKING - LINE 4" YELLOW EDGE LINE
- C THERMOPLASTIC PAVEMENT MARKING - LINE 8" WHITE EDGE LINE
- D THERMOPLASTIC PAVEMENT MARKING - LINE 12" PAVEMENT DIAGNOLS SPACED @ 500' CENTERS
- E THERMOPLASTIC PAVEMENT MARKING - LINE 12" WHITE GORE DIAGNOLS SPACED @ 30' CENTERS
- F PREFORMED PLASTIC PAVEMENT MARKING TYPE B, INLAID, LINE 4" WHITE LANE LINES - 2' DASH - 6' SKIP
- G PREFORMED PLASTIC PAVEMENT MARKING TYPE B, INLAID, LINE 5" WHITE LANE LINES - 10' DASH - 30' SKIP
- H POLYUREA PAVEMENT MARKING, TYPE I, LINE 4" WHITE EDGE LINE
- I POLYUREA PAVEMENT MARKING, TYPE I, LINE 4" YELLOW EDGE LINE
- J POLYUREA PAVEMENT MARKING, TYPE I, LINE 5" WHITE LANE LINES - 10' DASH - 30' SKIP
- K POLYUREA PAVEMENT MARKING, TYPE I, LINE 8" WHITE EDGE LINE
- L POLYUREA PAVEMENT MARKING, TYPE I, LINE 12" WHITE GORE DIAGNOLS SPACED @ 30' CENTERS



EXIT 68A  
WEST  
130th St  
1/4 MILE  
EB-BS-35  
STA 350+96

EXITS 70A-B  
Dolton Ave  
2 MILES  
EB-TR-36  
STA 362+69

EXIT 68B  
EAST  
130th St  
1/4 MILE  
EB-TR-37  
STA 362+69

EXIT 68A  
WEST  
130th St  
EB-TR-38  
STA 362+69

NOTE:  
SEE TC-12 "MULTI-LANE FREEWAY PAVEMENT MARKING DETAILS" FOR PLACEMENT & TYPE OF RAISED REFLECTIVE PAVEMENT MARKERS

1S0161094R068.4-000

FILE NAME = 0160C08-082-PMK.18.dgn	USER NAME = dwoznarski	DESIGNED - DRAWN - DMW	REVISED - REVISED -	<b>STATE OF ILLINOIS DEPARTMENT OF TRANSPORTATION</b>	<b>BISHOP FORD EXPRESSWAY (I-94) PAVEMENT MARKING AND SIGNING PLANS</b>	F.A.I. RTE. 94	SECTION K0312-708W, ETC. & 1315RS-4	COUNTY COOK	TOTAL SHEETS 167	SHEET NO. 82	
PLOT SCALE = 1/8" = 1' IN.	CHECKED -	REVISOR -	SCALE: 1" = 50'			SHEET NO. 10 OF 21 SHEETS	STA. 335+00 TO STA. 365+00	FED. ROAD DIST. NO.	ILLINOIS FED. AID PROJECT	CONTRACT NO. 60C08	
PLOT DATE = 2/6/2009	DATE = 2/6/2009	REVISOR -									