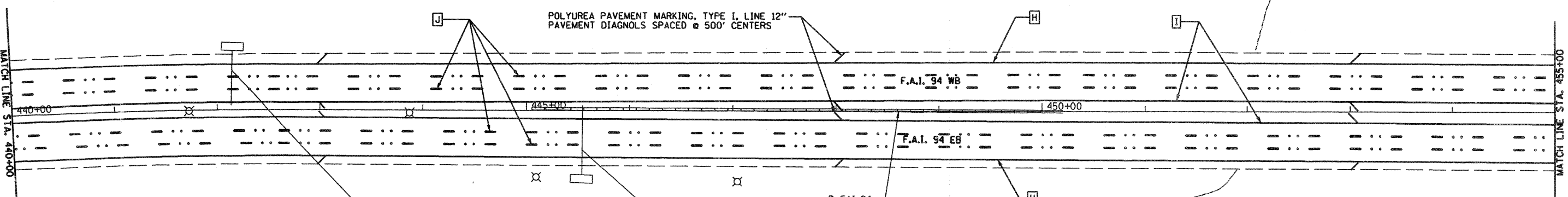
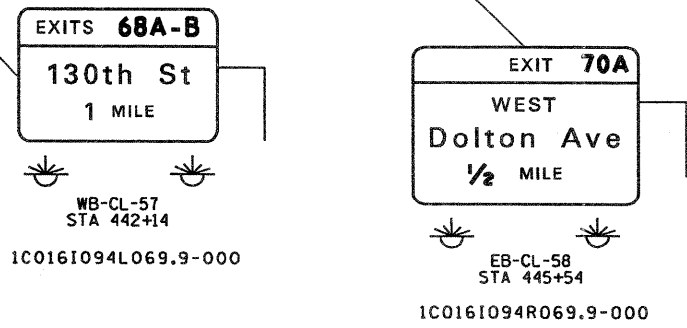
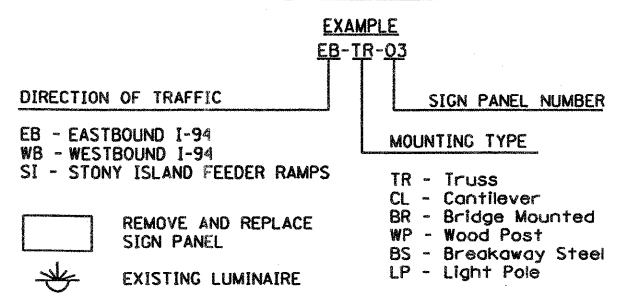


150161094R069.6-000



GUIDE SIGN SEQUENCE NUMBERING CODE



PAVEMENT MARKING LEGEND

- A THERMOPLASTIC PAVEMENT MARKING - LINE 4" WHITE EDGE LINE
- B THERMOPLASTIC PAVEMENT MARKING - LINE 4" YELLOW EDGE LINE
- C THERMOPLASTIC PAVEMENT MARKING - LINE 8" WHITE EDGE LINE
- D THERMOPLASTIC PAVEMENT MARKING - LINE 12" PAVEMENT DIAGNOLS SPACED @ 500' CENTERS
- E THERMOPLASTIC PAVEMENT MARKING - LINE 12" WHITE CORE DIAGNOLS SPACED @ 30' CENTERS
- F PREFORMED PLASTIC PAVEMENT MARKING TYPE B, INLAID, LINE 4" WHITE LANE LINES - 2' DASH - 6' SKIP
- G PREFORMED PLASTIC PAVEMENT MARKING TYPE B, INLAID, LINE 5" WHITE LANE LINES - 10' DASH - 30' SKIP
- H POLYUREA PAVEMENT MARKING, TYPE I, LINE 4" WHITE EDGE LINE
- I POLYUREA PAVEMENT MARKING, TYPE I, LINE 4" YELLOW EDGE LINE
- J POLYUREA PAVEMENT MARKING, TYPE I, LINE 5" WHITE LANE LINES - 10' DASH - 30' SKIP
- K POLYUREA PAVEMENT MARKING, TYPE I, LINE 8" WHITE EDGE LINE
- L POLYUREA PAVEMENT MARKING, TYPE I, LINE 12" WHITE GORE DIAGNOLS SPACED @ 30' CENTERS

NOTE:
SEE TC-12 "MULTI-LANE FREEWAY PAVEMENT MARKING DETAILS" FOR PLACEMENT & TYPE OF RAISED REFLECTIVE PAVEMENT MARKERS

FILE NAME = D:\60C08-805-PMK_13.dgn	USER NAME = dvoznarski	DESIGNED -	REVISED -	STATE OF ILLINOIS DEPARTMENT OF TRANSPORTATION	BISHOP FORD EXPRESSWAY (I-94) PAVEMENT MARKING AND SIGNING PLANS	F.A.I. RTE. 94	SECTION K0312-708W, ETC. & 1315RS-4	COUNTY COOK	TOTAL SHEETS 167	SHEET NO. 85	
PLOT SCALE = 100.00' / IN.	DRAWN - DMW	CHECKED -	REVISED -			SCALE: 1" = 50'	SHEET NO. 13 OF 21 SHEETS	STA. 425+00	TO STA. 455+00	FED. ROAD DIST. NO.	ILLINOIS FED. AID PROJECT
PLOT DATE = 2/6/2009	DATE - 2/6/2009	REVISOR -	REVISOR -			CONTRACT NO. 60C08					