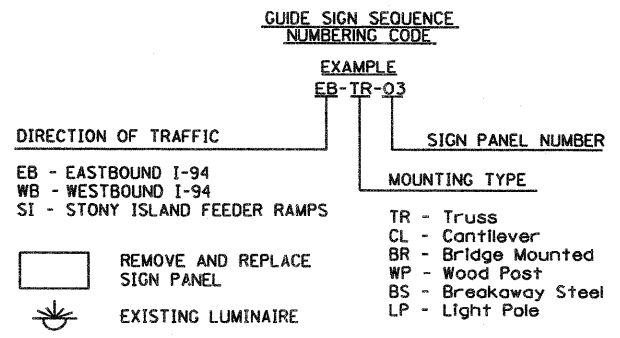
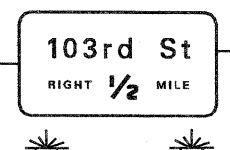
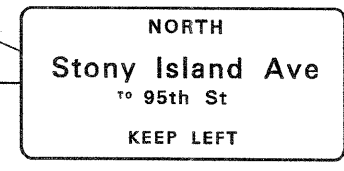


NOTE:
SEE SHEET 2 OF 21 FOR STRIPING
TYPES ON MAINLINE PAVEMENT

- PAVEMENT MARKING LEGEND
- A THERMOPLASTIC PAVEMENT MARKING - LINE 4" WHITE EDGE LINE
 - B THERMOPLASTIC PAVEMENT MARKING - LINE 4" YELLOW EDGE LINE
 - C THERMOPLASTIC PAVEMENT MARKING - LINE 8" WHITE EDGE LINE
 - D THERMOPLASTIC PAVEMENT MARKING - LINE 12" PAVEMENT DIAGNOLS SPACED @ 500' CENTERS
 - E THERMOPLASTIC PAVEMENT MARKING - LINE 12" WHITE GORE DIAGNOLS SPACED @ 30' CENTERS
 - F PREFORMED PLASTIC PAVEMENT MARKING TYPE B, INLAID, LINE 4" WHITE LANE LINES - 2' DASH - 6' SKIP
 - G PREFORMED PLASTIC PAVEMENT MARKING TYPE B, INLAID, LINE 5" WHITE LANE LINES - 10' DASH - 30' SKIP
 - H POLYUREA PAVEMENT MARKING, TYPE I, LINE 4" WHITE EDGE LINE
 - I POLYUREA PAVEMENT MARKING, TYPE I, LINE 4" YELLOW EDGE LINE
 - J POLYUREA PAVEMENT MARKING, TYPE I, LINE 5" WHITE LANE LINES - 10' DASH - 30' SKIP
 - K POLYUREA PAVEMENT MARKING, TYPE I, LINE 8" WHITE EDGE LINE
 - L POLYUREA PAVEMENT MARKING, TYPE I, LINE 12" WHITE GORE DIAGNOLS SPACED @ 30' CENTERS



NOTE:
SEE TC-12 "MULTI-LANE FREEWAY PAVEMENT MARKING DETAILS" FOR PLACEMENT & TYPE OF RAISED REFLECTIVE PAVEMENT MARKERS

150161094R000.0-000

FILE NAME = 0160C08-088-PMK_16.dgn	USER NAME = dwoznarski	DESIGNED - DRAWN - DMW	REVISED - REVISED - REVISED - REVISED -	STATE OF ILLINOIS DEPARTMENT OF TRANSPORTATION		BISHOP FORD EXPRESSWAY (I-94) PAVEMENT MARKING AND SIGNING PLANS		F.A.I. RTE. 94	SECTION 10312-708W, ETC. & 1315RS-4	COUNTY COOK	TOTAL SHEETS 167	SHEET NO. 88
PLOT SCALE = 100.00' / IN.	PLOT DATE = 2/6/2009	CHECKED - DATE - 2/6/2009	REVISED -					SCALE: 1" = 50'	SHEET NO. 16 OF 21 SHEETS	STA. 29+00 TO STA. 43+00	FED. ROAD DIST. NO.	ILLINOIS FED. AID PROJECT