


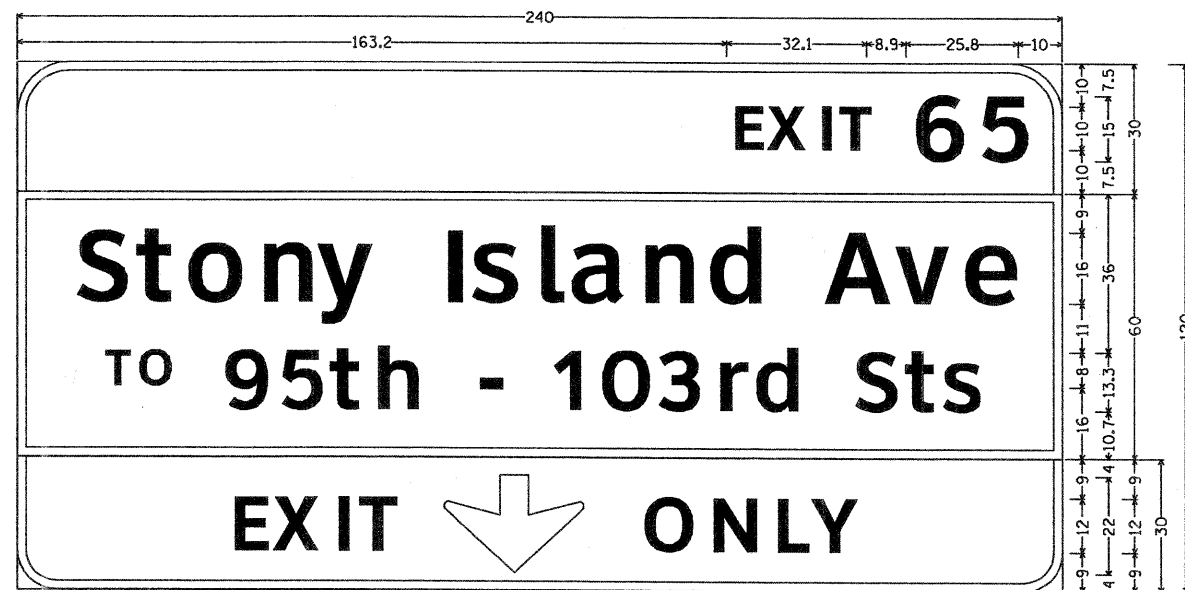
9.0" Radius, 2.0" Border, White on Green;
 [EXIT 65] ClearviewHwy-5-W;
 9.0" Radius, 2.0" Border, White on Green;
 [Stony Island Ave] ClearviewHwy-5-W-R; [TO 95th - 103rd Sts] ClearviewHwy-5-W-R; [$\frac{3}{4}$ MILE] ClearviewHwy-5-W-R;

EB-B5-01



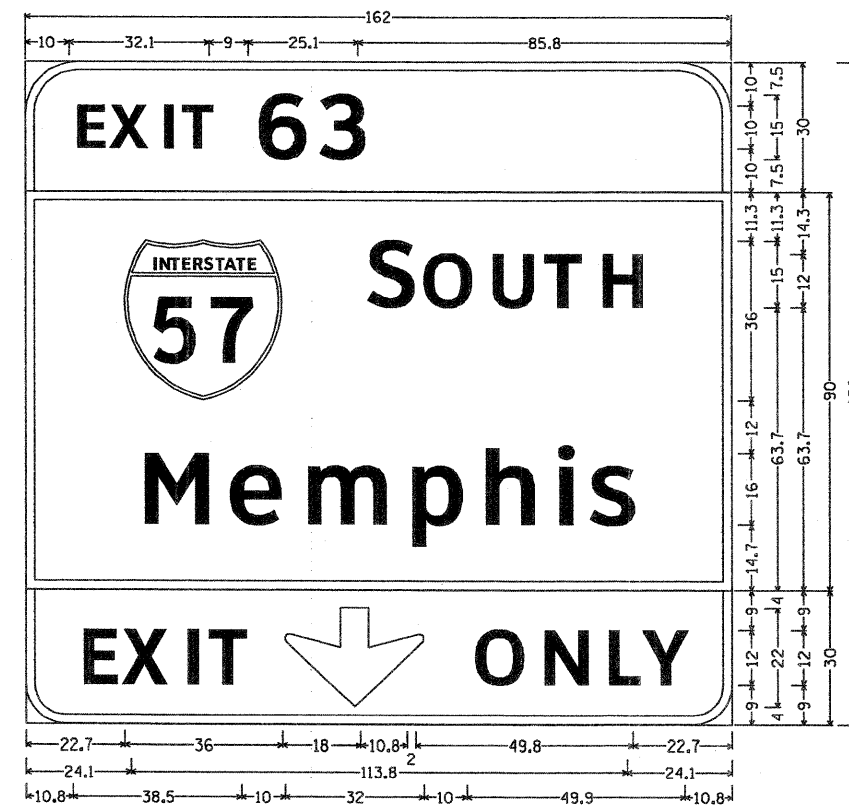
9.0" Radius, 2.0" Border, White on Green;
 [EAST] ClearviewHwy-5-W; [Indiana] ClearviewHwy-5-W-R; Down Arrow 22.0" 270L; Down Arrow 22.0" 270L;

EB-BR-02



9.0" Radius, 2.0" Border, White on Green;
 [EXIT 65] ClearviewHwy-5-W;
 9.0" Radius, 2.0" Border, White on Green;
 [Stony Island Ave] ClearviewHwy-5-W-R; [TO 95th - 103rd Sts] ClearviewHwy-5-W-R;
 9.0" Radius, 2.0" Border, Black on Yellow;
 [EXIT] ClearviewHwy-5-W; Down Arrow 22.0" 270L; [ONLY] ClearviewHwy-5-W;

EB-BR-03
 AND
 EB-TR-07



9.0" Radius, 2.0" Border, White on Green;
 [EXIT 63] ClearviewHwy-5-W;
 9.0" Radius, 2.0" Border, White on Green;
 [SOUTH] ClearviewHwy-5-W; [Memphis] ClearviewHwy-5-W;
 9.0" Radius, 2.0" Border, Black on Yellow;
 [EXIT] ClearviewHwy-5-W; Down Arrow 22.0" 270L; [ONLY] ClearviewHwy-5-W;

WB-TR-04
 AND
 WB-TR-77

ALL DIMENSIONS ARE INCHES

FILE NAME = 0168008-094-Sign_1.dgn	USER NAME = dwozniarski	DESIGNED -	REVISED -	STATE OF ILLINOIS DEPARTMENT OF TRANSPORTATION	BISHOP FORD EXPRESSWAY (I-94) SIGN DETAILS	F.A.I. RTE.	SECTION	COUNTY	TOTAL SHEETS	SHEET NO.
	PLOT SCALE = N/A	CHECKED -	REVISED -			94	(0312-708W, ETC. & 1315RS-4)	COOK	167	94
PLOT DATE = 2/6/2009	DATE = 2/6/2009	REVISOR -	REVISOR -	SCALE: N/A	SHEET NO. 1 OF 15 SHEETS	STA.	TO STA.	CONTRACT NO. 60C08		
								FED. ROAD DIST. NO. ILLINOIS FED. AID PROJECT		