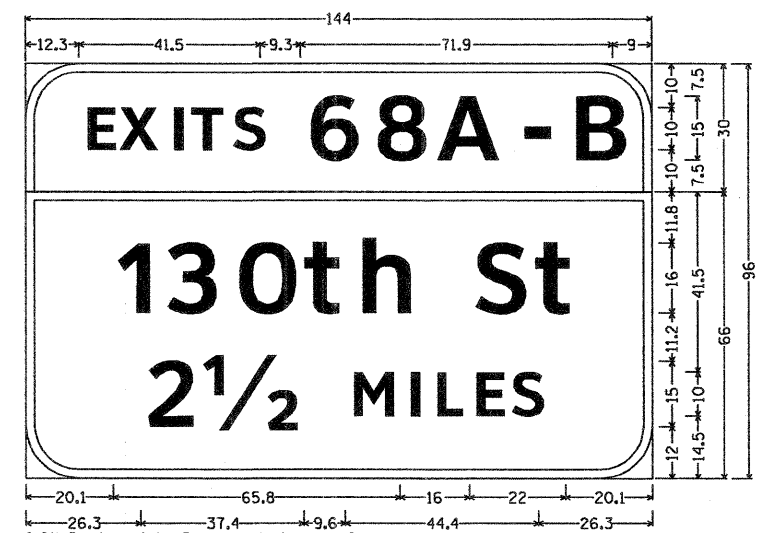


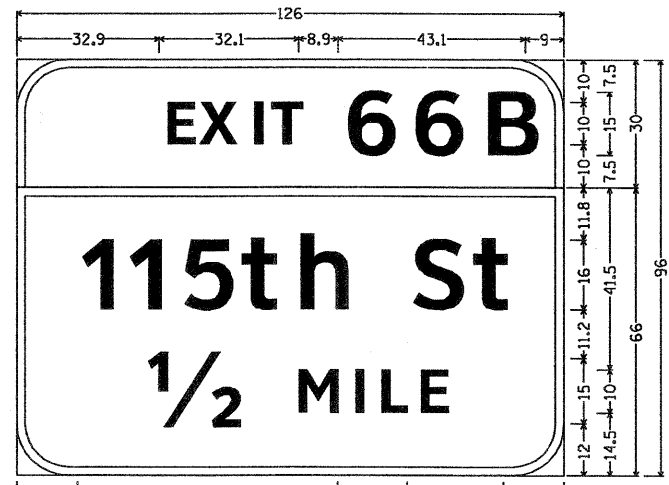
9.0" Radius, 2.0" Border, White on Green;
 [EXIT 65] ClearviewHwy-5-W;
 9.0" Radius, 2.0" Border, White on Green;
 [103rd St] ClearviewHwy-5-W-R; [Stony Island Ave] ClearviewHwy-5-W-R; [RIGHT 2 LANES] ClearviewHwy-5-W;

WB-TR-19



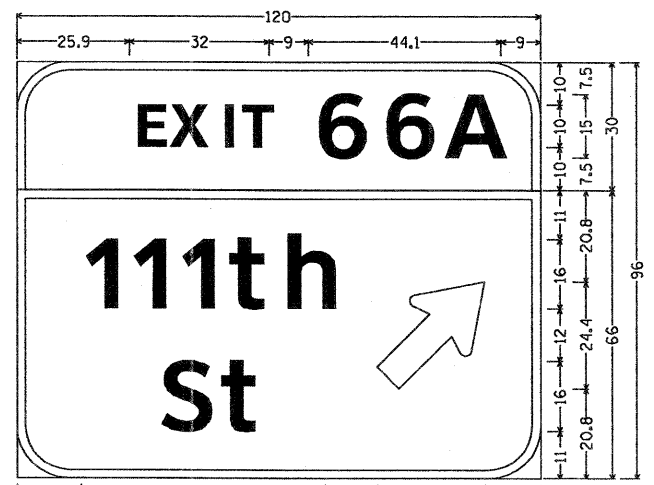
9.0" Radius, 2.0" Border, White on Green;
 [EXITS 68A-B] ClearviewHwy-5-W;
 9.0" Radius, 2.0" Border, White on Green;
 [130th St] ClearviewHwy-5-W-R; [2 1/2 MILES] ClearviewHwy-5-W;

EB-TR-20



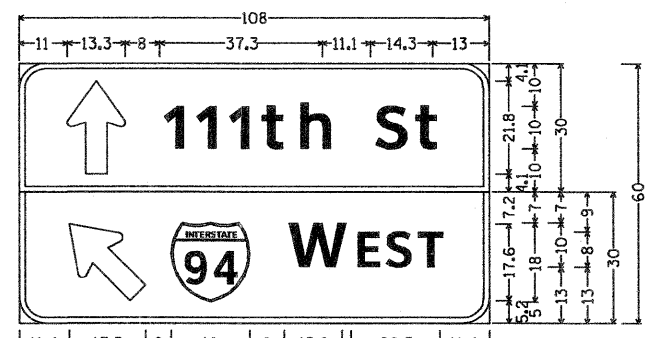
9.0" Radius, 2.0" Border, White on Green;
 [EXIT 66B] ClearviewHwy-5-W;
 9.0" Radius, 2.0" Border, White on Green;
 [115th St] ClearviewHwy-5-W-R; [1/2 MILE] ClearviewHwy-5-W;

EB-TR-21
 AND
 WB-BS-32



9.0" Radius, 2.0" Border, White on Green;
 [EXIT 66A] ClearviewHwy-5-W;
 9.0" Radius, 2.0" Border, White on Green;
 [111th] ClearviewHwy-5-W-R; [St] ClearviewHwy-5-W-R;
 Standard Arrow Custom 31.1" X 18.8" 45L;

EB-TR-22



6.0" Radius, 1.3" Border, White on Green;
 Standard Arrow Custom 21.8" X 13.3" 90L;
 [111th St] ClearviewHwy-5-W;
 6.0" Radius, 1.3" Border, White on Green;
 Standard Arrow Custom 22.3" X 13.5" 135L;
 [WEST] ClearviewHwy-5-W;

WB-BS-25

ALL DIMENSIONS ARE INCHES

FILE NAME = D168C08-897-Sign_4.dgn	USER NAME = dwoznarski	DESIGNED -	REVISED -	STATE OF ILLINOIS DEPARTMENT OF TRANSPORTATION	BISHOP FORD EXPRESSWAY (I-94) SIGN DETAILS	F.A.I. RTE.	SECTION	COUNTY	TOTAL SHEETS	SHEET NO.	
	PLOT SCALE = N/A	CHECKED -	REVISED -			94	10312-708W, ETC. & 1315RS-4	COOK	167	97	
PLOT DATE = 2/6/2009	DATE = 2/6/2009	REVISOR -	REVISOR -	SCALE: N/A	SHEET NO. 4 OF 15 SHEETS	STA.	TO STA.	CONTRACT NO. 60C08			
								FED. ROAD DIST. NO. ILLINOIS FED. AID PROJECT			