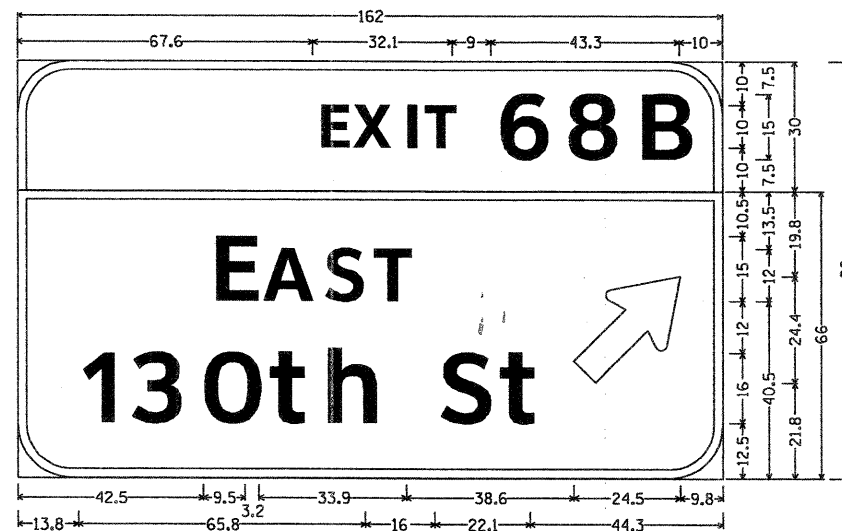


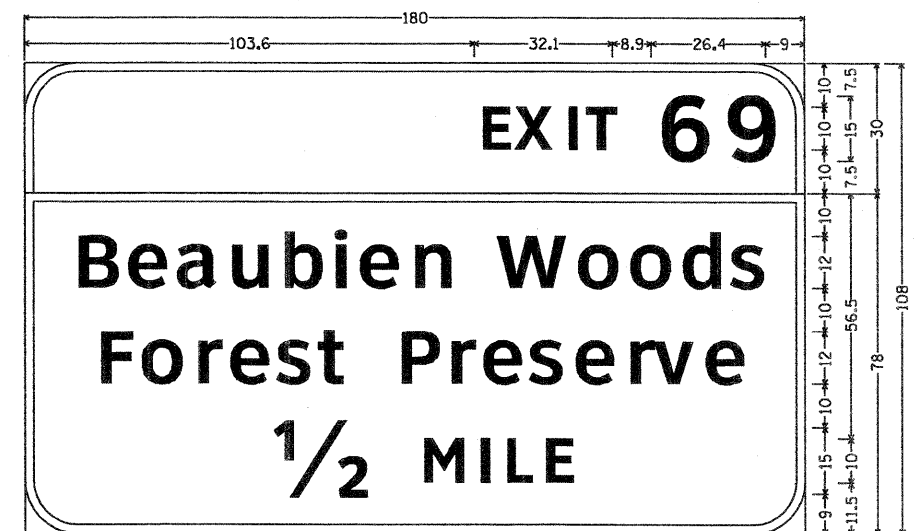
9.0" Radius, 2.0" Border, White on Green;
 [EXITS 66A-B] ClearviewHwy-5-W;
 9.0" Radius, 2.0" Border, White on Green;
 [115th St] ClearviewHwy-5-W-R; [111th St] ClearviewHwy-5-W-R;
 [2 MILES] ClearviewHwy-5-W;

WB-TR-45



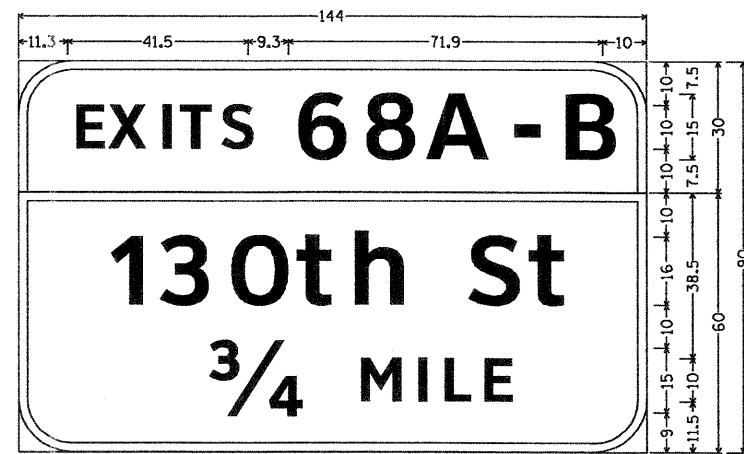
12.0" Radius, 2.0" Border, White on Green;
 [EXIT 68B] ClearviewHwy-5-W;
 12.0" Radius, 2.0" Border, White on Green;
 [EAST] ClearviewHwy-5-W; [130th St] ClearviewHwy-5-W-R;
 Standard Arrow Custom 31.1" X 18.8" 45°;

WB-TR-47



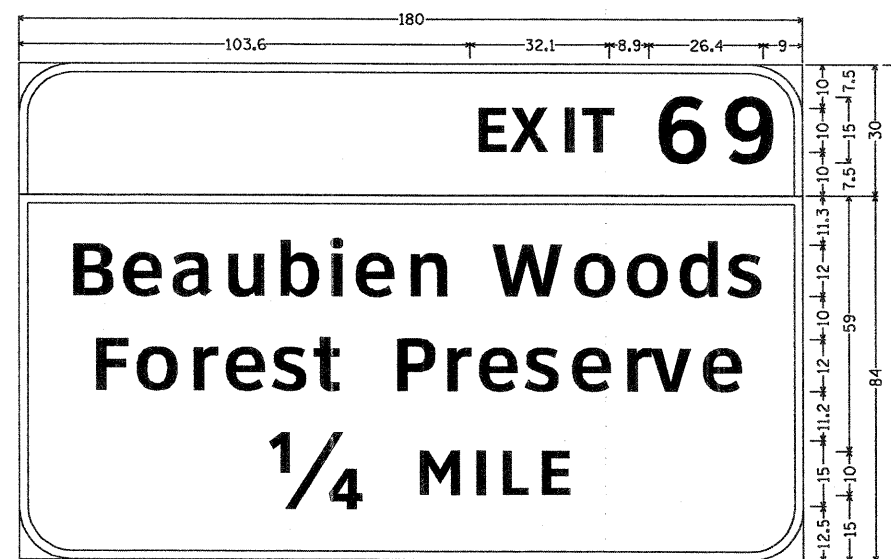
9.0" Radius, 2.0" Border, White on Green;
 [EXIT 69] ClearviewHwy-5-W;
 9.0" Radius, 2.0" Border, White on Green;
 [Beaubien Woods] ClearviewHwy-5-W-R; [Forest Preserve] ClearviewHwy-5-W-R; [1/2 MILE] ClearviewHwy-5-W;

EB-BS-48



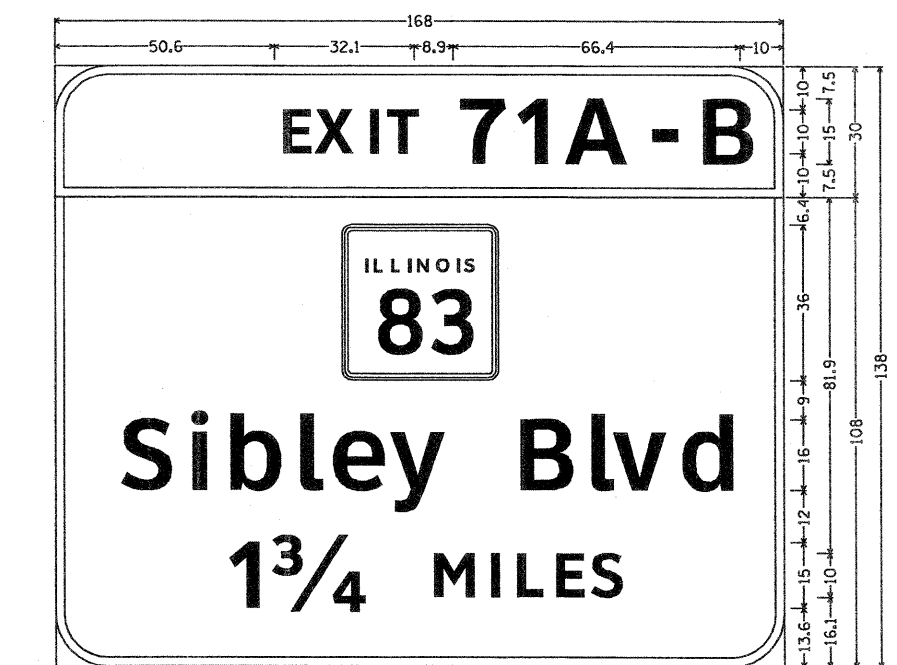
9.0" Radius, 2.0" Border, White on Green;
 [EXITS 68A-B] ClearviewHwy-5-W;
 9.0" Radius, 2.0" Border, White on Green;
 [130th St] ClearviewHwy-5-W-R; [3/4 MILE] ClearviewHwy-5-W;

WB-BS-51



9.0" Radius, 2.0" Border, White on Green;
 [EXIT 69] ClearviewHwy-5-W;
 9.0" Radius, 2.0" Border, White on Green;
 [Beaubien Woods] ClearviewHwy-5-W-R; [Forest Preserve] ClearviewHwy-5-W-R; [1/4 MILE] ClearviewHwy-5-W;

EB-BS-52



IL 83 Should Have no Border;
 9.0" Radius, 2.0" Border, White on Green;
 [EXIT 71A-B] ClearviewHwy-5-W;
 9.0" Radius, 2.0" Border, White on Green;
 [Sibley Blvd] ClearviewHwy-5-W-R; [1 3/4 MILES] ClearviewHwy-5-W;

EB-TR-53

ALL DIMENSIONS ARE INCHES

FILE NAME = D:\60C08-100-Sign-7.dgn	USER NAME = dwoznierski	DESIGNED -	REVISED -	STATE OF ILLINOIS DEPARTMENT OF TRANSPORTATION	BISHOP FORD EXPRESSWAY (I-94) SIGN DETAILS			F.A.I. RTE.	SECTION	COUNTY	TOTAL SHEETS	SHEET NO.	
		DRAWN - DMW, GDS	REVISED -		SCALE: N/A	SHEET NO. 7 OF 15 SHEETS	STA.	TO STA.	94	10312-708W, ETC. & 1315RS-4	COOK	167	100
		CHECKED -	REVISED -						CONTRACT NO. 60C08				
		PLOT DATE = 2/6/2009	REVISED -						FED. ROAD DIST. NO. [ILLINOIS] FED. AID PROJECT				