

- PAVEMENT MARKING LEGEND**
- A THERMOPLASTIC PAVEMENT MARKING - LINE 4" WHITE EDGE LINE
 - B THERMOPLASTIC PAVEMENT MARKING - LINE 4" YELLOW EDGE LINE
 - C THERMOPLASTIC PAVEMENT MARKING - LINE 8" WHITE EDGE LINE
 - D THERMOPLASTIC PAVEMENT MARKING - LINE 12" PAVEMENT DIAGONLS SPACED @ 500' CENTERS
 - E THERMOPLASTIC PAVEMENT MARKING - LINE 12" GORE DIAGONLS SPACED @ 30' CENTERS
 - F PREFORMED PLASTIC PAVEMENT MARKING TYPE B, INLAID, LINE 4" WHITE LANE LINES 2' DASH - 6' SKIP

- G PREFORMED PLASTIC PAVEMENT MARKING TYPE B, INLAID, LINE 5" WHITE LANE LINES 10' DASH - 30' SKIP
- H POLYUREA PAVEMENT MARKING, TYPE I, LINE 4" WHITE EDGE LINE
- I POLYUREA PAVEMENT MARKING, TYPE I, LINE 4" YELLOW EDGE LINE
- J POLYUREA PAVEMENT MARKING, TYPE I, LINE 5" WHITE LANE LINES 10' DASH - 30' SKIP

GUIDE SIGN SEQUENCE NUMBERING CODE

EXAMPLE
EB-TR-03

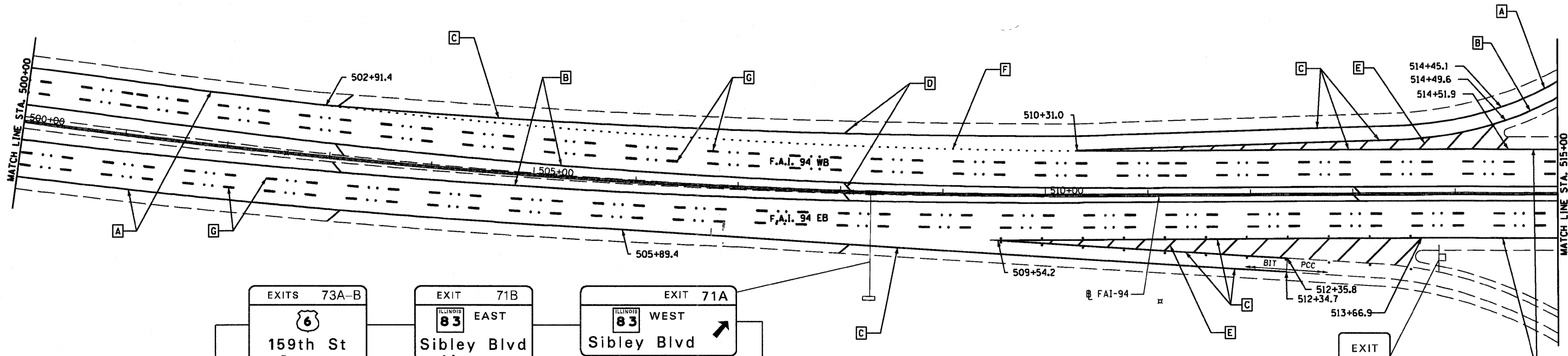
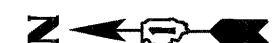
DIRECTION OF TRAFFIC
EB - EASTBOUND I-94
WB - WESTBOUND I-94
SI - STONY ISLAND FEEDER RAMPS

SIGN PANEL NUMBER

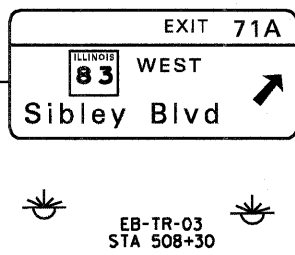
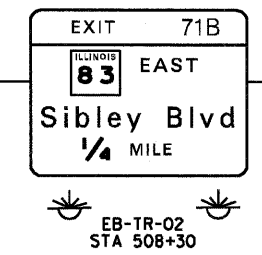
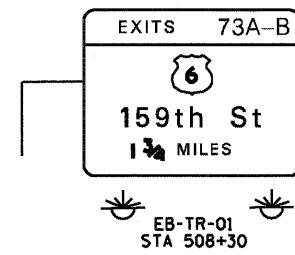
MOUNTING TYPE
TR - Truss
CL - Cantilever
BR - Bridge Mounted
WP - Wood Post
BS - Breakaway Steel
LP - Light Pole

REMOVE AND REPLACE SIGN PANEL

EXISTING LUMINAIRE



NOTE:
SEE TC-12 "MULTI-LANE FREEWAY PAVEMENT MARKING DETAILS" FOR PLACEMENT & TYPE OF RAISED REFLECTIVE PAVEMENT MARKERS



150161094R071.1-000

FILE NAME = DI60021-055-PMK-1.dgn	USER NAME = dvoznirski	DESIGNED -	REVISED -	STATE OF ILLINOIS DEPARTMENT OF TRANSPORTATION	BISHOP FORD EXPRESSWAY (I-94) PAVEMENT MARKING AND SIGNING PLANS	F.A.I. RTE. 94	SECTION (D405,ETC,42-7&0707RS-1)	COUNTY COOK	TOTAL SHEETS 133	SHEET NO. 55		
	PLOT SCALE = 100.00' / IN.	DRAWN - DMW	REVISED -			SCALE: 1" = 50'	SHEET NO. 1 OF 9 SHEETS	STA. 485+91	TO STA. 515+00	CONTRACT NO. 60021		
	PLOT DATE = 2/5/2009	CHECKED -	REVISED -			FED. ROAD DIST. NO. [ILLINOIS] FED. AID PROJECT						
		DATE - 2/5/2009	REVISED -									