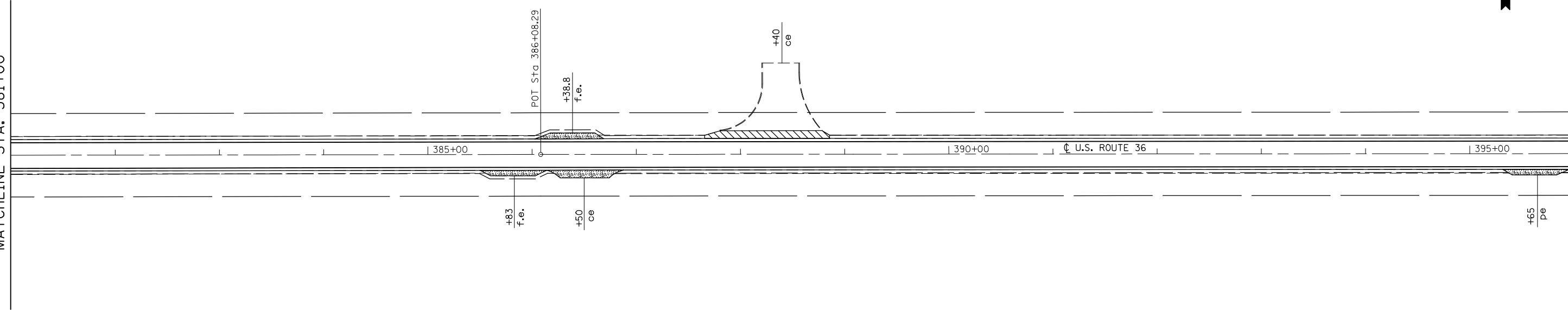






SEC. 31, T. 16 N., R. 8 E., 3RD P.M.
DOUGLAS COUNTY



MATCHLINE STA. 381+00



MATCHLINE STA. 396+00

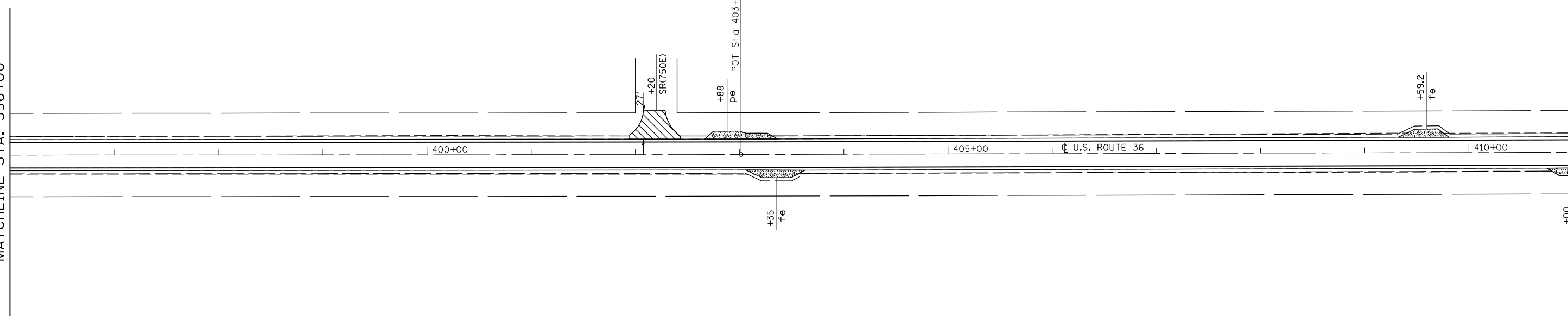
-  PCC SURF. REM., SPECIAL
-  HMA BUTT JOINT
-  INCIDENTAL BIT SURF.
-  HMA SURF. REM., SPECIAL

SEC. 5, T. 15 N., R. 8 E., 3RD P.M.
DOUGLAS COUNTY

SEC. 31, T. 16 N., R. 8 E., 3RD P.M.
DOUGLAS COUNTY



MATCHLINE STA. 396+00



MATCHLINE STA. 411+00

SEC. 5, T. 15 N., R. 8 E., 3RD P.M.
DOUGLAS COUNTY

• (143-R,144)RS-4 ** DOUGLAS & PIATT

FILE NAME =	USER NAME = austinr1	DESIGNED -	REVISED -
ct:\pw\work\PWIDOT\AUSTINRL\dms86981\70256plansheets.dgn		DRAWN -	REVISED -
	PLOT SCALE = 100.0000' / IN.	CHECKED -	REVISED -
	PLOT DATE = 1/23/2009	DATE -	REVISED -

**STATE OF ILLINOIS
DEPARTMENT OF TRANSPORTATION**

U.S. 36 PLAN SHEETS

SCALE: 50 SHEET NO. OF SHEETS STA. 381+00 TO STA. 411+00

F.A.P. RTE.	SECTION	COUNTY	TOTAL SHEETS	SHEET NO.
323	*	**	56	34
FED. ROAD DIST. NO. ILLINOIS FED. AID PROJECT			CONTRACT NO. 70256	