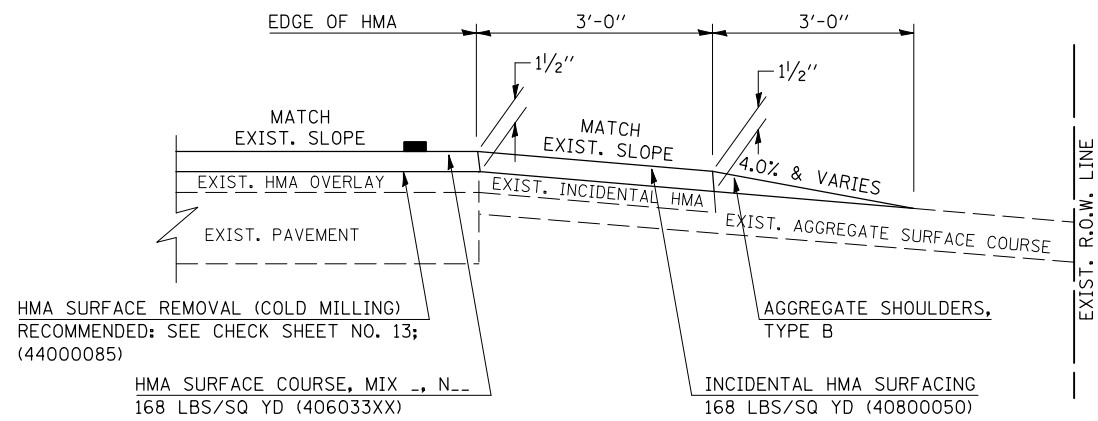
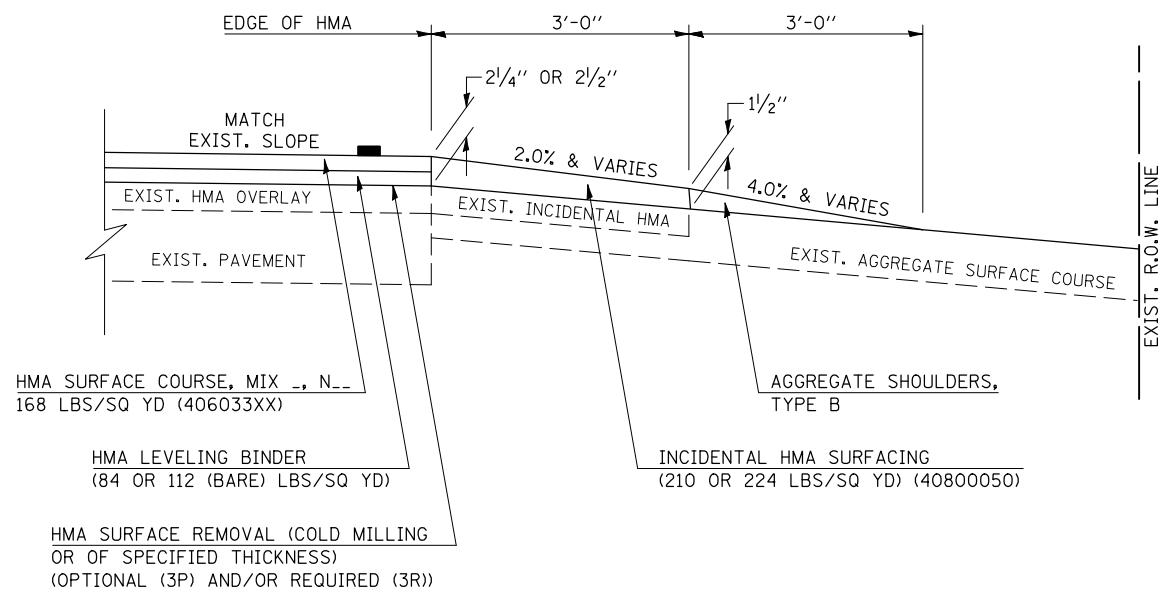


**PROJECTS WITHOUT RECONSTRUCTION**  
 ("3R" WITHOUT RECONSTRUCTION, 3P, SMART AND CM)

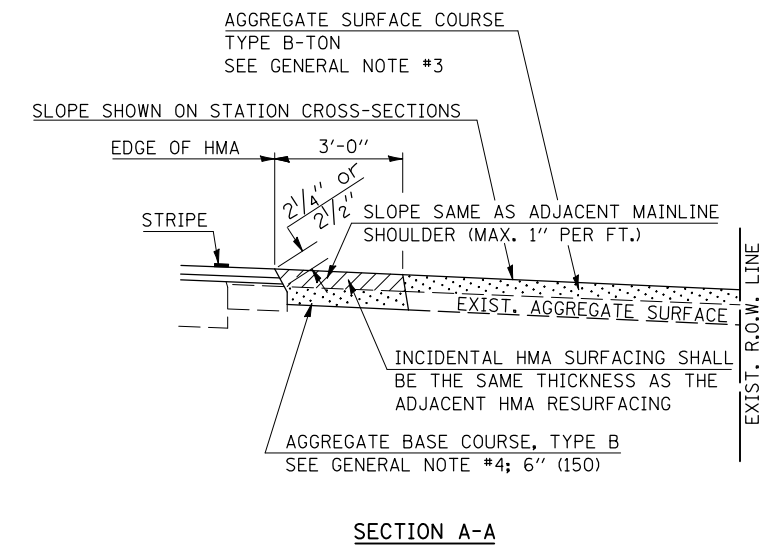
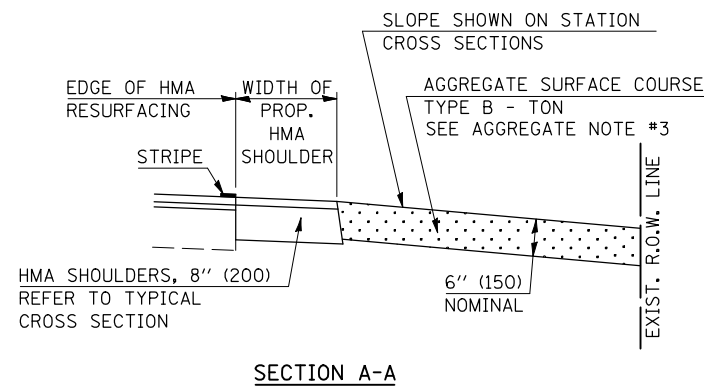
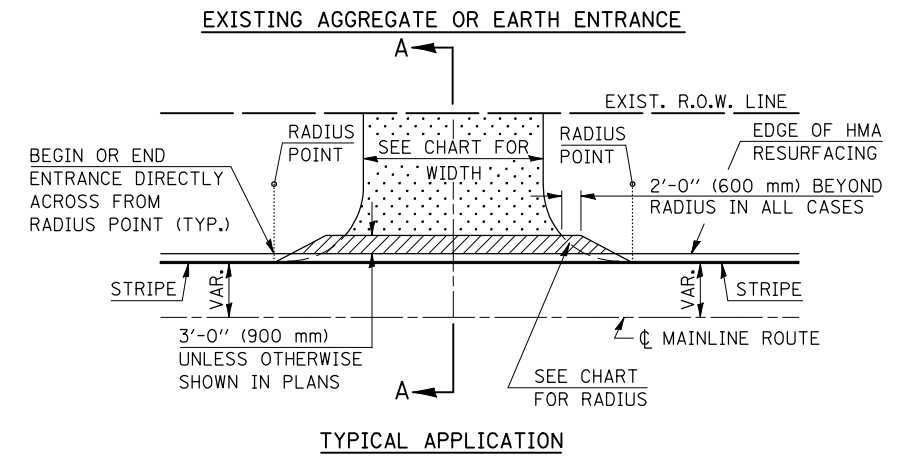
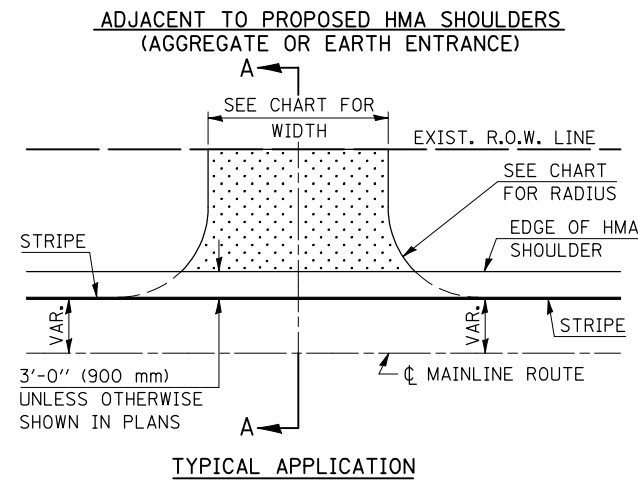
**S.M.A.R.T. IMPROVEMENTS**  
 (POLICY RESURFACING; BDE 53-4.03; 1/2")



**"3P" OR "3R" IMPROVEMENTS**  
 (POLICY RESURFACING; BDE 53-4.02; 2/4" OR 2/2" ON BARE CONCRETE)



**PROJECTS WITH RECONSTRUCTION**  
 ("3R" IMPROVEMENTS AND SMART/3P "SPOT" LOCATIONS)



Note: All dimensions are in INCHES (millimeters) unless otherwise shown.

FILE NAME =	USER NAME = austinr1	DESIGNED -	REVISED - 12/01/06 TJB
ct:\pw\work\PIWIDOT\AUSTINRL\dms86981\70256\DISTRICTDET.dgn		DRAWN -	REVISED - 09/21/07 KAG
		CHECKED -	REVISED - 04/30/08 KJT
		DATE -	REVISED -

STATE OF ILLINOIS  
 DEPARTMENT OF TRANSPORTATION

FIELD ENTRANCES (NONCOMMERCIAL RURAL)			
SCALE: NA	SHEET NO. 1 OF 2 SHEETS	STA.	TO STA.

**DISTRICT 5 DETAIL NO. 40800050A**

F.A.P. RTE.	SECTION	COUNTY	TOTAL SHEETS	SHEET NO.
323	(143,R,144)RS-4	*	56	41
* DOUGLAS & PIATT			CONTRACT NO. 70256	
FED. ROAD DIST. NO.		ILLINOIS FED. AID PROJECT		