

FOR THE COMPLETION OF RAMP A AND RAMP F (AT US RTE 51) SEE SHEET NO. 68

SN 057-0048
STA 718+74.77 TO 720+52.36
CONTINUOUS STEEL I BEAM BRIDGE
4 SPANS
TO BE REPAIRED
SEE SHEET NO. 100-115

SN 057-0047
STA 718+77.72 TO 720+55.30
CONTINUOUS STEEL I BEAM BRIDGE
4 SPANS
TO BE REPAIRED
SEE SHEET 100-115

SEE SHEET NO. 68
MATCHLINE STA 713+00

MATCHLINE STA 727+00
SEE SHEET 58

ROADWAY D
FAI ROUTE 74 WB

ROADWAY A
FAI ROUTE 74 EB

ROADWAY D

ROADWAY A

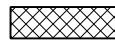


RAMP C

RAMP E

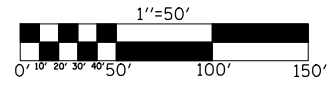
RAMP D

PLAN NOTE(S):

- 1 SEE SHEET 81-82 FOR MILLING DETAIL
- 2 SEE SHEET 81-82 FOR MILLING DETAIL
- 3 SEE SHEET 81-82 FOR MILLING DETAIL
- 4 SEE SHEET 81-82 FOR MILLING DETAIL

-  MILLING TRANSITION FOR STRUCTURES
-  MILLING TRANSITION, 2 1/4"-3 1/4"
-  HMA SURFACE REMOVAL-BUTT JOINT

SHEET 9 OF 10



FOR MILLING TRANSITION DETAILS
SEE SHEET NO. 70-83

FOR CRASH WALL EXTENSION DETAILS
SEE SHEET NO. 116-119

FOR GUARDRAIL DETAILS
SEE SHEET NO. 120-132

CLEANING PAVED DITCH 200'
STA 18+00 RT

END OF IMPROVEMENT
65' S. OF RAMP C

FILE NAME =	USER NAME = shererjm	DESIGNED - JMS	REVISED -
ct:\pw\work\PWIDOT\SHERERJM\dms83233\70505\SHEETS.DGN		DRAWN - JRP	REVISED -
PLOT SCALE = 100.0000' / IN.		CHECKED -	REVISED -
PLOT DATE = 1/30/2009		DATE - 05-20-08	REVISED -

STATE OF ILLINOIS
DEPARTMENT OF TRANSPORTATION

FAI-74 ROADWAY A (EB) & ROADWAY D (WB)
AT U.S. RTE 51 & RAMP E, D, C

SCALE: 1" = 50' PLAN VIEW SHEET 9 OF 21 STA 713+00 TO STA 727+00 (A & D)

F.A.I. RTE.	SECTION	COUNTY	TOTAL SHEETS	SHEET NO.
74	57-20(1) & (57-4,5,6)RS-3	MCLEAN	160	57
CONTRACT NO. 70505				
FED. ROAD DIST. NO. ILLINOIS FED. AID PROJECT				