




(ROADWAY H)  
 R = 2864.9004'  
 D = -26°-29'-05"  
 L = -1275.8171'  
 T = -648.6642'

FOR MILLING TRANSITION DETAILS  
 SEE SHEET NO. 84-86, 92

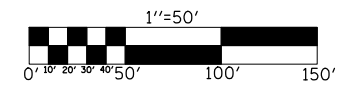
 MILLING TRANSITION, 6 3/4" - 1 1/2"  
 6 3/4" - 8 1/4"  
 MILLING TRANSITION, 0" - 6 3/4"  
 0" - 1 1/2"  
 HMA SURFACE REMOVAL-BUTT JOINT

**ROADWAY G**

**ROADWAY H**

**ROADWAY L**

SECTION 57-20(1) & (57-4,5,6)RS-3 ENDS  
 ROADWAY G STA 642+00.00



SHEET 4 OF 4

FILE NAME = ct:\pw\work\PWIDOT\SHERRERJM\dms83233\70505\SHEETS.DGN	USER NAME = shererjm	DESIGNED - JMS	REVISED -	<b>STATE OF ILLINOIS DEPARTMENT OF TRANSPORTATION</b>	<b>F.A.I. ROUTE 55 NORTHBOUND &amp; SOUTHBOUND</b>	F.A.I. RTE. = 74	SECTION = 57-20(1) & (57-4,5,6)RS-3	COUNTY = MCLEAN	TOTAL SHEETS = 160	SHEET NO. = 62
	PLOT SCALE = 100.0000' / IN.	CHECKED -	REVISED -			SCALE: 1" = 50'	PLAN VIEW SHEET 16 OF 21	STA 641+00 (G) TO STA 658+24 (H)	FED. ROAD DIST. NO. =	ILLINOIS FED. AID PROJECT =
PLOT DATE = 1/30/2009	DATE = 05-20-08	REVISED -	REVISED -							