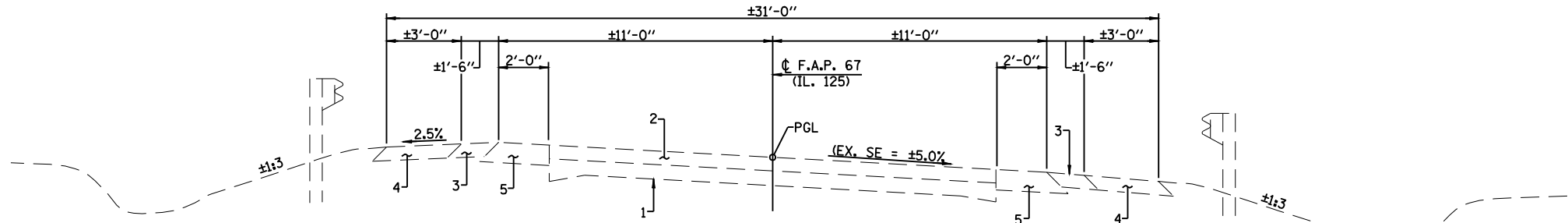
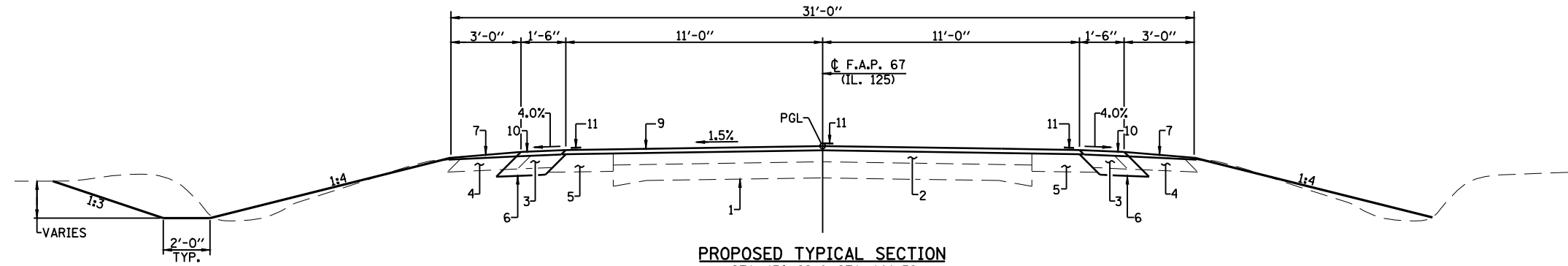


EXISTING TYPICAL SECTION
 STA. 130+62 TO STA. 132+92 &
 STA. 142+03 TO STA. 144+38

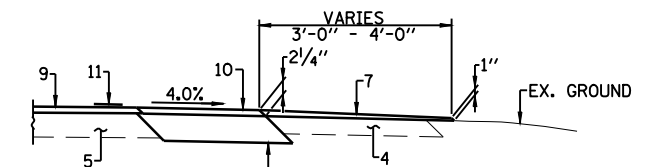
- VARIES 4.0% TO 2.5%
- VARIES 1.5% TO 5.0%
- VARIES 4.0% TO 5.0%




EXISTING TYPICAL SECTION
 STA. 132+92 TO STA. 142+03



PROPOSED TYPICAL SECTION
 STA. 130+62 & STA. 144+38



AGGREGATE WEDGE SHOULDER DETAIL



BUTT JOINT DETAIL
 (STA. 130+62 TO STA. 131+07 & STA. 143+93 TO STA. 144+38)

- PAVEMENT LEGEND**
- 1) EXISTING P.C.C. PAVEMENT (9'-6"-9')
 - 2) EXISTING HOT-MIX ASPHALT SURFACE ±6 1/2"
 - 3) EXISTING HOT-MIX ASPHALT SHOULDER ±6 1/2"
 - 4) EXISTING AGGREGATE SHOULDER
 - 5) EXISTING HOT-MIX ASPHALT BASE COURSE WIDENING
 - 6) PROPOSED HOT-MIX ASPHALT BASE COURSE 10"
 - 7) PROPOSED AGGREGATE WEDGE SHOULDER, TYPE B
 - 8) PROPOSED LEVELING BINDER MACHINE METHOD, N TO 3/4" MIN.
 - 9) PROPOSED HOT-MIX ASPHALT SURFACE COURSE 1 1/2"
 - 10) PROPOSED HOT-MIX ASPHALT SHOULDER 2 1/4"
 - 11) PROPOSED PAINT PAVEMENT MARKING - 5" LINE
 - 12) TEMPORARY PAINT PAVEMENT MARKING - 5" LINE
 - 13) PROPOSED GEOTECHNICAL FABRIC AND GRANULAR BACKFILL
 - 14) PROPOSED HOT-MIX ASPHALT SURFACE REMOVAL, VARIABLE DEPTH

FILE NAME =	USER NAME = laughlinr1	DESIGNED -	REVISED -
et:\pwork\pwork\LAUGHLINRL\0125304\0572875-sht-typical2.dgn		DRAWN -	REVISED -
	PLOT SCALE = 6.0000' / IN.	CHECKED -	REVISED -
	PLOT DATE = Jan-30-2009 01:51:06PM	DATE -	REVISED -



Allen Henderson & Associates, Inc.
 Civil and Structural Engineers Springfield, IL
 62708 Phone: (217)544-8033 IL Design Firm
 No. 184-001907

DETAILS & TYPICAL ROADWAY SECTIONS			
STA. 136 + 64.40 / S.N. 009-2506			
SCALE: VARIES	SHEET NO. ___ OF ___ SHEETS	STA. _____ TO STA. _____	

F.A.P. RTE.	SECTION	COUNTY	TOTAL SHEETS	SHEET NO.
67	(6X-1)B-2	CASS	71	8
CONTRACT NO. 72875				
FED. ROAD DIST. NO. _ ILLINOIS FED. AID PROJECT				