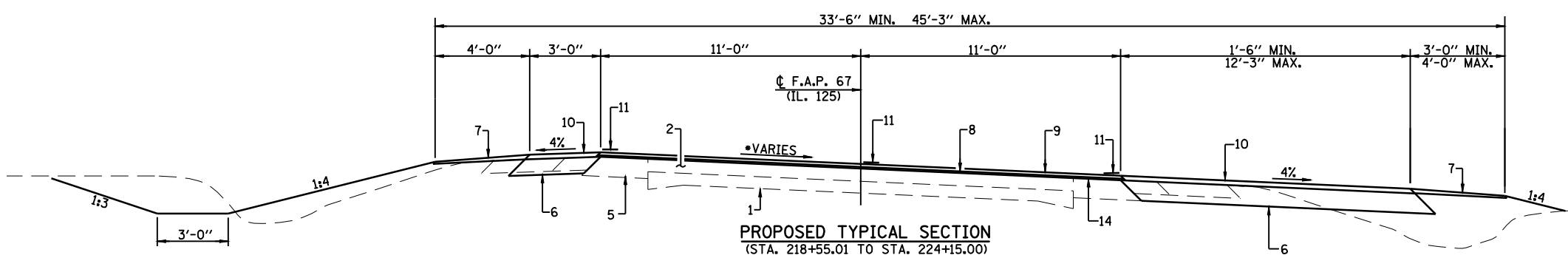
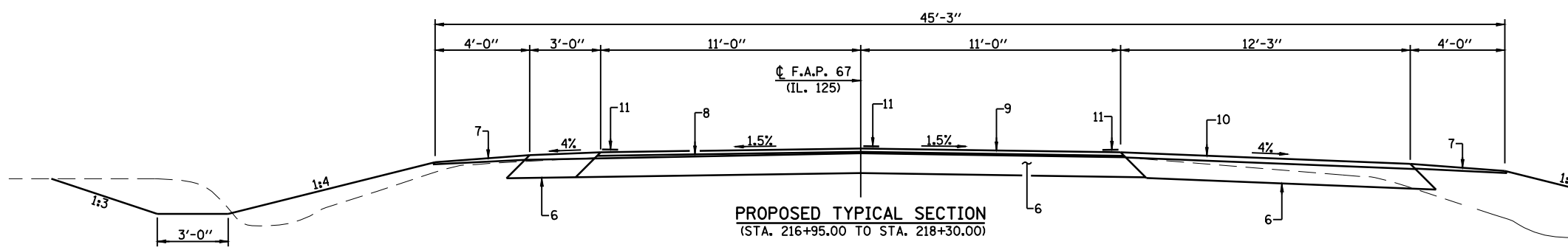
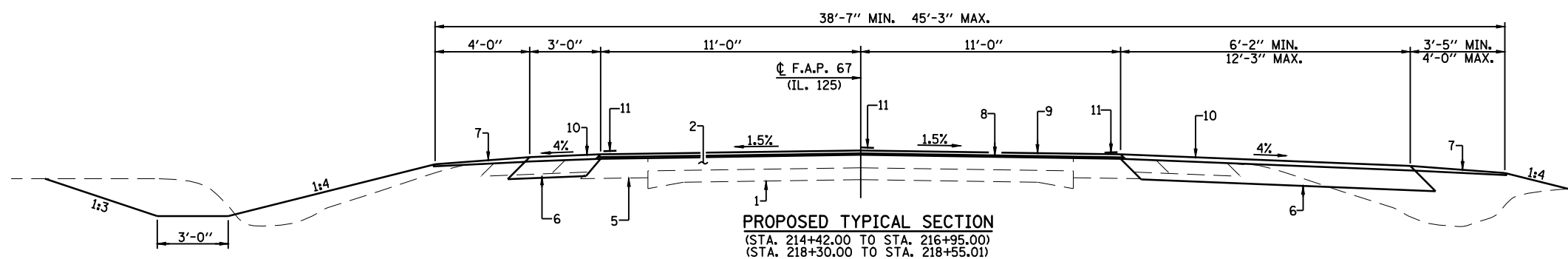
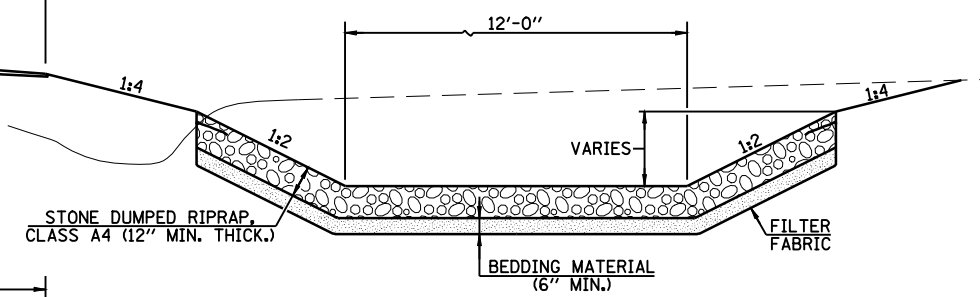


**ELEVATION - BOX CULVERT**  
NOTE: ALL DIMENSIONS ARE AT RIGHT ANGLES EXCEPT AS NOTED.



\* VARIES 3.7% TO 1.5%



- PAVEMENT LEGEND**
- 1) EXISTING P.C.C. PAVEMENT (9"-6"-9")
  - 2) EXISTING HOT-MIX ASPHALT SURFACE  $\pm 6\frac{1}{2}$ "
  - 3) EXISTING HOT-MIX ASPHALT SHOULDER  $\pm 6\frac{1}{2}$ "
  - 4) EXISTING AGGREGATE SHOULDER
  - 5) EXISTING HOT-MIX ASPHALT BASE COURSE WIDENING
  - 6) PROPOSED HOT-MIX ASPHALT BASE COURSE 10"
  - 7) PROPOSED AGGREGATE WEDGE SHOULDER, TYPE B
  - 8) PROPOSED LEVELING BINDER MACHINE METHOD, N TO  $\frac{3}{4}$ " MIN.
  - 9) PROPOSED HOT-MIX ASPHALT SURFACE COURSE  $1\frac{1}{2}$ "
  - 10) PROPOSED HOT-MIX ASPHALT SHOULDER  $2\frac{1}{4}$ "
  - 11) PROPOSED PAINT PAVEMENT MARKING - 5" LINE
  - 12) TEMPORARY PAINT PAVEMENT MARKING - 5" LINE
  - 13) PROPOSED GEOTECHNICAL FABRIC AND GRANULAR BACKFILL
  - 14) PROPOSED HOT-MIX ASPHALT SURFACE REMOVAL, VARIABLE DEPTH

FILE NAME =	USER NAME = laughlinr1	DESIGNED -	REVISED -	<p><b>Allen Henderson &amp; Associates, Inc.</b> Civil and Structural Engineers Springfield, IL 62708 Phone: (217)544-8033 IL Design Firm No. 184-001907</p>	<p><b>DETAILS &amp; TYPICAL ROADWAY SECTIONS</b> STA. 217 + 67.54 /S.N. 009-2507</p>		F.A.P. RTE.	SECTION	COUNTY	TOTAL SHEETS	SHEET NO.
et:\pwork\pwork\LAUGHLINRL\0125304\0672875-sht-typical3.dgn	PLOT SCALE = 6.0000' / IN.	DRAWN -	REVISED -				67	(6X-1)B-2	CASS	71	11
PLOT DATE = Jan-30-2009 01:51:14PM	DATE -	CHECKED -	REVISED -		CONTRACT NO. 72875			FED. ROAD DIST. NO. ILLINOIS FED. AID PROJECT			
		DATE -	REVISED -		SCALE: VARIES	SHEET NO. OF SHEETS	STA. TO STA.				