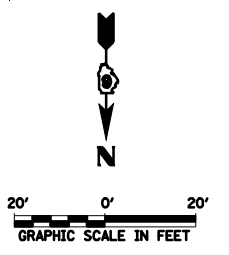
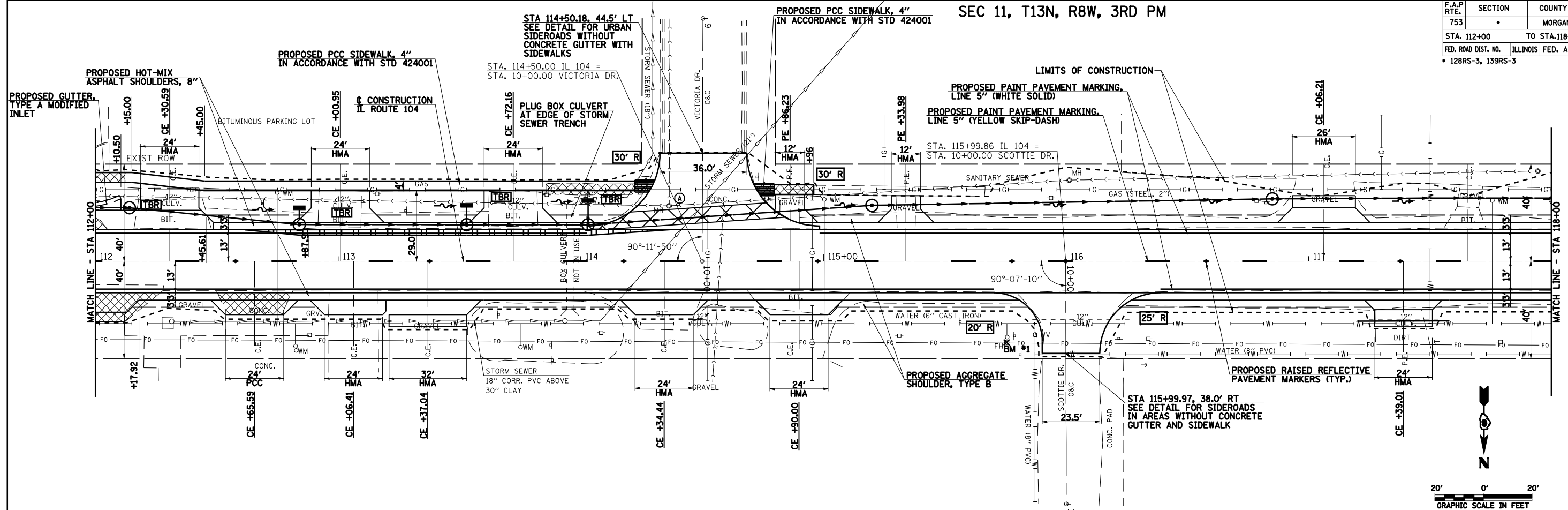


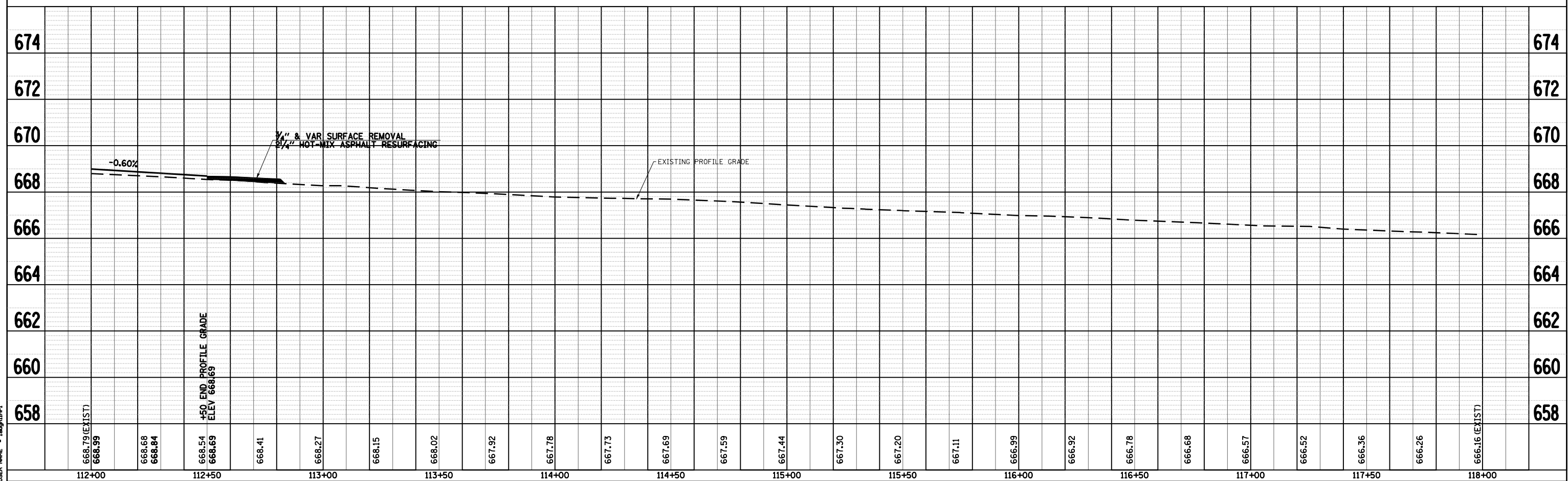
F.A.P. RTE.	SECTION	COUNTY	TOTAL SHEETS	SHEET NO.
753		MORGAN	137	38
STA. 112+00		TO STA. 118+00		
FED. ROAD DIST. NO.		ILLINOIS FED. AID PROJECT		
• 128RS-3, 139RS-3				

SEC 11, T13N, R8W, 3RD PM



PLAN	SURVEYED	BY	DATE
	PLOTTED		
	CHECKED		
	NO. OF WAY CHECKED		
	CADD FILE NAME		

PROFILE	SURVEYED	BY	DATE
	PLOTTED		
	CHECKED		
	DATE PLOTTED		
	FILE NAME		
	PROJECT NO.		
	STRUCTURE		
	NOTATION		
	CHKD		



PLOT DATE = Jan-22-2009 02:06:37PM
 FILE NAME = S:\CADD\72923\0854784\0854784\Consult\DrawData\112+00\112+00.dwg
 PLOT SCALE = 4:23:20 / 1" = 40'
 USER NAME = jgaughlin

IL ROUTE 104 PLAN & PROFILE, STA 112+00 TO STA 118+00