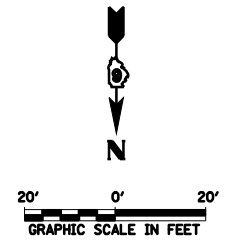
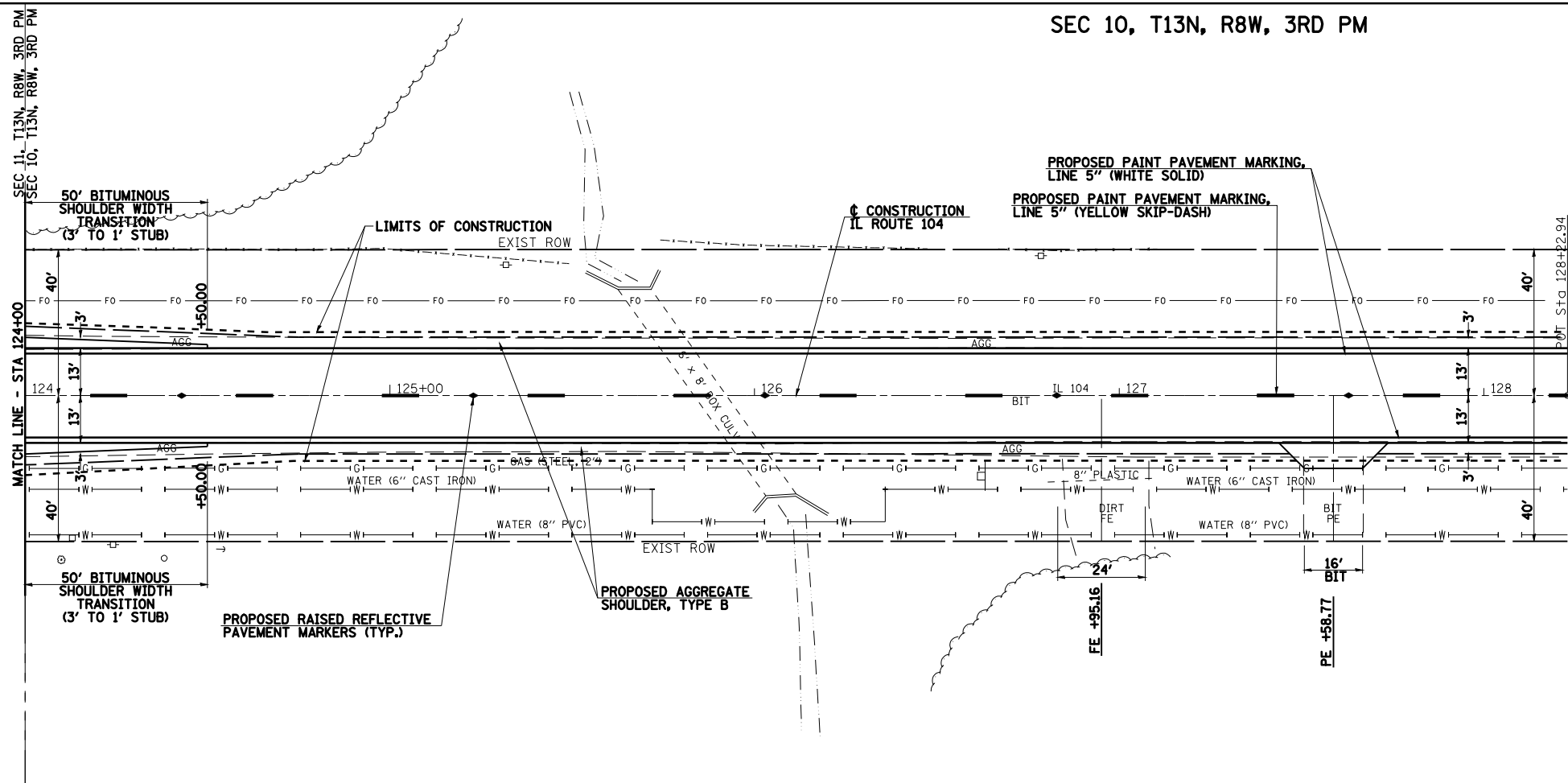


F.A.P. RTE.	SECTION	COUNTY	TOTAL SHEETS	SHEET NO.
753	*	MORGAN	137	40
STA. 124+00		TO STA. 128+22.94		
FED. ROAD DIST. NO.		ILLINOIS	FED. AID PROJECT	
* 128RS-3, 139RS-3				

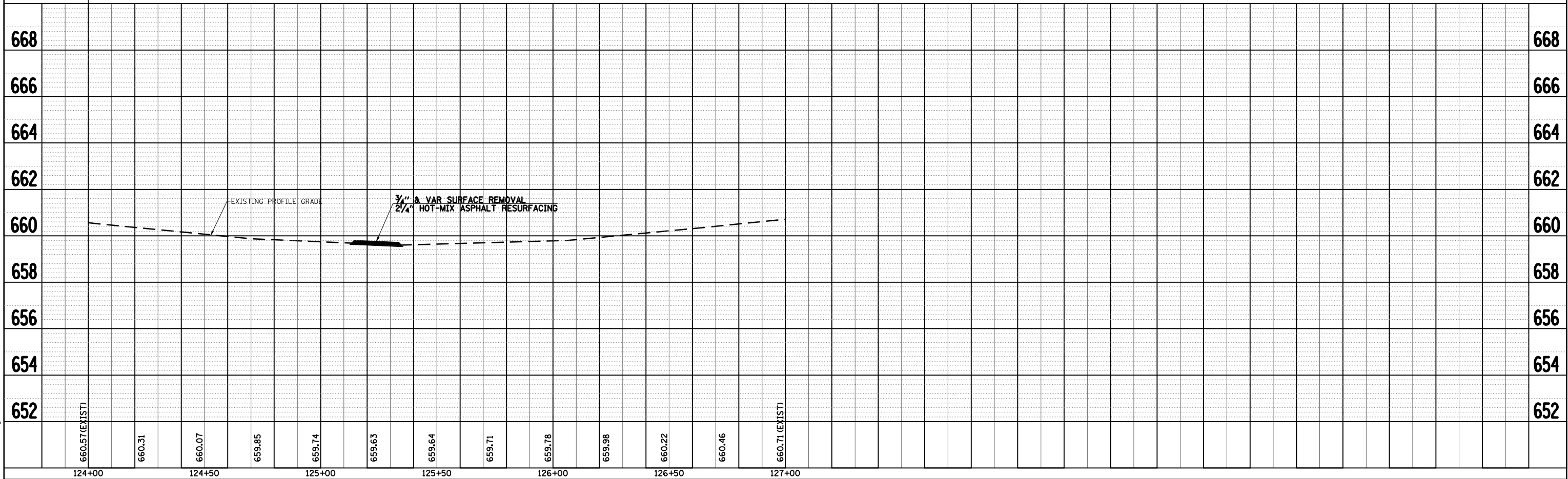
SEC 10, T13N, R8W, 3RD PM

NOTE: STA 151+50.21 FAP 753 (IL 104)
END IMPROVEMENT
SEE ALIGNMENT LAYOUT

PLAN	SURVEYED	BY	DATE
	PLOTTED		
	CHECKED		
	BY		
	NO. OF WAY CHECKED		
	CADD FILE NAME		



PROFILE	SURVEYED	BY	DATE
	PLOTTED		
	CHECKED		
	BY		
	NO. OF WAY CHECKED		
	CADD FILE NAME		



PLOT DATE = Jan-16-2009 09:46:31AM
FILE NAME = S:\CADD\72923\08854784\Consult\DrawData\ILRoute104\Profile.dwg
PLOT SCALE = 4:23:29 / IN.
USER NAME = joughlinr1

IL ROUTE 104 PLAN & PROFILE, STA 124+00 TO STA 128+22.94