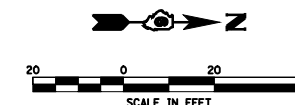
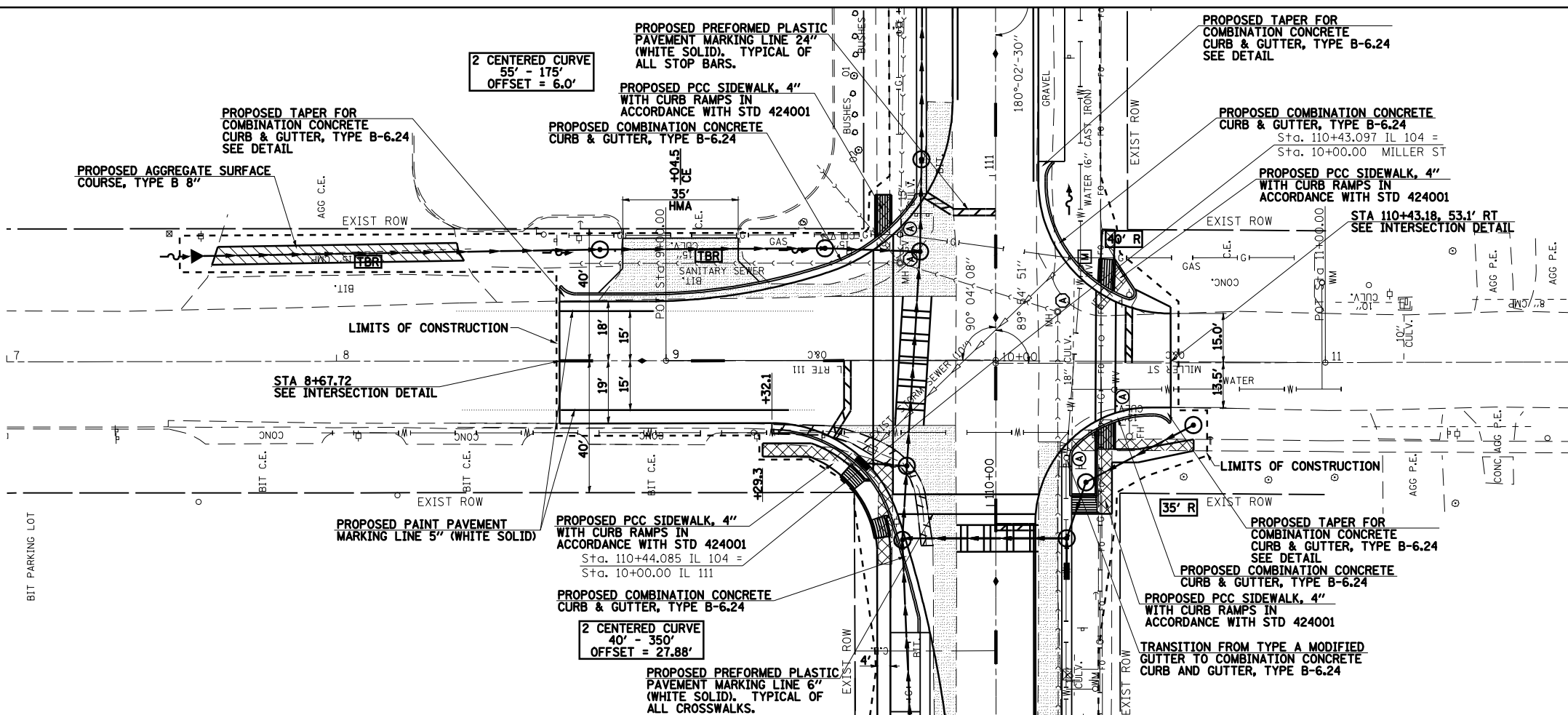


F.A.P. RTE.	SECTION	COUNTY	TOTAL SHEETS	SHEET NO.
753	•	MORGAN	137	41
STA. 8+67.92		TO STA. 10+52.64		
FED. ROAD DIST. NO. 6 ILLINOIS FED. AID PROJECT				
• 128RS-3, 139RS-3				

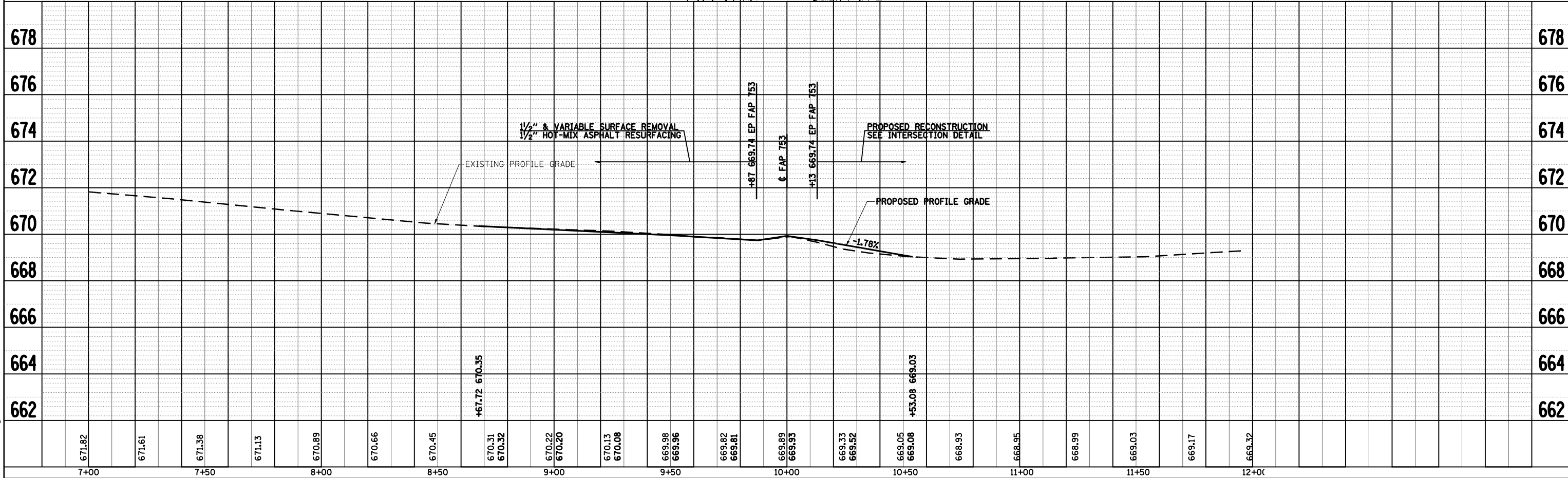


PLAN	SURVEYED	BY	DATE
	PLOTTED		
	CHECKED		
	BY		
	NO. OF WAY CHECKED		
	CADD FILE NAME		



SEC 11, T13N, R8W, 3RD PM

PROFILE	SURVEYED	BY	DATE
	PLOTTED		
	CHECKED		
	BY		
	NOTE		
	STRUCTURE		
	NOTATION		



PLOT DATE = Jan-16-2009 09:48:34AM  
 FILE NAME = S:\CADD\72923\0854784\0854784\Consult\PlanData\111\Consult\Plan\111.dwg  
 PLOT SCALE = 42.3229 / IN.  
 USER NAME = joughlin-1

IL 111 (MILLER STREET) PLAN & PROFILE, STA 8+67.92 TO STA 10+52.64