

F.A.P. RTE.	SECTION	COUNTY	TOT. SHEETS
595	1-3-K	ROCK ISLAND	476 +15 -491

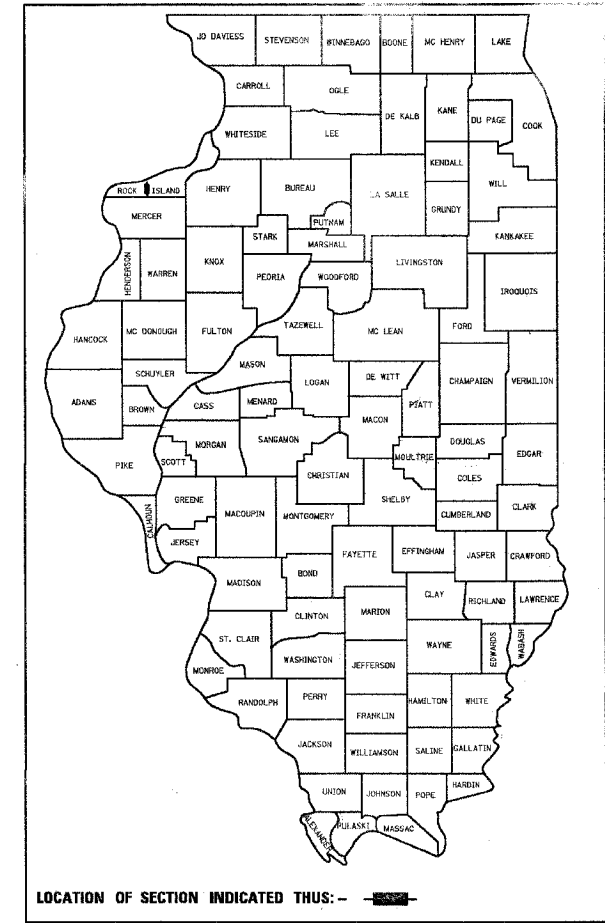
STATE OF ILLINOIS  
DEPARTMENT OF TRANSPORTATION  
DIVISION OF HIGHWAYS

**PROPOSED  
HIGHWAY PLANS**

F.A.P. ROUTE 595 (ILLINOIS ROUTE 5)  
SECTION 1-3-K

ROCK ISLAND COUNTY  
C-92-041-05

D-92-096-84



I HEREBY CERTIFY THAT THIS ENGINEERING DOCUMENT WAS PREPARED BY ME OR UNDER MY DIRECT PERSONAL SUPERVISION AND THAT I AM A DULY LICENSED PROFESSIONAL ENGINEER UNDER THE LAWS OF THE STATE OF ILLINOIS.

*Dwight T. Schwertley*  
DWIGHT T. SCHWERTLEY  
IL REGISTRATION NO. 062-03389  
EXPIRES 11/30/05  
12/21/04 DATE

STATE OF ILLINOIS  
DEPARTMENT OF TRANSPORTATION  
DIVISION OF HIGHWAYS

SUBMITTED 12/25/04 20  
*Gregory L. Mounts*  
DEPUTY DIRECTOR OF HIGHWAYS, REGION TWO ENGINEER

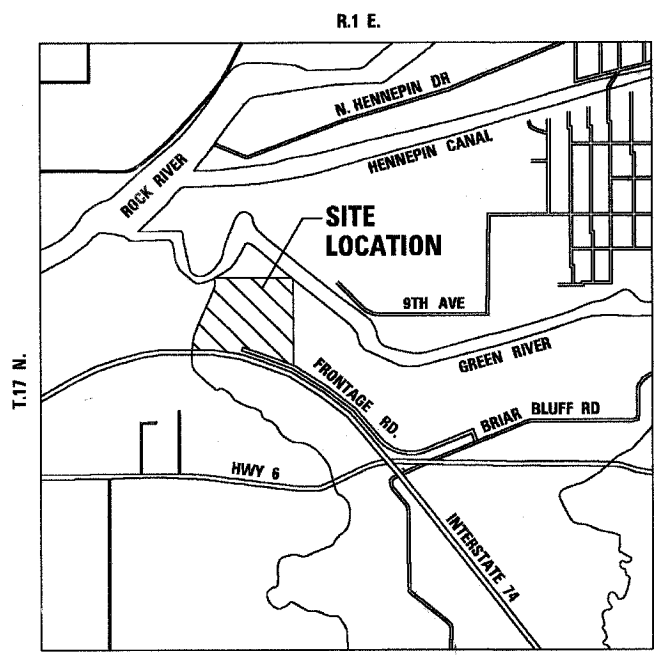
March 25, 20 05  
*Mike Hine*  
ENGINEER OF DESIGN AND ENVIRONMENT

March 25, 20 05  
*Victor Moders*  
DIRECTOR, DIVISION OF HIGHWAYS

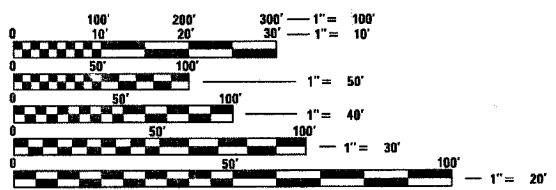
**PRINTED BY THE AUTHORITY  
OF THE STATE OF ILLINOIS**

FOR INDEX OF SHEETS, SEE SHEET NO. 2

DESIGN DESIGNATION  
4930 (20) - MINOR COLLECTOR - 6.03 (PCC-29)



WETLANDS LOCATION MAP

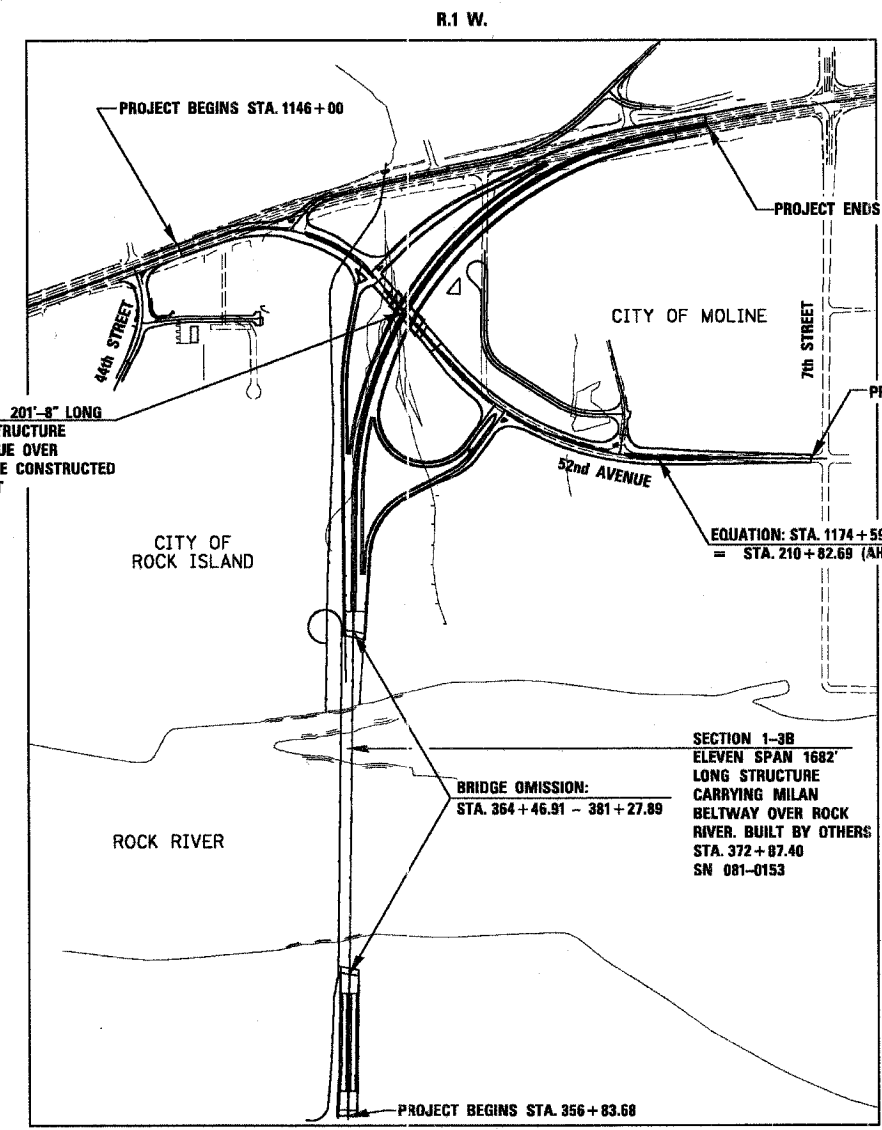
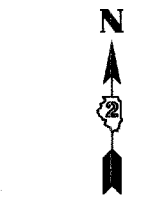


FULL SIZE PLANS HAVE BEEN PREPARED USING STANDARD ENGINEERING SCALES. REDUCED SIZED PLANS WILL NOT CONFORM TO STANDARD SCALES. IN MAKING MEASUREMENTS ON REDUCED PLANS, THE ABOVE SCALES MAY BE USED.

J.U.L.I.E.  
JOINT UTILITY LOCATION INFORMATION FOR EXCAVATION  
1-800-892-3123

SOUTH MOLINE TOWNSHIP : SECTION 18  
CONTRACT NO. 64647

INCLUDE A TWO SPAN 201'-8" LONG GRADE SEPARATION STRUCTURE CARRYING 52ND AVENUE OVER MILAN BELTWAY. TO BE CONSTRUCTED UNDER THIS CONTRACT STA. 1159+12.92 SN 081-0156



LOCATION MAP

SCALE = 1" = 500'  
GROSS LENGTH OF PROJECT = 9451.28 FEET = 1.790 MILES  
NET LENGTH OF PROJECT = 7770.30 FEET = 1.472 MILES

PREPARED BY  
MISSIMAN, STANLEY & ASSOCIATES

PROJECT ENGINEER : ROBERT  
SR. SQUAD LEADER : BECKY MARRUFFO 815-284-5902  
CONSULTANT : DWIGHT T. SCHWERTLEY  
MISSIMAN, STANLEY & ASSOCIATES  
309-788-7644