
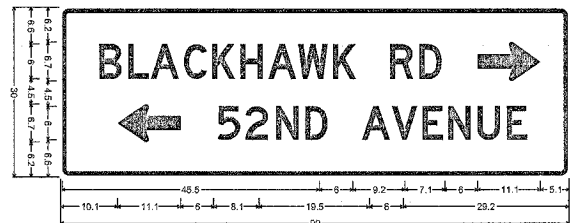
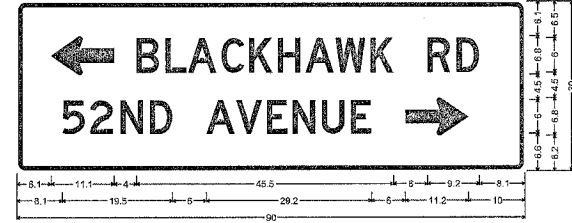
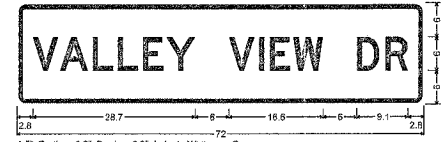



F.A.E. RTE.	SECTION	COUNTY	TOTAL SHEETS	SHEET NO.
595	1-3-K	ROCK ISLAND	476	233
STA. _____		TO STA. _____		
FED. ROAD DIST. NO.		ILLINOIS	FED. AID PROJECT	

NOTE:
TWO WEEKS PRIOR TO THE INSTALLATION OF REGULATORY SIGNING
KURT GLAZIER OF THE ILLINOIS DEPARTMENT OF TRANSPORTATION
AT 815-284-5478 FOR STAKING OF THE SIGN PLACEMENT.

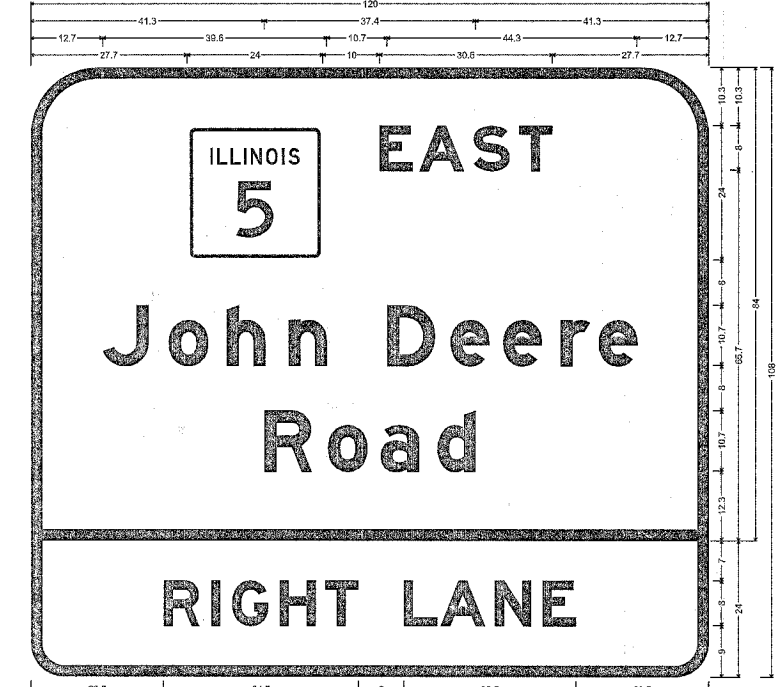
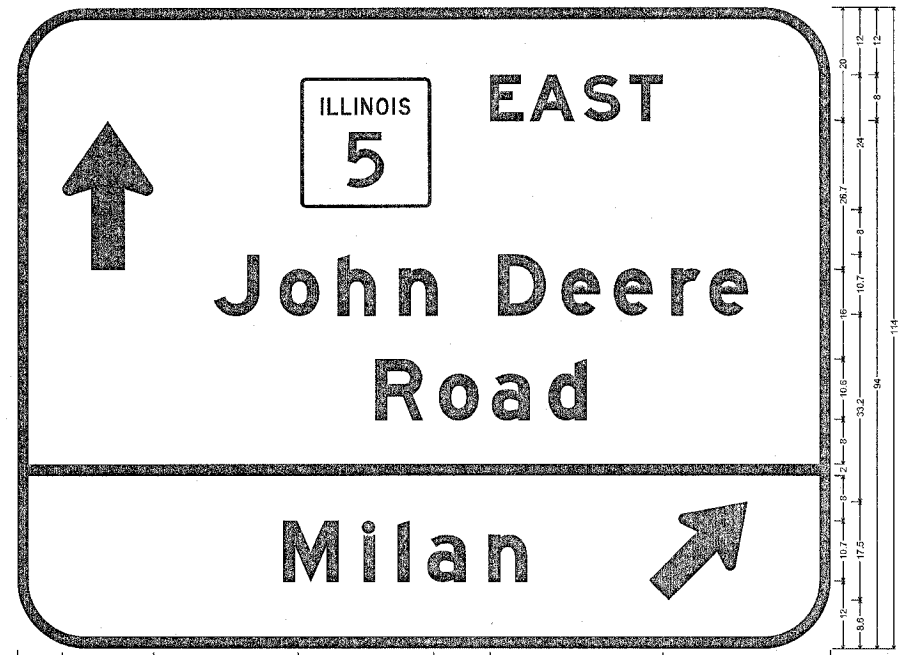
TYPE I REGULATORY					TYPE II REGULATORY						
CODE	SIZE	DESCRIPTION	QTY	SQ FT	TOTAL SQ FT	CODE	SIZE	DESCRIPTION	QTY	SQ FT	TOTAL SQ FT
W3-3	36X36	SIGNAL AHEAD SYMBOL	3	9	27	R2-1	36X48	SPEED LIMIT	3	12	36
R4-7	24X30	KEEP RIGHT	1	5	5	W13-3	48X60	RAMP SPEED	3	20	60
R5-1	36X36	DO NOT ENTER	2	9	18	W4-1R	48X48	MERGE RIGHT	1	16	16
R6-1L	36X12	ONE WAY	1	3	3	W4-3R	48X48	MERGING RIGHT	1	16	16
W-SPC	36X36	NO OUTLET	1	9	9	W3-3	48X48	SIGNAL AHEAD SYMBOL	2	16	32
R1-1	30X30	STOP	6	6.25	37.5						160
					99.5						



MASTARM MOUNTED TYPE I SIGNS			
STREE NAME	QTY	SQ FT	TOTAL SQ FT
VALLEY VIEW DR	2	9	18
BLACKHAWK DR	1	9	9
44TH STREET	1	7.5	7.5
			34.5

MASTARM MOUNTED TYPE II SIGNS			
SIGN MESSAGE	QTY	SQ FT	TOTAL SQ FT
52 ND AVE/BLACKHAWK	1	18.75	18.75
BLACKHAWK/52ND AVE	1	18.75	18.75
ROCK RIVER	2	12	24
EXIT	2	12	24
			85.5

TYPE III SIGNS				
STATION	SIGN DIR	SIGN MESSAGE	QTY	SQ FT
1154+00	EB	JOHN DEERE RD / MILAN	1	114
1157+50	WB	ROCK ISLAND/ MILAN	1	96
1158+00	EB	JOHN DEERE RD/RIGHT LANE	1	90
1161+00	EB	JOHN DEERE ROAD	1	74.75
1161+00	WB	ROCK ISLAND/MILAN	1	108
11+50	RAMP 3	IL 5 WEST LEFT 2 LANES	1	50
11+50	RAMP 3	52ND AVE RIGHT ANE	1	28
14+00	RAMP 3	IL 5 WEST	1	37.5
14+00	RAMP 3	52 ND AVE	1	32
359+00	SBR	MILAN/AIRPORT RD	1	56.25
359+00	SBL	MILAN BELTWAY	1	58.5
359+00	NBL	IL 5 EAST JOHN DEERE ROAD W/ARROW	1	114
359+00	NBR	IL 5 WEST BLACKHAWK RD NEXT RIGHT	1	84.5
381+50	SBR	AIRPORT ROAD NEXT RIGHT	1	54
381+50	SBL	MILAN BELTWAY STRAIGHT AHEAD	1	50
381+50	NBL	IL 5 EAST JOHN DEERE RD	1	105
381+50	NBR	IL 5 WEST BLACKHAWK RD	1	88
412+50	SBR	IL 5 WEST ROCK ISLAND	1	87.5
412+50	SBL	MILAN	1	48
416+50	SBL	MILAN LEFT LANES	1	38
416+50	SBR	IL 5 WEST ROCK ISLAND RIGHT LANES	1	78
				1492



PLT DATE = Wed Dec 22 13:53:33 2024
FILE NAME = C:\Documents and Settings\Nousterkar\p\Desktop\Utility north\072907\sign sheets.dgn
SCALE = 2400000 / IN.
REFERENCE = SHEET