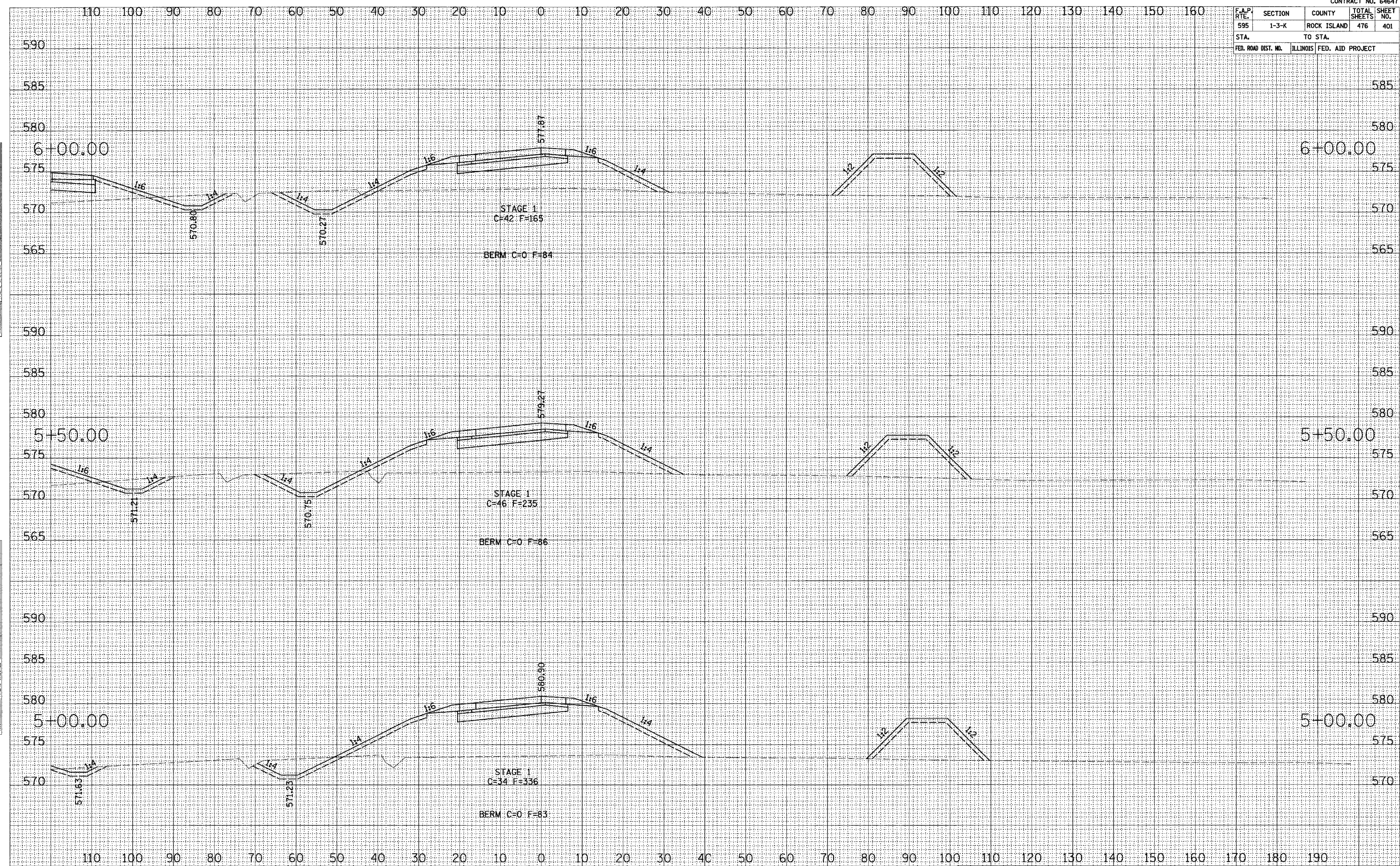


| | | | | |
|---------------------|----------|------------------|--------------|-----------|
| F.A.P. RTE. | SECTION | COUNTY | TOTAL SHEETS | SHEET NO. |
| 595 | 1-3-K | ROCK ISLAND | 476 | 401 |
| STA. | TO STA. | | | |
| FED. ROAD DIST. NO. | ILLINOIS | FED. AID PROJECT | | |

SURVEY PLOTTED
 NOTE BOOK NO. _____
 DATE _____
 AREAS CHECKED _____
 NO. _____

SURVEY PLOTTED
 NOTE BOOK NO. _____
 DATE _____
 AREAS CHECKED _____
 NO. _____

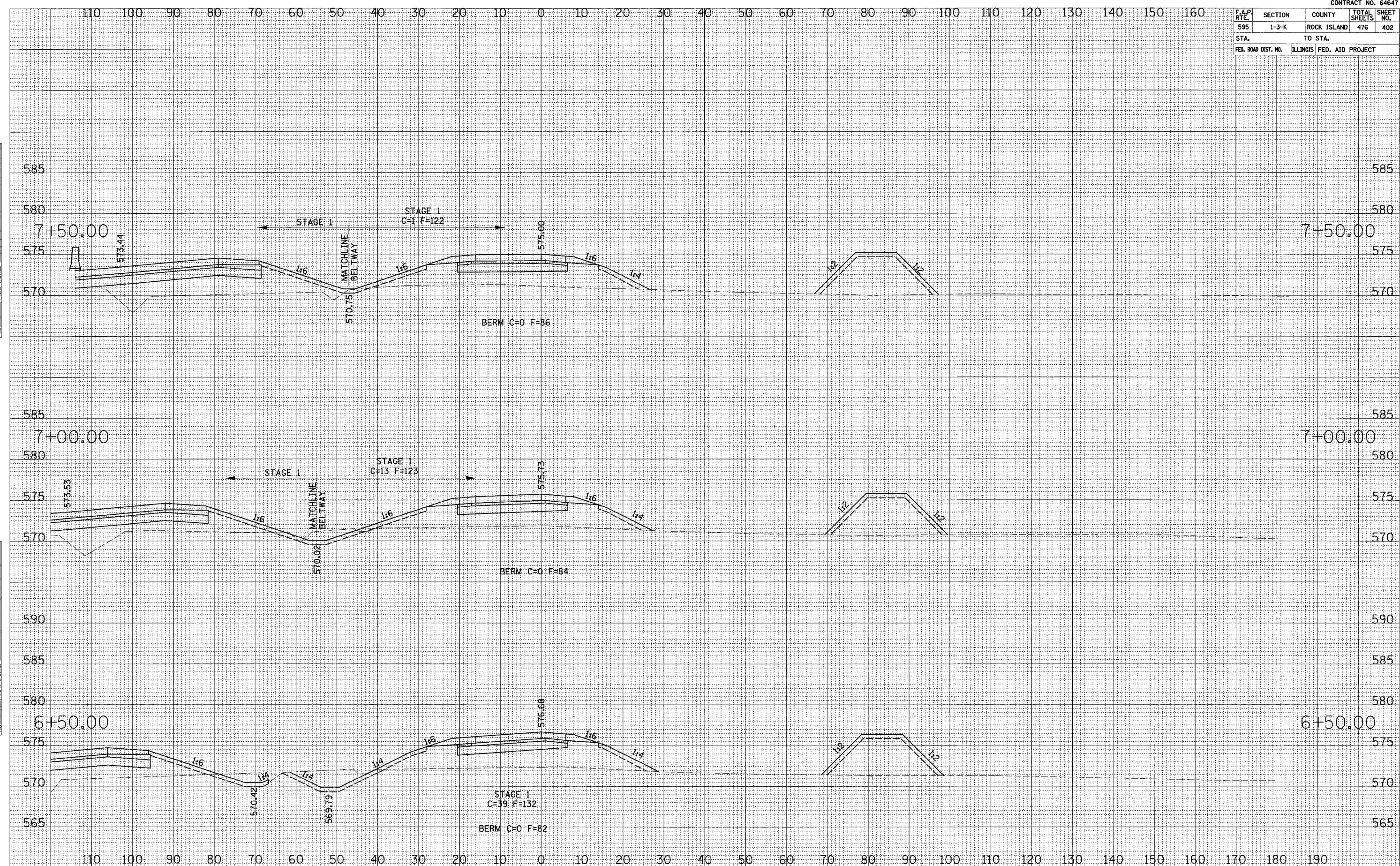


52ND AVENUE RAMP 1 CROSS SECTIONS

| | | | | |
|---------------------|----------|------------------|--------------|-----------|
| F.A.P. RTE. | SECTION | COUNTY | TOTAL SHEETS | SHEET NO. |
| 595 | 1-3-K | ROCK ISLAND | 476 | 402 |
| STA. | TO STA. | | | |
| FED. ROAD DIST. NO. | ILLINOIS | FED. AID PROJECT | | |

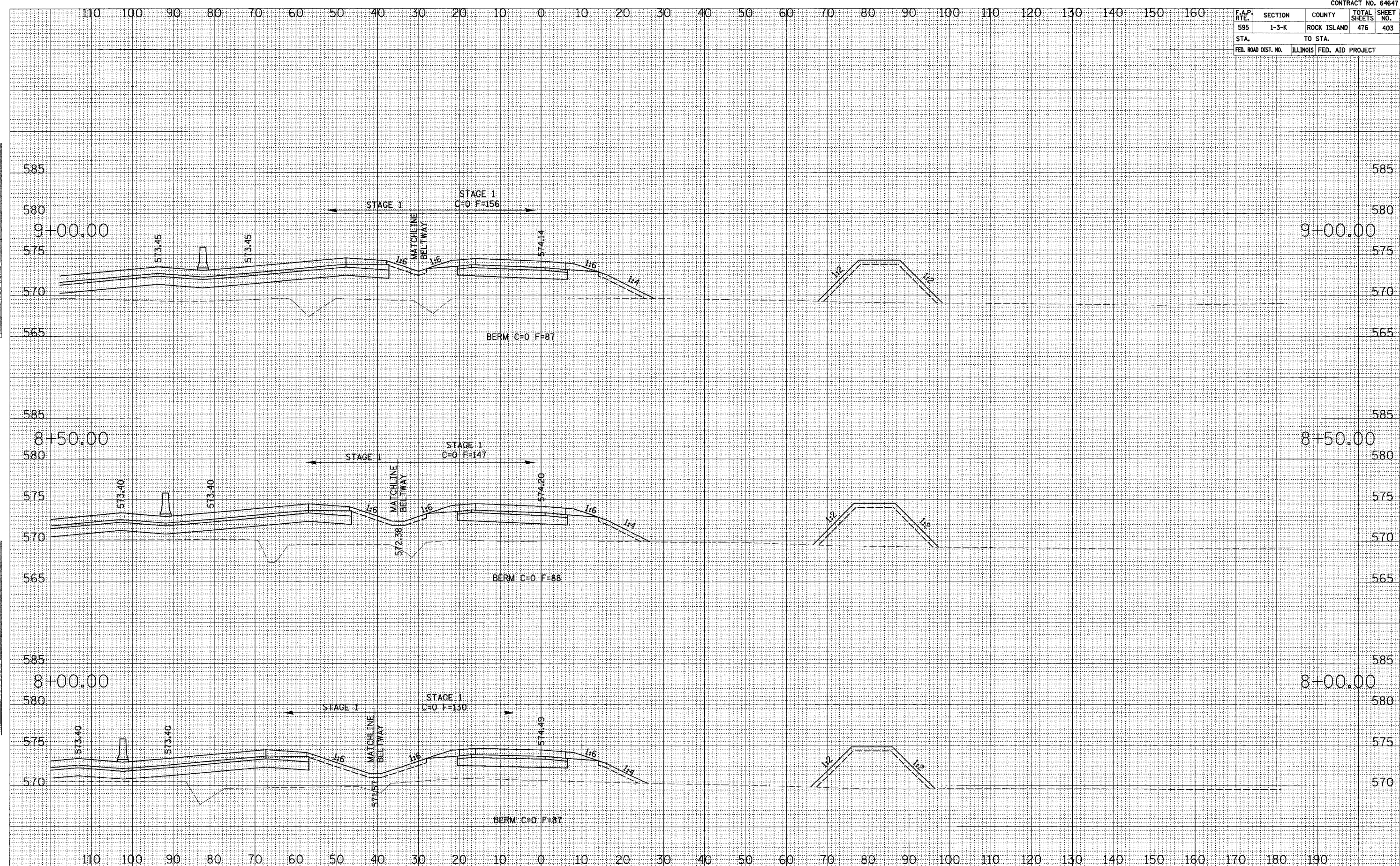
NO. PLOTTED FROM NOTE BOOK AREAS CHECKED

NO. PLOTTED FROM NOTE BOOK AREAS CHECKED



52ND AVENUE RAMP 1 CROSS SECTIONS

| F.A.P. RTE. | SECTION | COUNTY | TOTAL SHEETS | SHEET NO. |
|--------------|---------|---|--------------|-----------|
| 595 | 1-3-K | ROCK ISLAND | 476 | 403 |
| STA. TO STA. | | FED. ROAD DIST. NO. ILLINOIS FED. AID PROJECT | | |

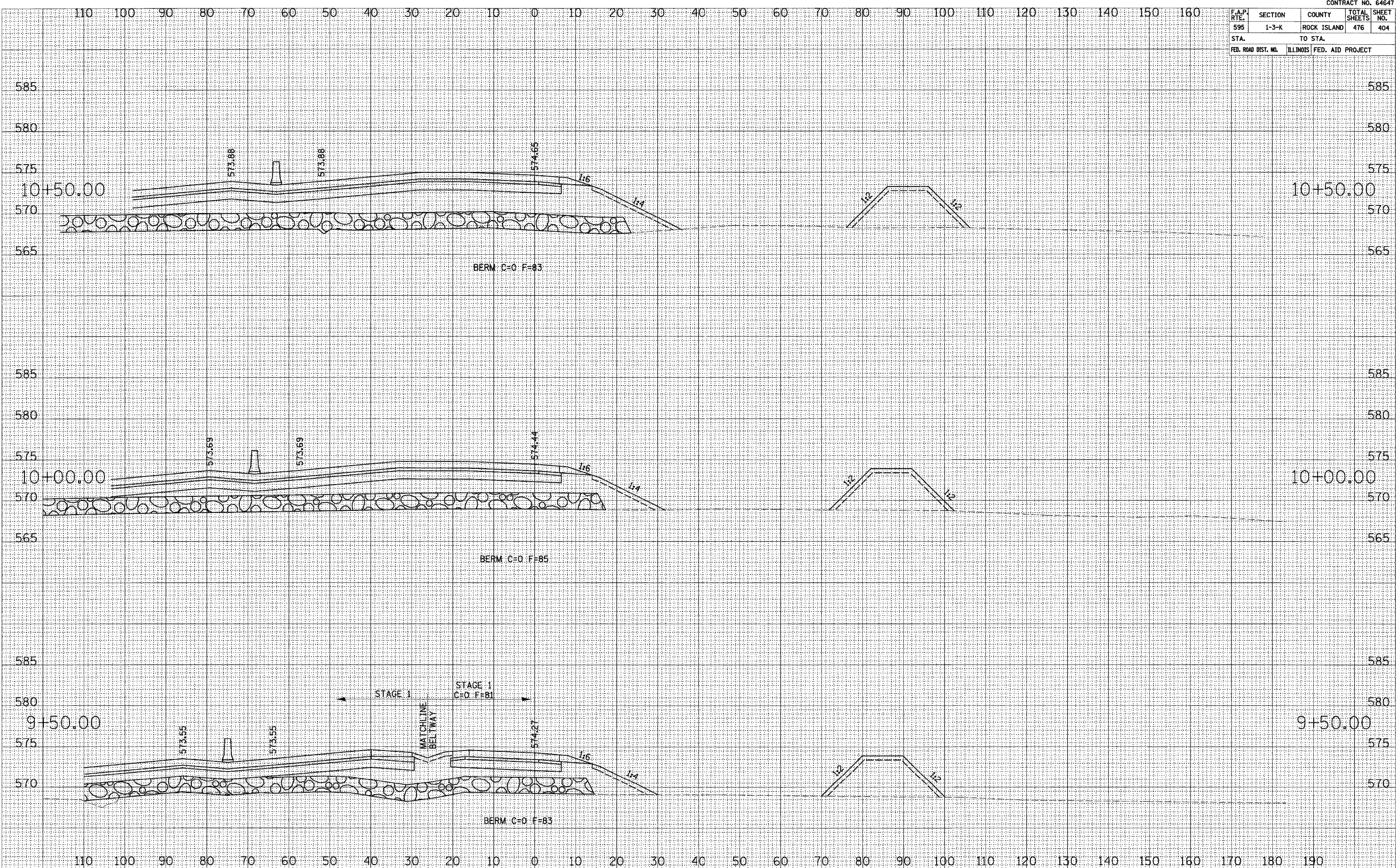


SURVEY PLOTTED
 NOTE BOOK NO. _____
 DATE _____
 AREAS CHECKED _____
 NO. _____

SURVEY PLOTTED
 NOTE BOOK NO. _____
 DATE _____
 AREAS CHECKED _____
 NO. _____

52ND AVENUE RAMP 1 CROSS SECTIONS

| F.A.P. RTE. | SECTION | COUNTY | TOTAL SHEETS | SHEET NO. |
|---------------------|---------|------------------|--------------|-----------|
| 595 | 1-3-K | ROCK ISLAND | 476 | 404 |
| STA. TO STA. | | FED. AID PROJECT | | |
| FED. ROAD DIST. NO. | | ILLINOIS | | |

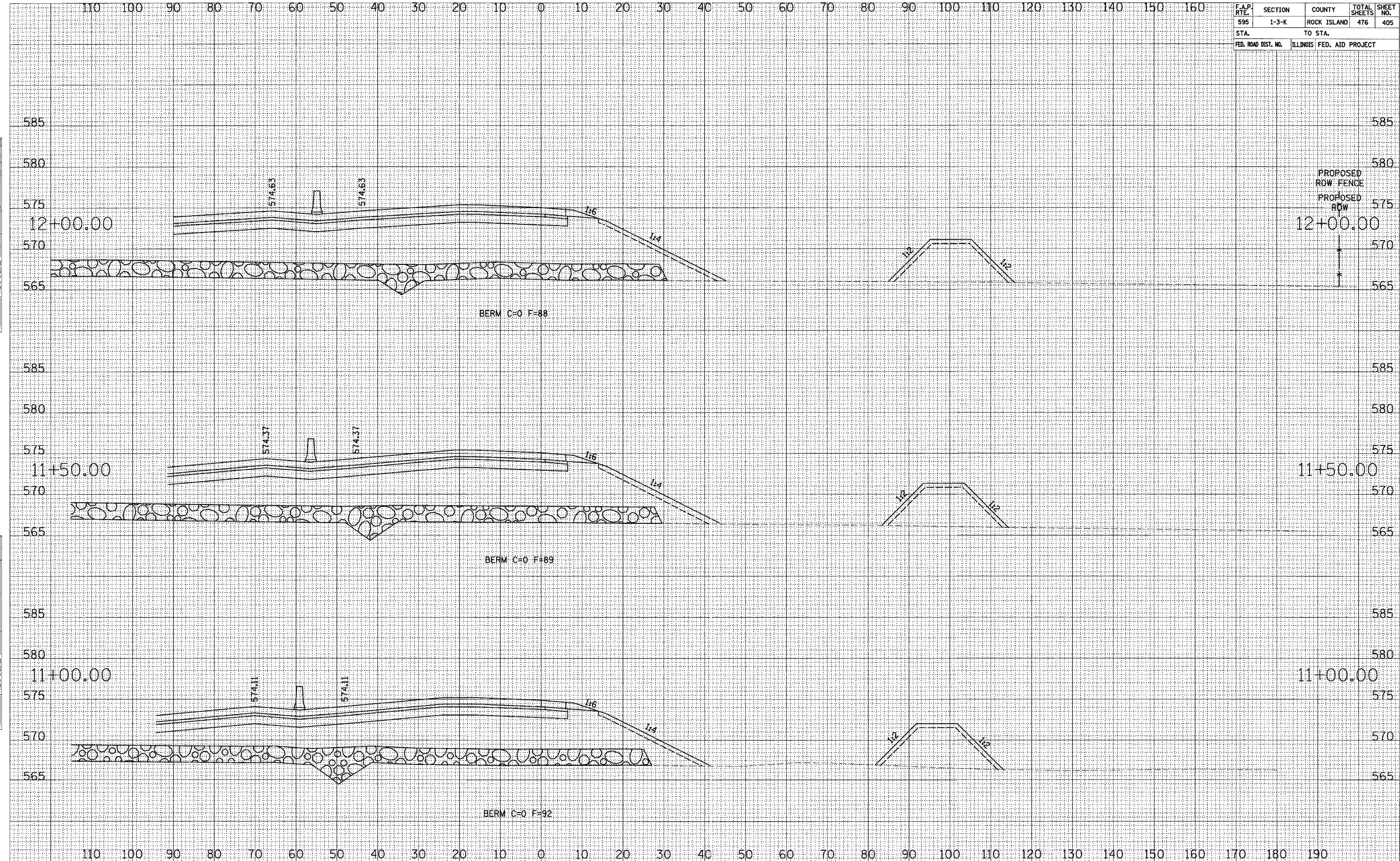


SURVEY PLOTTED
 NOTE BOOK DATE
 AREAS CHECKED
 NO.

SURVEY PLOTTED
 NOTE BOOK DATE
 AREAS CHECKED
 NO.

52ND AVENUE RAMP 1 CROSS SECTIONS

| F.A.P. RTE. | SECTION | COUNTY | TOTAL SHEETS | SHEET NO. |
|--------------|---------|---------------------------|--------------|-----------|
| 595 | 1-3-K | ROCK ISLAND | 476 | 405 |
| STA. TO STA. | | ILLINOIS FED. AID PROJECT | | |



SURVEY PLOTTED DATE
 NOTE BOOK NO. DATE
 AREAS CHECKED

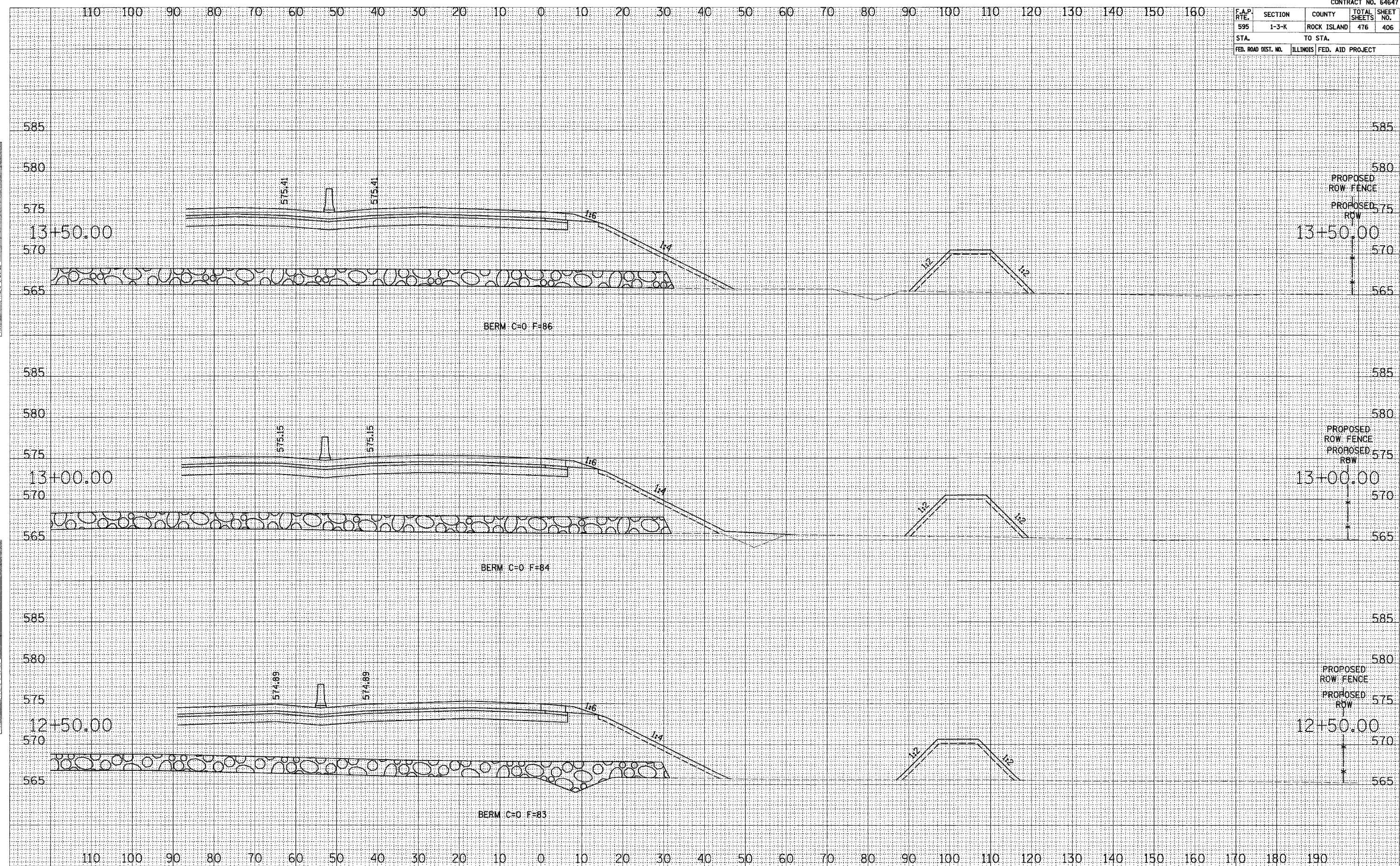
SURVEY PLOTTED DATE
 NOTE BOOK NO. DATE
 AREAS CHECKED

52ND AVENUE RAMP 1 CROSS SECTIONS

| | | | | |
|---------------------|----------|------------------|--------------|-----------|
| F.A.P. RTE. | SECTION | COUNTY | TOTAL SHEETS | SHEET NO. |
| 595 | 1-3-K | ROCK ISLAND | 476 | 406 |
| STA. | TO STA. | | | |
| FED. ROAD DIST. NO. | ILLINOIS | FED. AID PROJECT | | |

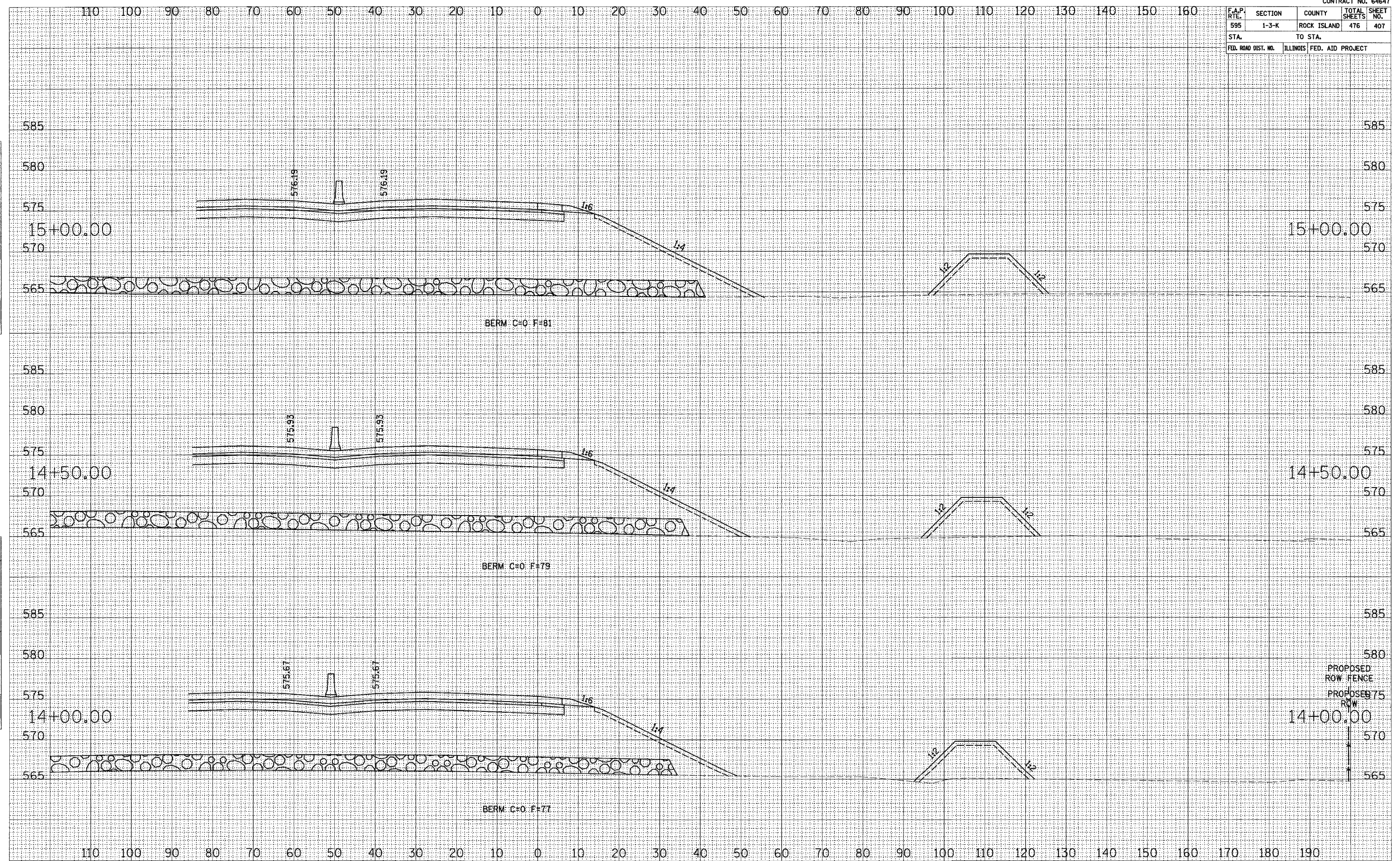
SURVEY PLOTTED
 NOTE BOOK NO. _____
 DATE _____
 AREAS CHECKED _____

SURVEY PLOTTED
 NOTE BOOK NO. _____
 DATE _____
 AREAS CHECKED _____



52ND AVENUE RAMP 1 CROSS SECTIONS

| | | | |
|---------------------|----------|------------------|-----------------|
| CONTRACT NO. 64647 | | | |
| F.A.P. RTE. | SECTION | COUNTY | TOTAL SHEET NO. |
| 595 | 1-3-K | ROCK ISLAND | 476 407 |
| STA. | TO STA. | | |
| FED. ROAD DIST. NO. | ILLINOIS | FED. AID PROJECT | |

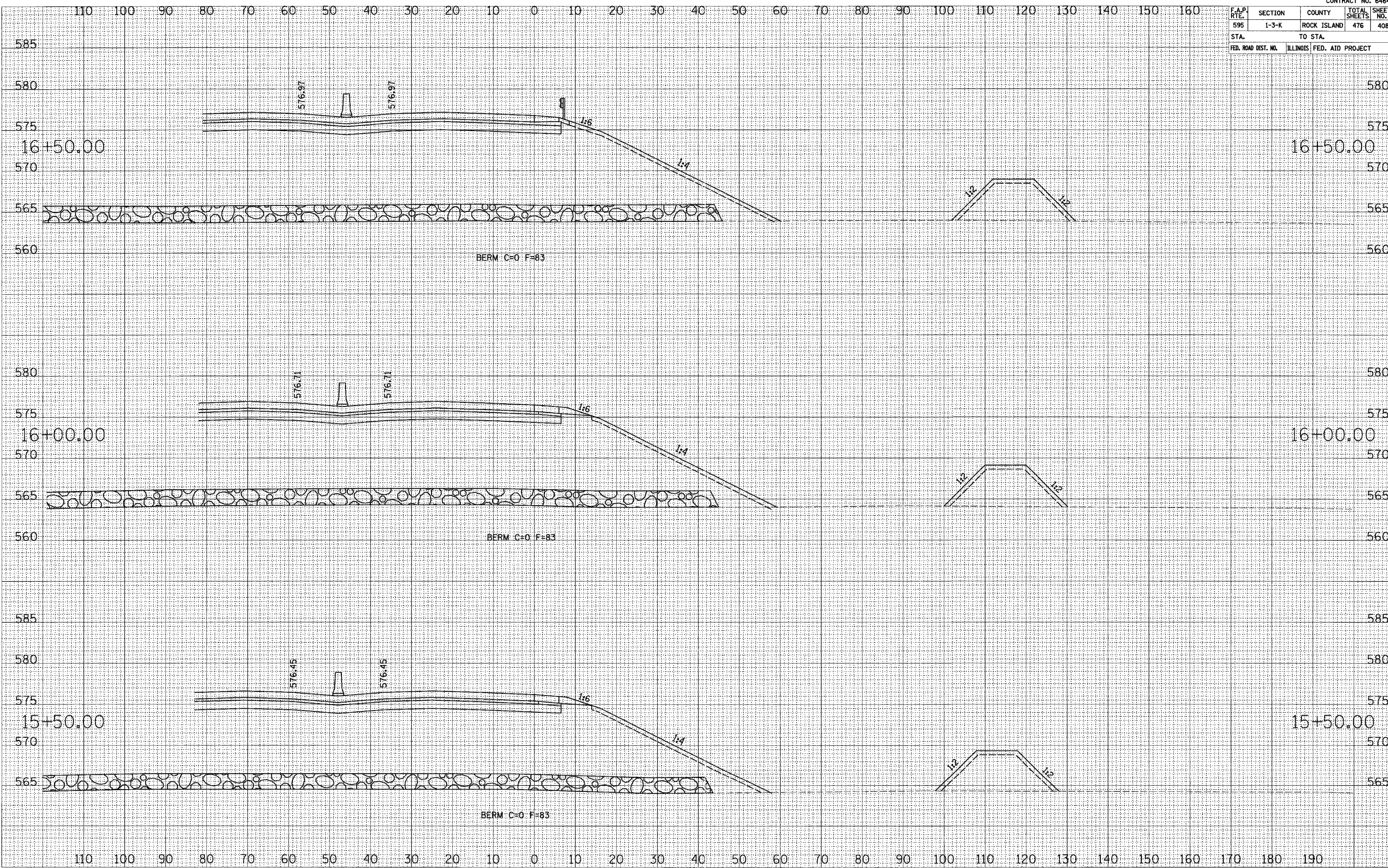


SURVEY PLOTTED
 NOTE BOOK DATE
 AREAS CHECKED
 NO.

SURVEY PLOTTED
 NOTE BOOK DATE
 AREAS CHECKED
 NO.

52ND AVENUE RAMP 1 CROSS SECTIONS

| F.A.P. RTE. | SECTION | COUNTY | TOTAL SHEETS | SHEET NO. |
|---------------------|----------|------------------|--------------|-----------|
| 595 | 1-3-K | ROCK ISLAND | 476 | 408 |
| STA. | TO STA. | | | |
| FED. ROAD DIST. NO. | ILLINOIS | FED. AID PROJECT | | |



NO. _____
 AREAS CHECKED _____
 AREAS _____
 DATE _____
 PLOTTED _____
 SURVEIL _____
 NOTE BOOK _____

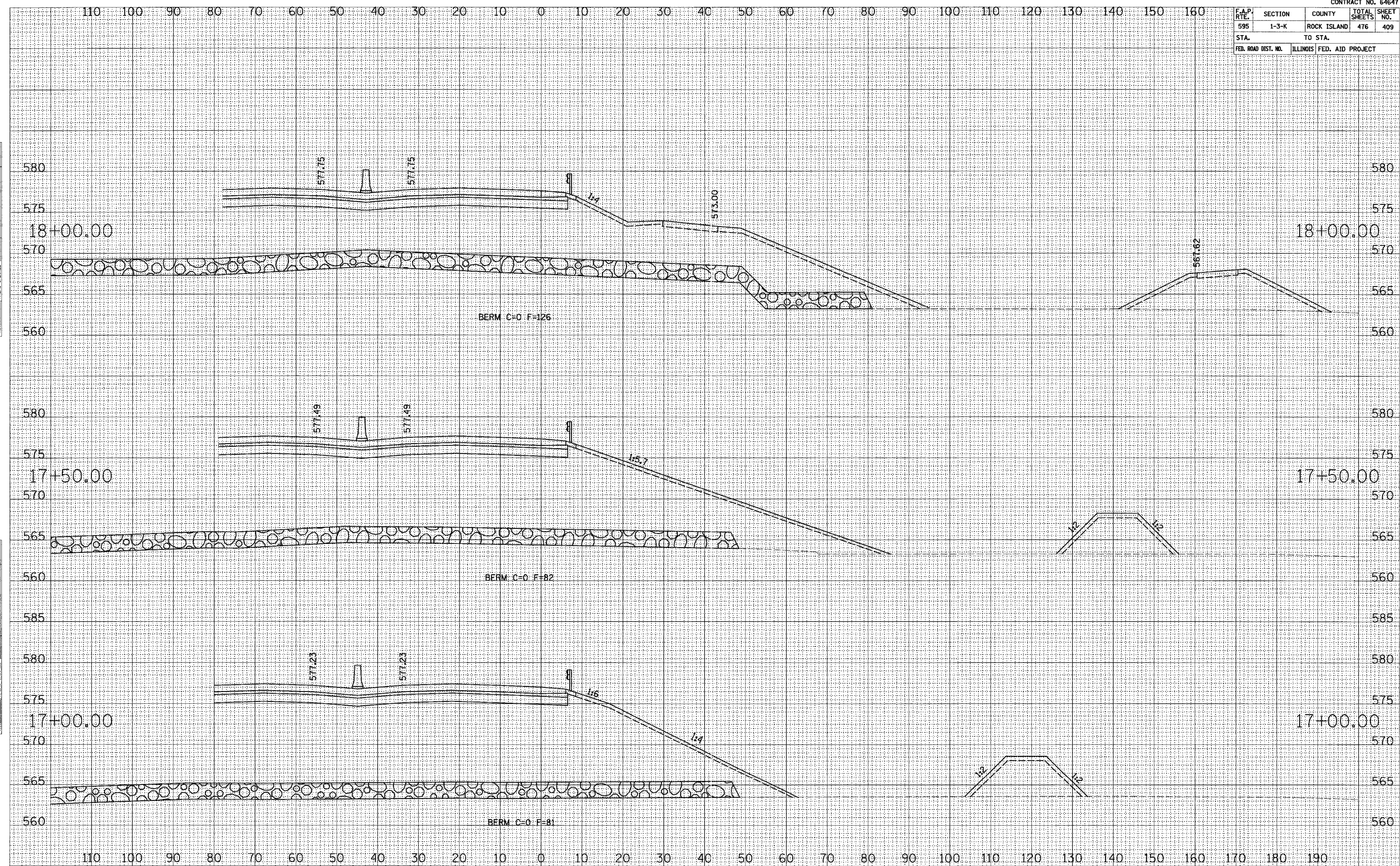
NO. _____
 AREAS CHECKED _____
 AREAS _____
 DATE _____
 PLOTTED _____
 SURVEIL _____
 NOTE BOOK _____

52ND AVENUE RAMP 1 CROSS SECTIONS

| F.A.P. RTE. | SECTION | COUNTY | TOTAL SHEETS | SHEET NO. |
|--------------|---------|---------------------------|--------------|-----------|
| 595 | 1-3-K | ROCK ISLAND | 476 | 409 |
| STA. TO STA. | | ILLINOIS FED. AID PROJECT | | |

SURVEY PLOTTED
 NOTE BOOK NO. _____
 DATE _____
 AREAS CHECKED _____

SURVEY PLOTTED
 NOTE BOOK NO. _____
 DATE _____
 AREAS CHECKED _____

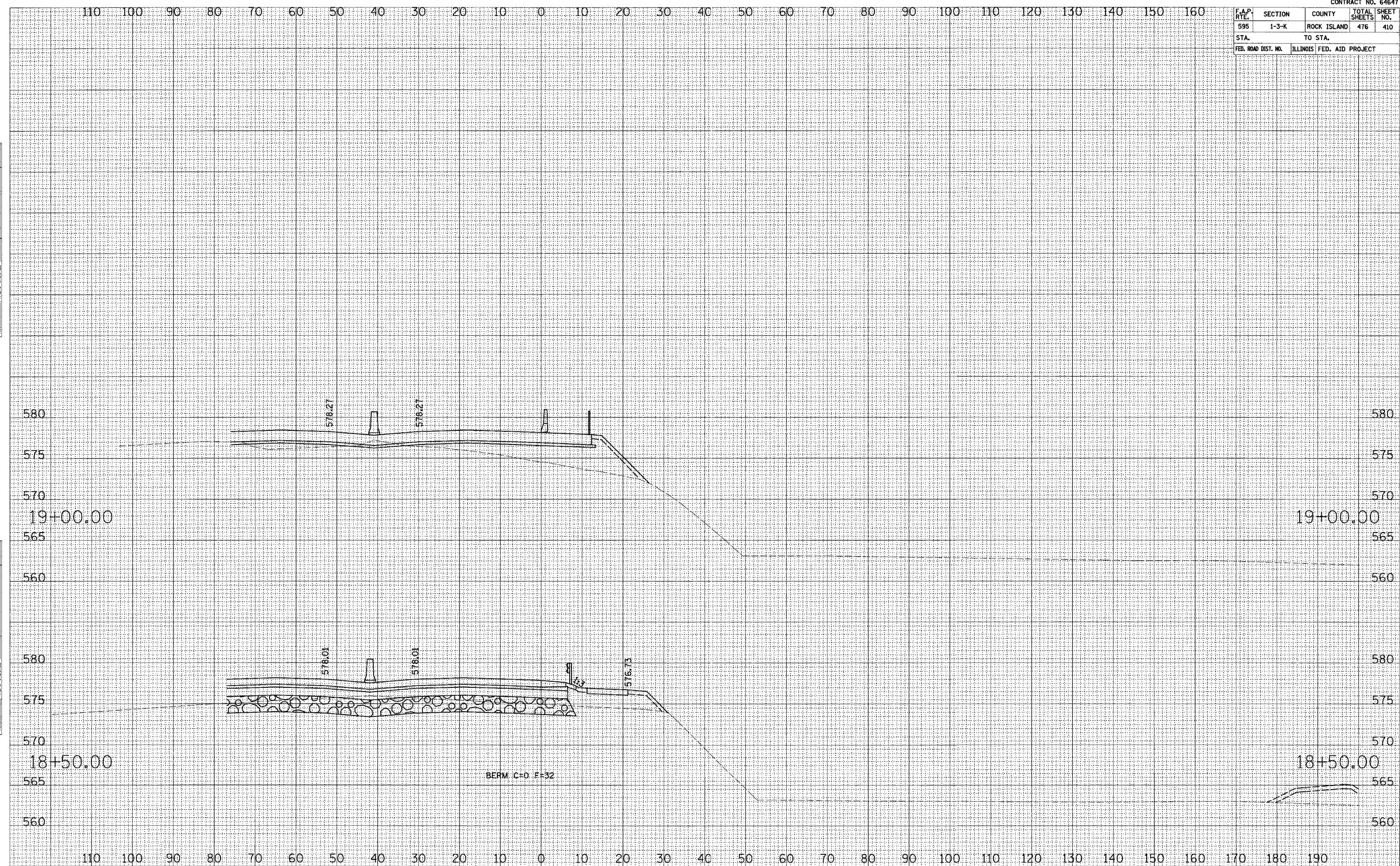


52ND AVENUE RAMP 1 CROSS SECTIONS

| F.A.P. RTE. | SECTION | COUNTY | TOTAL SHEETS | SHEET NO. |
|---------------------|----------|------------------|--------------|-----------|
| 595 | 1-3-K | ROCK ISLAND | 476 | 410 |
| STA. | TO STA. | | | |
| FED. ROAD DIST. NO. | ILLINOIS | FED. AID PROJECT | | |

SURVEY PLOTTED
NOTE BOOK NO. _____
DATE _____
AREAS CHECKED _____

SURVEY PLOTTED
NOTE BOOK NO. _____
DATE _____
AREAS CHECKED _____

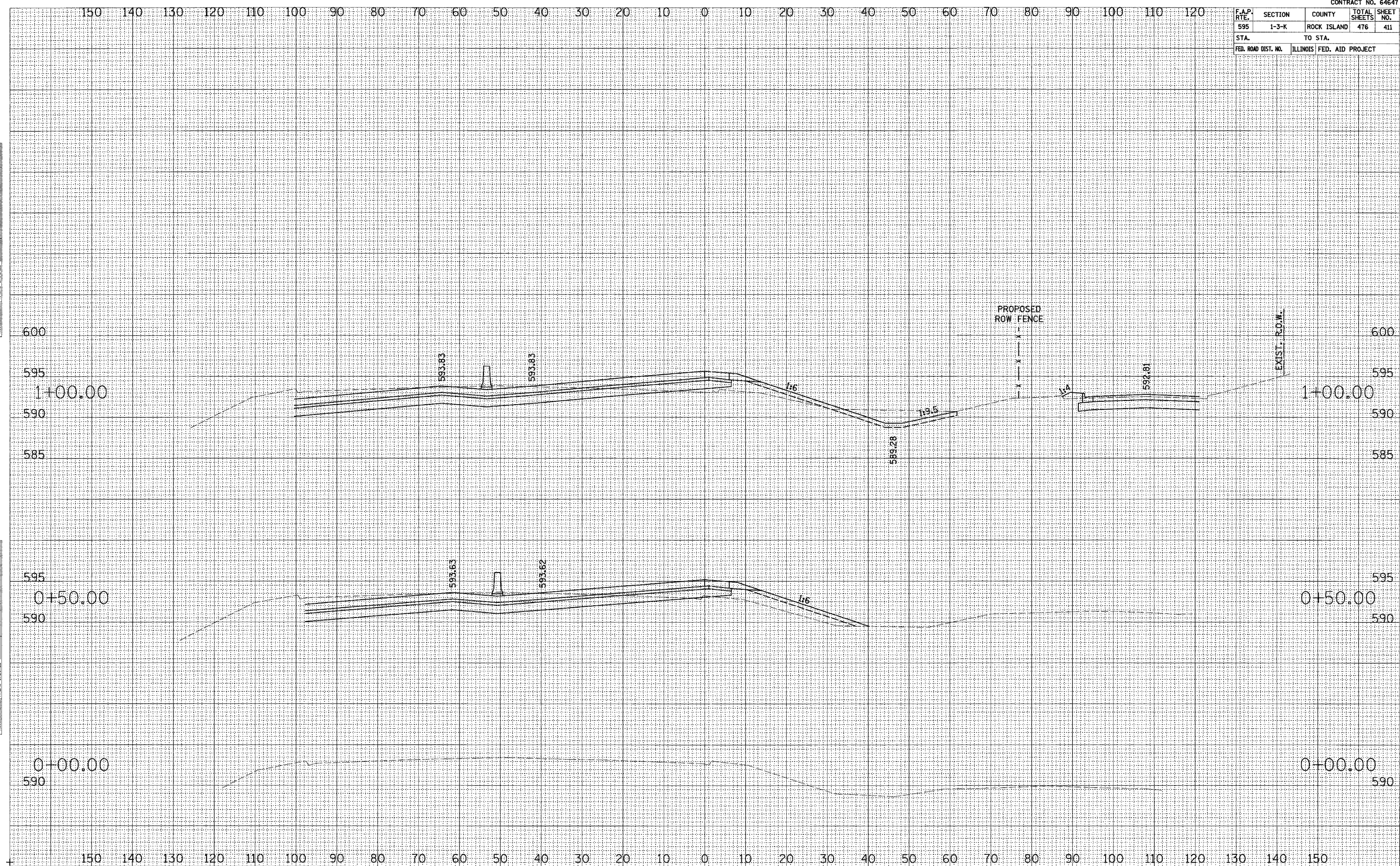


52ND AVENUE RAMP 1 CROSS SECTIONS

| | | | | |
|---------------------|----------|------------------|--------------|-----------|
| F.A.P. RTE. | SECTION | COUNTY | TOTAL SHEETS | SHEET NO. |
| 595 | 1-3-K | ROCK ISLAND | 476 | 411 |
| STA. | TO STA. | | | |
| FED. ROAD DIST. NO. | ILLINOIS | FED. AID PROJECT | | |

SURVEY PLOTTED
 NOTE BOOK NO. _____
 DATE _____
 AREAS CHECKED _____

SURVEY PLOTTED
 NOTE BOOK NO. _____
 DATE _____
 AREAS CHECKED _____

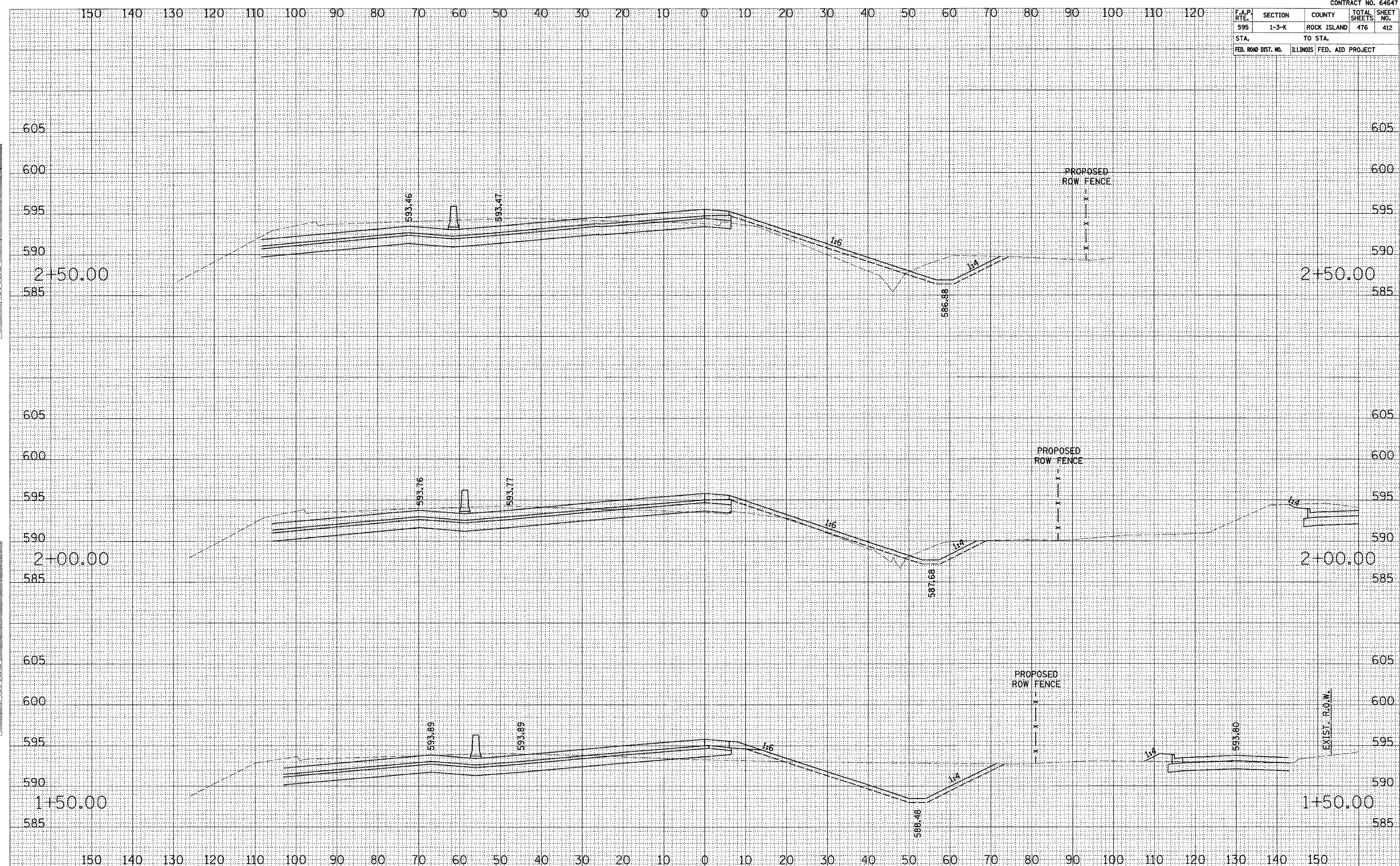


52ND AVENUE RAMP 2 CROSS SECTIONS

| F.A.P. RTE. | SECTION | COUNTY | TOTAL SHEETS | SHEET NO. |
|--------------|---------|---------------------------|--------------|-----------|
| 595 | 1-3-K | ROCK ISLAND | 476 | 412 |
| STA. TO STA. | | ILLINOIS FED. AID PROJECT | | |

SURVEY PLOTTED
 NOTE BOOK NO. _____
 DATE _____
 AREAS CHECKED _____

SURVEY PLOTTED
 NOTE BOOK NO. _____
 DATE _____
 AREAS CHECKED _____

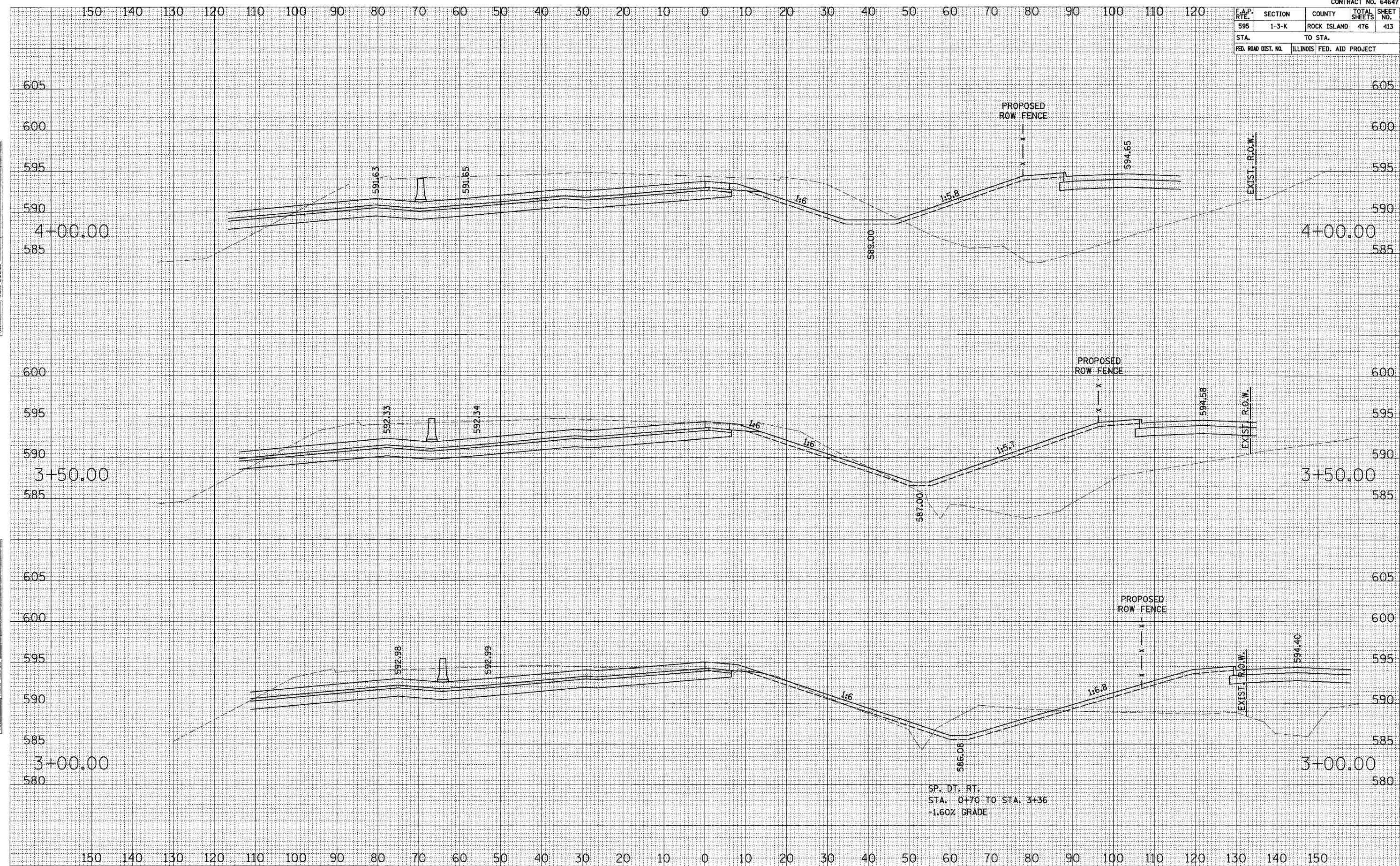


52ND AVENUE RAMP 2 CROSS SECTIONS

| F.A.P. RTE. | SECTION | COUNTY | TOTAL SHEETS | SHEET NO. |
|---------------------|---------|------------------|--------------|-----------|
| 595 | 1-3-K | ROCK ISLAND | 476 | 413 |
| STA. TO STA. | | FED. AID PROJECT | | |
| FED. ROAD DIST. NO. | | ILLINOIS | | |

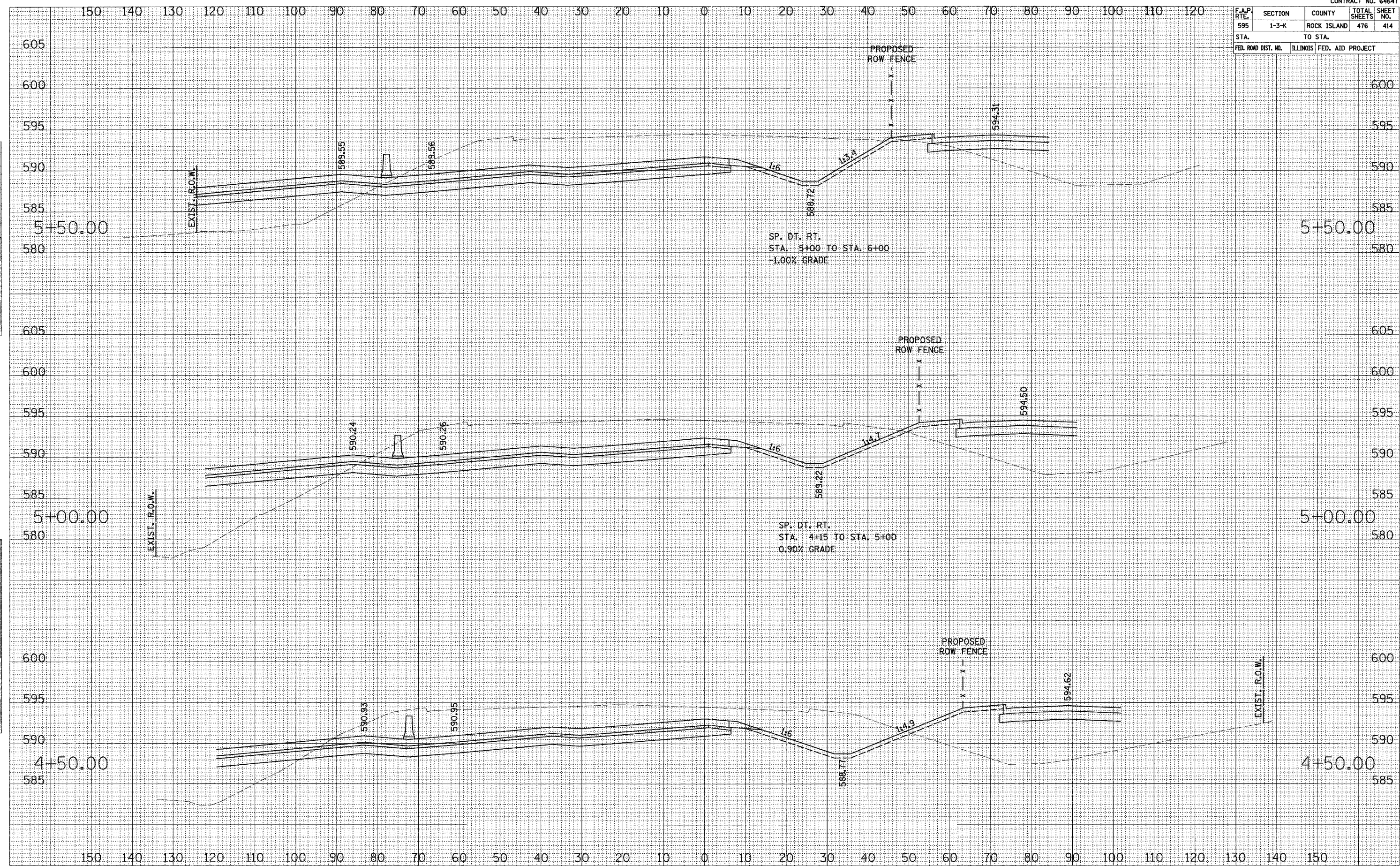
SURVEY PLOTTED
 NOTE BOOK TEMPLATE
 NO. AREAS CHECKED

SURVEY PLOTTED
 NOTE BOOK TEMPLATE
 NO. AREAS CHECKED



52ND AVENUE RAMP 2 CROSS SECTIONS

| | | | | |
|---------------------|----------|------------------|--------------|-----------|
| F.A.P. RTE. | SECTION | COUNTY | TOTAL SHEETS | SHEET NO. |
| 595 | 1-3-K | ROCK ISLAND | 476 | 414 |
| STA. | TO STA. | | | |
| FED. ROAD DIST. NO. | ILLINOIS | FED. AID PROJECT | | |

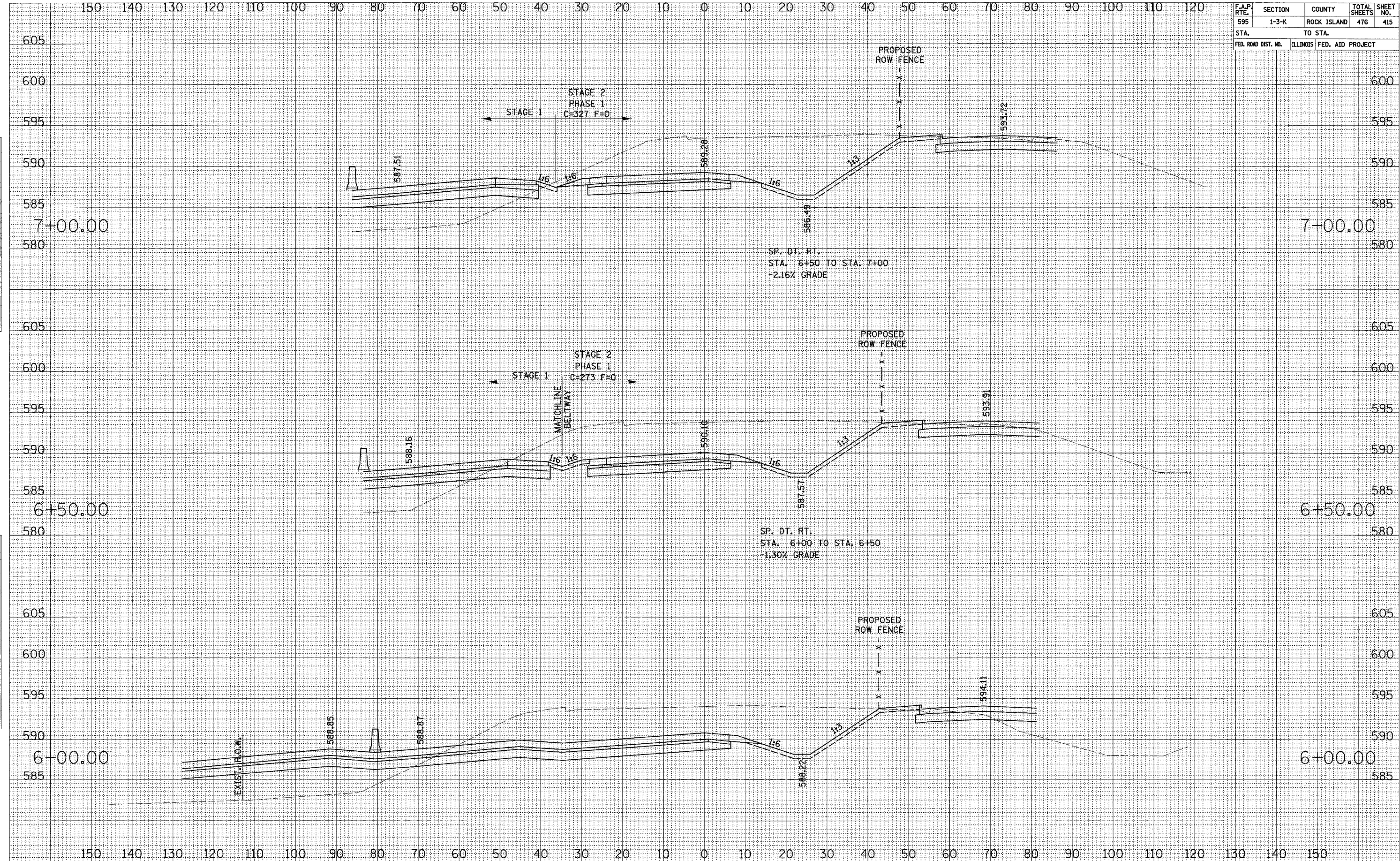


SURVEY PLOTTED
 NOTE BOOK
 AREAS CHECKED
 NO.

SURVEY PLOTTED
 NOTE BOOK
 AREAS CHECKED
 NO.

52ND AVENUE RAMP 2 CROSS SECTIONS

| F.A.P. RTE. | SECTION | COUNTY | TOTAL SHEETS | SHEET NO. |
|--------------|---------|---------------------------|--------------|-----------|
| 595 | 1-3-K | ROCK ISLAND | 476 | 415 |
| STA. TO STA. | | ILLINOIS FED. AID PROJECT | | |



PLOTTED
 NOTE BOOK
 DATE
 AREAS CHECKED
 NO.

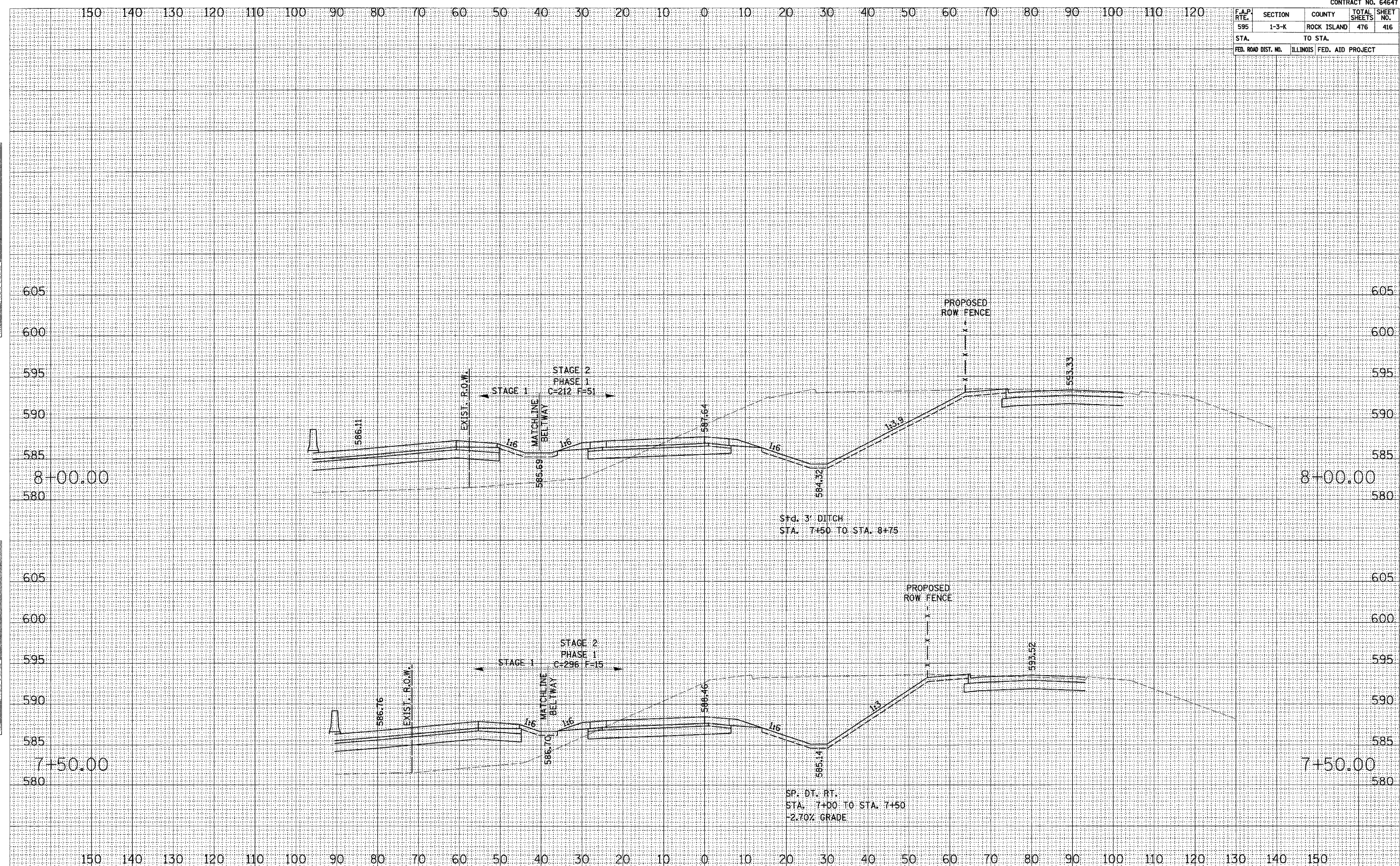
PLOTTED
 NOTE BOOK
 DATE
 AREAS CHECKED
 NO.

52ND AVENUE RAMP 2 CROSS SECTIONS

| F.A.P. RTE. | SECTION | COUNTY | TOTAL SHEETS | SHEET NO. |
|--------------|---------|---------------------------|--------------|-----------|
| 595 | 1-3-K | ROCK ISLAND | 476 | 416 |
| STA. TO STA. | | ILLINOIS FED. AID PROJECT | | |

SURVEY PLOTTED
 NOTE BOOK NO. _____
 DATE _____
 AREAS CHECKED _____

SURVEY PLOTTED
 NOTE BOOK NO. _____
 DATE _____
 AREAS CHECKED _____

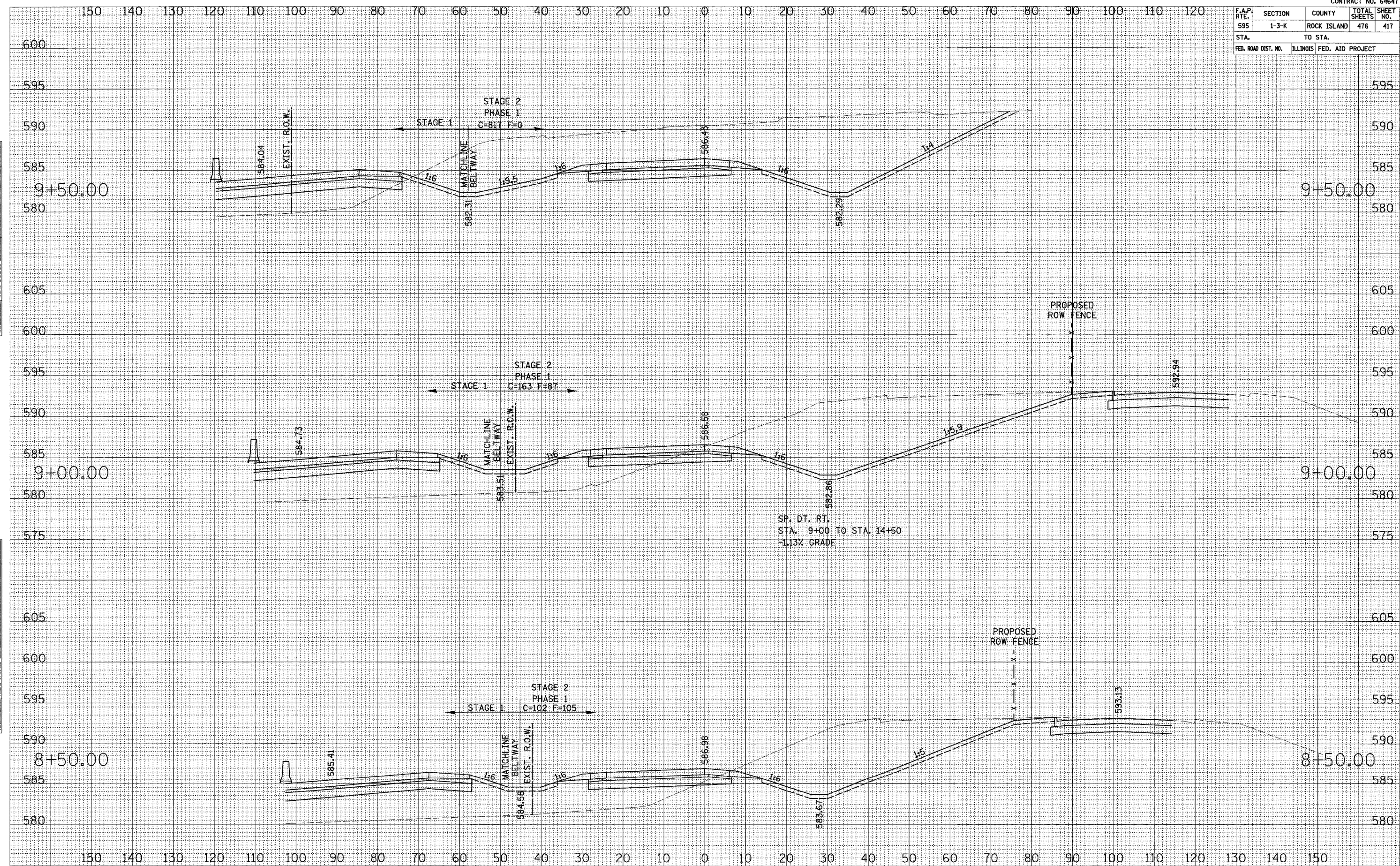


52ND AVENUE RAMP 2 CROSS SECTIONS

| F.A.P. RTE. | SECTION | COUNTY | TOTAL SHEETS | SHEET NO. |
|---------------------|----------|------------------|--------------|-----------|
| 595 | 1-3-K | ROCK ISLAND | 476 | 417 |
| STA. | TO STA. | | | |
| FED. ROAD DIST. NO. | ILLINOIS | FED. AID PROJECT | | |

NO. _____
 SURVEY PLOTTED _____
 NOTE BOOK _____
 AREAS CHECKED _____

NO. _____
 SURVEY PLOTTED _____
 NOTE BOOK _____
 AREAS CHECKED _____

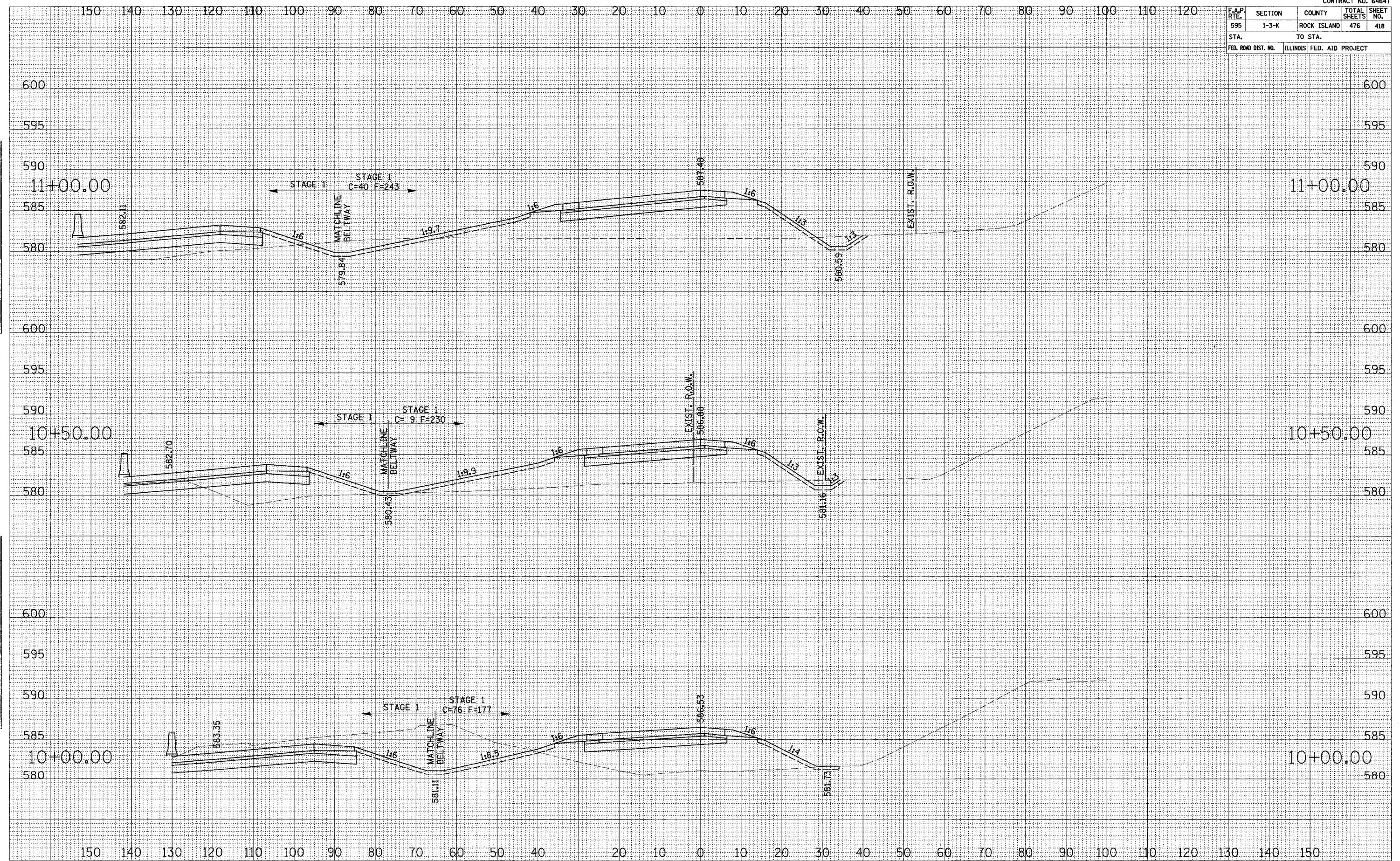


52ND AVENUE RAMP 2 CROSS SECTIONS

| | | | |
|---------------------|----------|------------------|-----------------|
| CONTRACT NO. 64647 | | | |
| F.A.P. RTE. | SECTION | COUNTY | TOTAL SHEET NO. |
| 595 | 1-3-K | ROCK ISLAND | 476 |
| STA. | TO STA. | | 418 |
| FED. ROAD DIST. NO. | ILLINOIS | FED. AID PROJECT | |

SURVEY PLOTTED
 NOTE BOOK NO. _____
 DATE _____
 AREAS CHECKED _____
 NO. _____

SURVEY PLOTTED
 NOTE BOOK NO. _____
 DATE _____
 AREAS CHECKED _____
 NO. _____

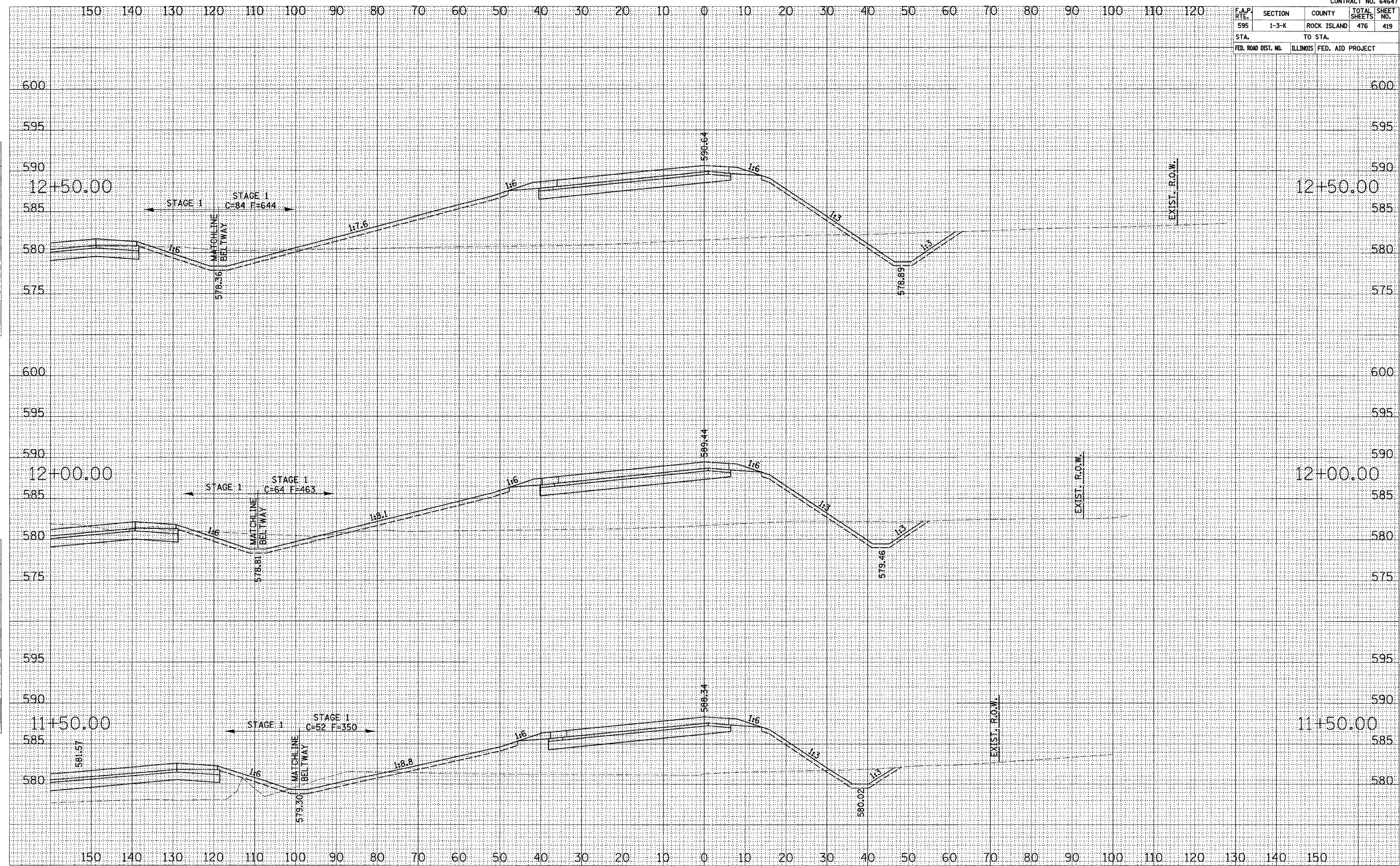


52ND AVENUE RAMP 2 CROSS SECTIONS

| F.A.P. RTE. | SECTION | COUNTY | TOTAL SHEETS | SHEET NO. |
|---------------------|----------|------------------|--------------|-----------|
| 595 | 1-3-K | ROCK ISLAND | 476 | 419 |
| STA. | TO STA. | | | |
| FED. ROAD DIST. NO. | ILLINOIS | FED. AID PROJECT | | |

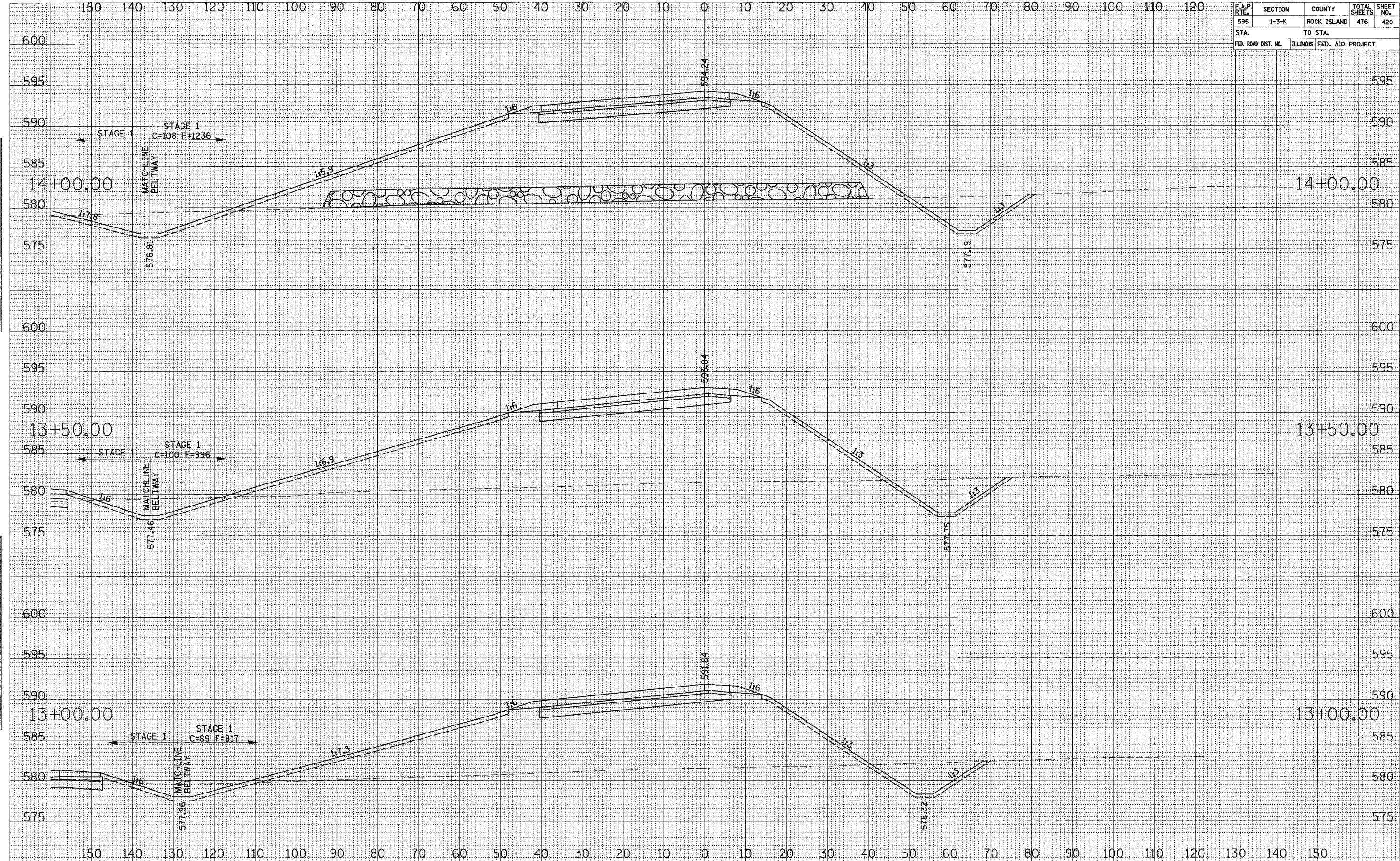
SURVEY PLOTTED
 NOTE BOOK
 NO.

SURVEY PLOTTED
 NOTE BOOK
 NO.



52ND AVENUE RAMP 2 CROSS SECTIONS

| F.A.P. RTE. | SECTION | COUNTY | TOTAL SHEETS | SHEET NO. |
|--------------|---------|---------------------------|--------------|-----------|
| 595 | 1-3-K | ROCK ISLAND | 476 | 420 |
| STA. TO STA. | | ILLINOIS FED. AID PROJECT | | |



NO. _____
 AREAS CHECKED _____
 AREAS _____
 DATE _____
 PLOTTED _____
 SURVEY _____

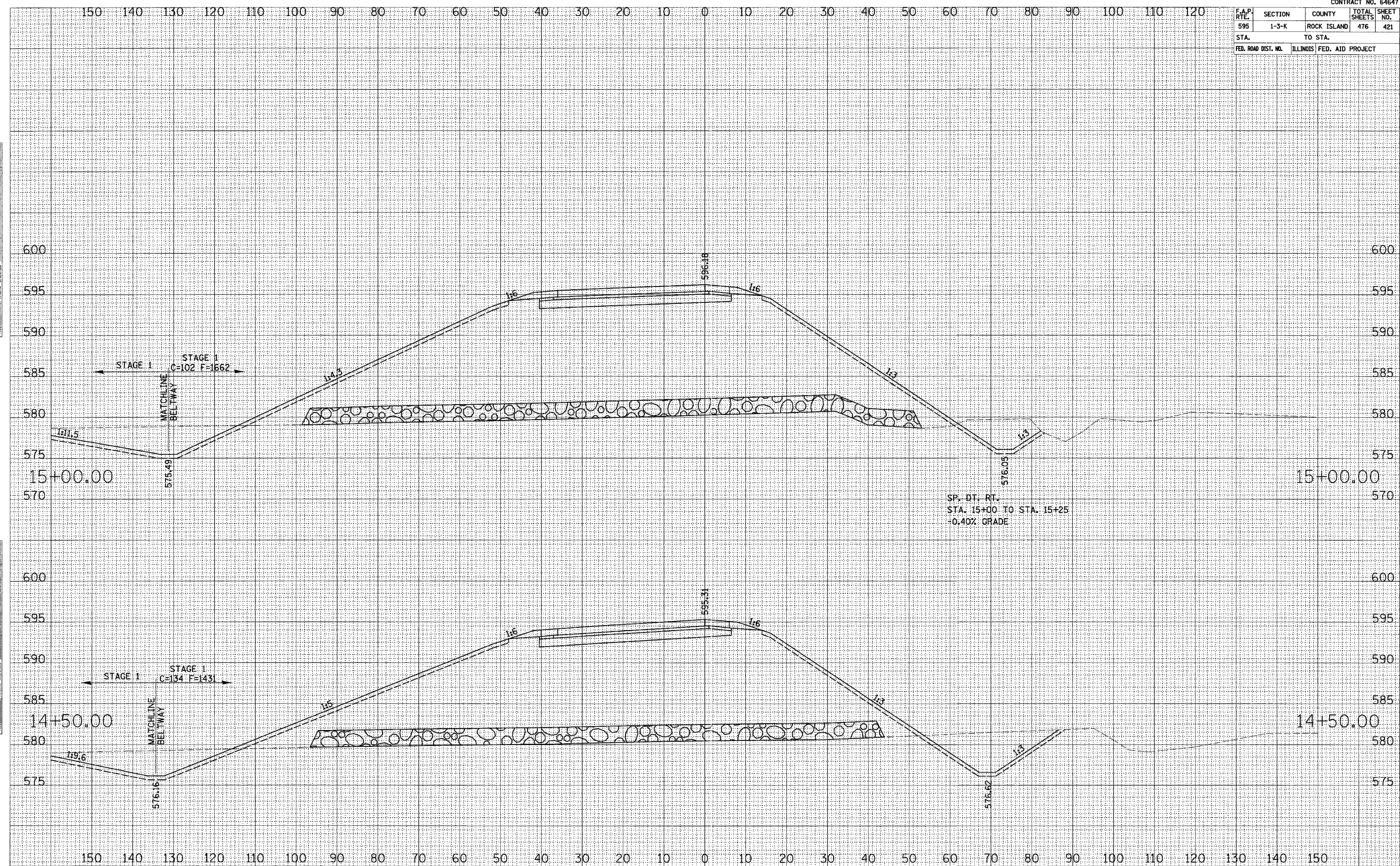
NO. _____
 AREAS CHECKED _____
 AREAS _____
 DATE _____
 PLOTTED _____
 SURVEY _____

52ND AVENUE RAMP 2 CROSS SECTIONS

| F.A.P. RTE. | SECTION | COUNTY | TOTAL SHEETS | SHEET NO. |
|---------------------|----------|------------------|--------------|-----------|
| 595 | 1-3-K | ROCK ISLAND | 476 | 421 |
| STA. | TO STA. | | | |
| FED. ROAD DIST. NO. | ILLINOIS | FED. AID PROJECT | | |

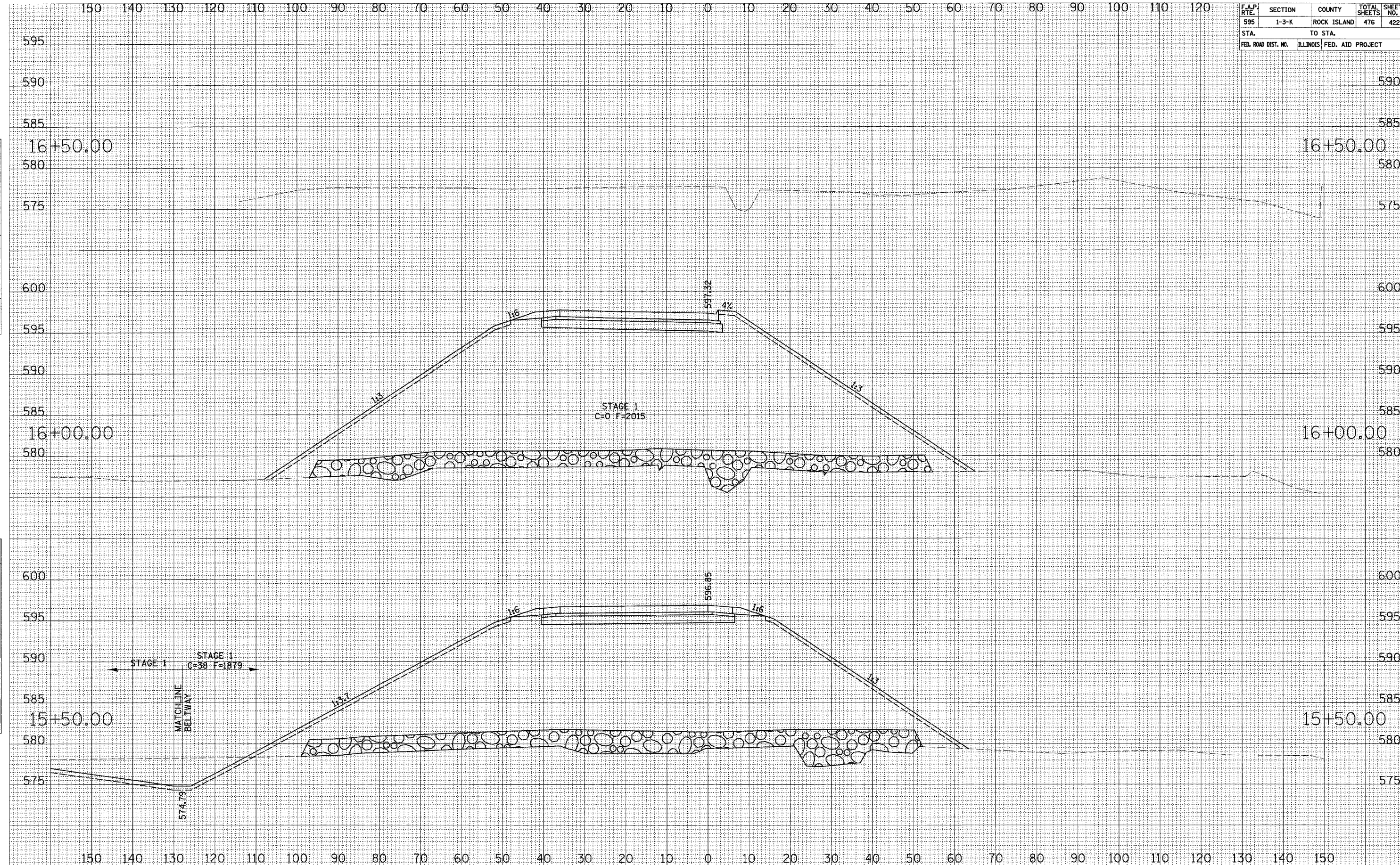
SURVEY PLOTTED
 NOTE BOOK TEMPLATE
 AREAS CHECKED
 NO.

SURVEY PLOTTED
 NOTE BOOK TEMPLATE
 AREAS CHECKED
 NO.



52ND AVENUE RAMP 2 CROSS SECTIONS

| F.A.P. RTE. | SECTION | COUNTY | TOTAL SHEETS | SHEET NO. |
|--------------|---------|---------------------------|--------------|-----------|
| 595 | 1-3-K | ROCK ISLAND | 476 | 422 |
| STA. TO STA. | | ILLINOIS FED. AID PROJECT | | |

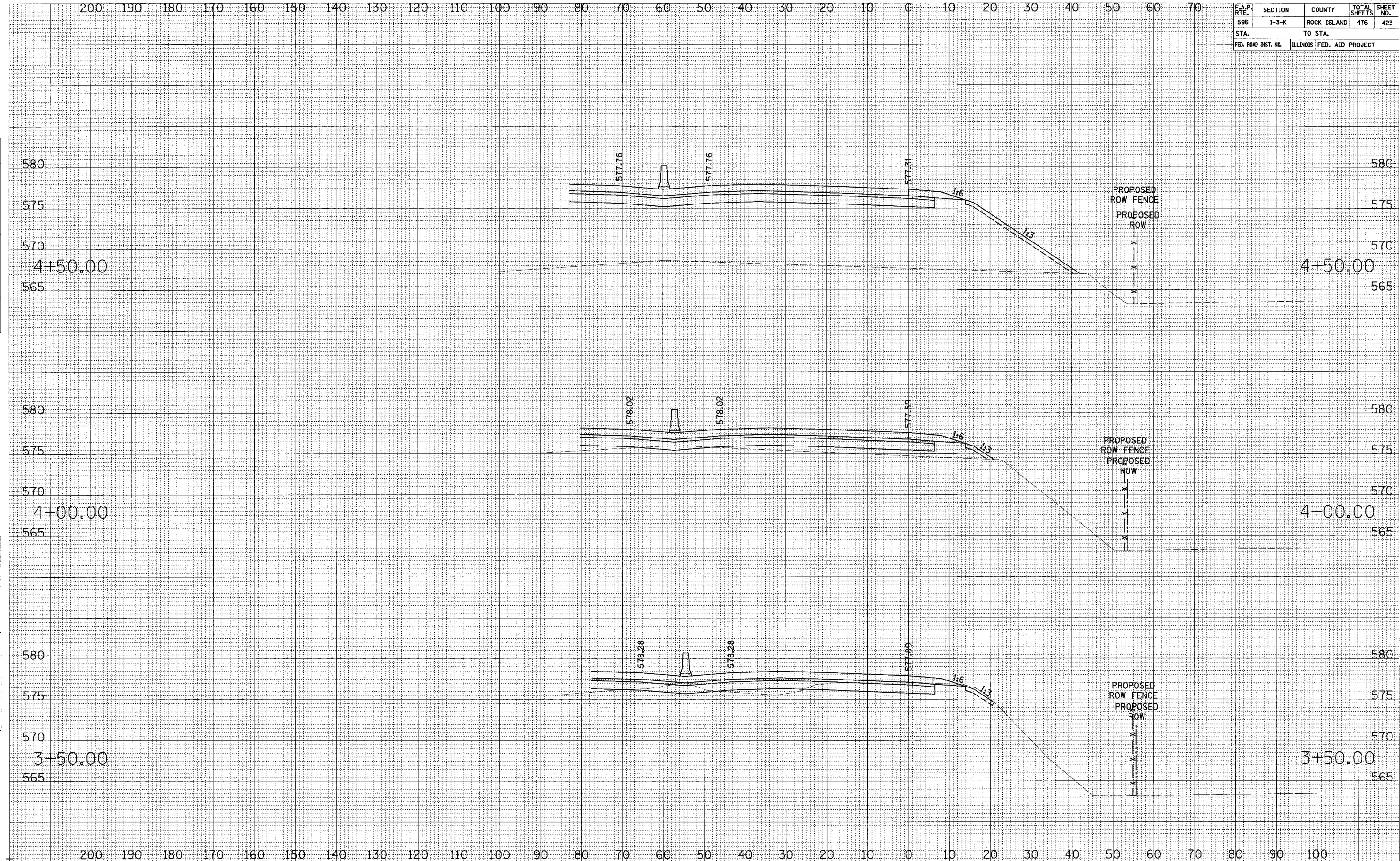


SHEET NO. _____
 PLOTTED _____
 NOTE BOOK _____
 DATE _____
 AREAS CHECKED _____
 NO. _____

SHEET NO. _____
 PLOTTED _____
 NOTE BOOK _____
 DATE _____
 AREAS CHECKED _____
 NO. _____

52ND AVENUE RAMP 2 CROSS SECTIONS

| F.A.P. RTE. | SECTION | COUNTY | TOTAL SHEETS | SHEET NO. |
|--------------|---------|---------------------------|--------------|-----------|
| 595 | 1-3-K | ROCK ISLAND | 476 | 423 |
| STA. TO STA. | | ILLINOIS FED. AID PROJECT | | |

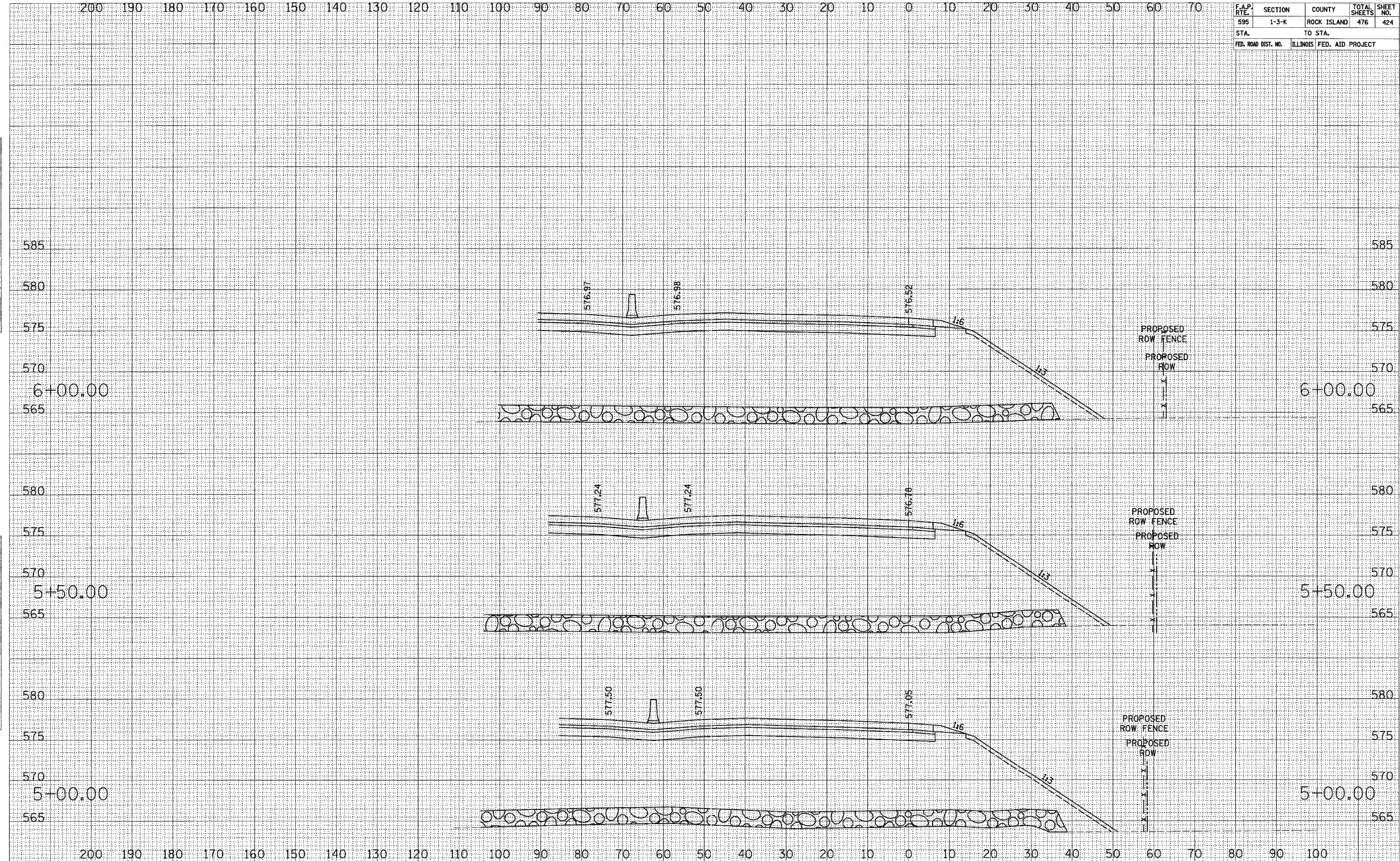


NO. _____
 AREAS CHECKED _____
 DATE _____
 PLOTTED _____
 NOTE BOOK _____
 SHEET _____

NO. _____
 AREAS CHECKED _____
 DATE _____
 PLOTTED _____
 NOTE BOOK _____
 SHEET _____

52ND AVENUE RAMP 3 CROSS SECTIONS

| F.A.P. RTE. | SECTION | COUNTY | TOTAL SHEETS | SHEET NO. |
|--------------|---------|---------------------------|--------------|-----------|
| 595 | 1-3-K | ROCK ISLAND | 476 | 424 |
| STA. TO STA. | | ILLINOIS FED. AID PROJECT | | |




NO. _____
 AREAS CHECKED _____
 DATE _____
 NOTE BOOK _____
 PLOTTED _____
 SHEET _____

NO. _____
 AREAS CHECKED _____
 DATE _____
 NOTE BOOK _____
 PLOTTED _____
 SHEET _____

52ND AVENUE RAMP 3 CROSS SECTIONS

| F.A.P. RTE. | SECTION | COUNTY | TOTAL SHEETS | SHEET NO. |
|--------------|---------|---------------------------|--------------|-----------|
| 595 | 1-3-K | ROCK ISLAND | 476 | 425 |
| STA. TO STA. | | ILLINOIS FED. AID PROJECT | | |

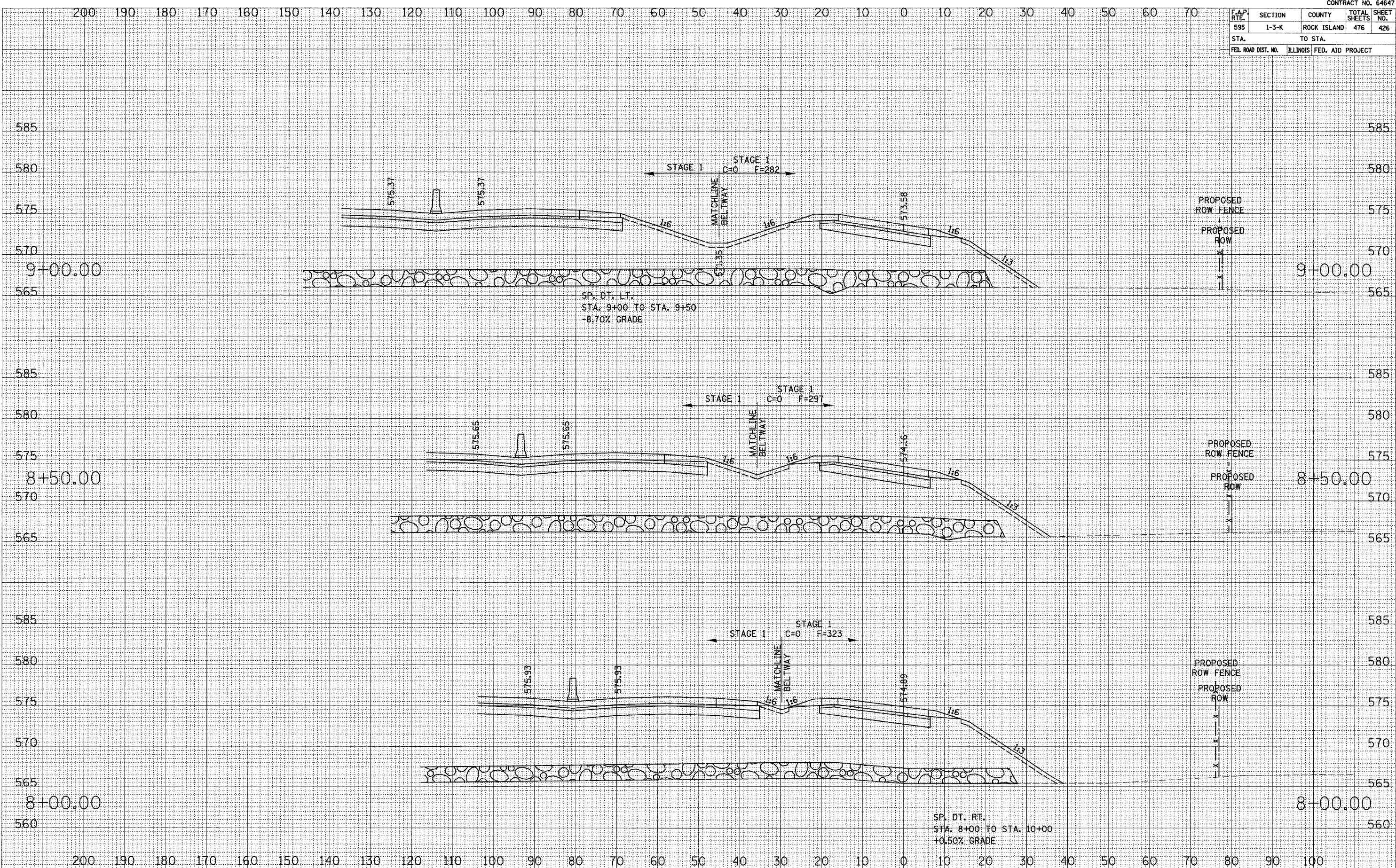


NO. _____
 AREAS CHECKED _____
 AREAS DATE _____
 PLOTTED _____
 NOTE BOOK _____
 SURVEY NO. _____

NO. _____
 AREAS CHECKED _____
 AREAS DATE _____
 PLOTTED _____
 NOTE BOOK _____
 SURVEY NO. _____

52ND AVENUE RAMP 3 CROSS SECTIONS

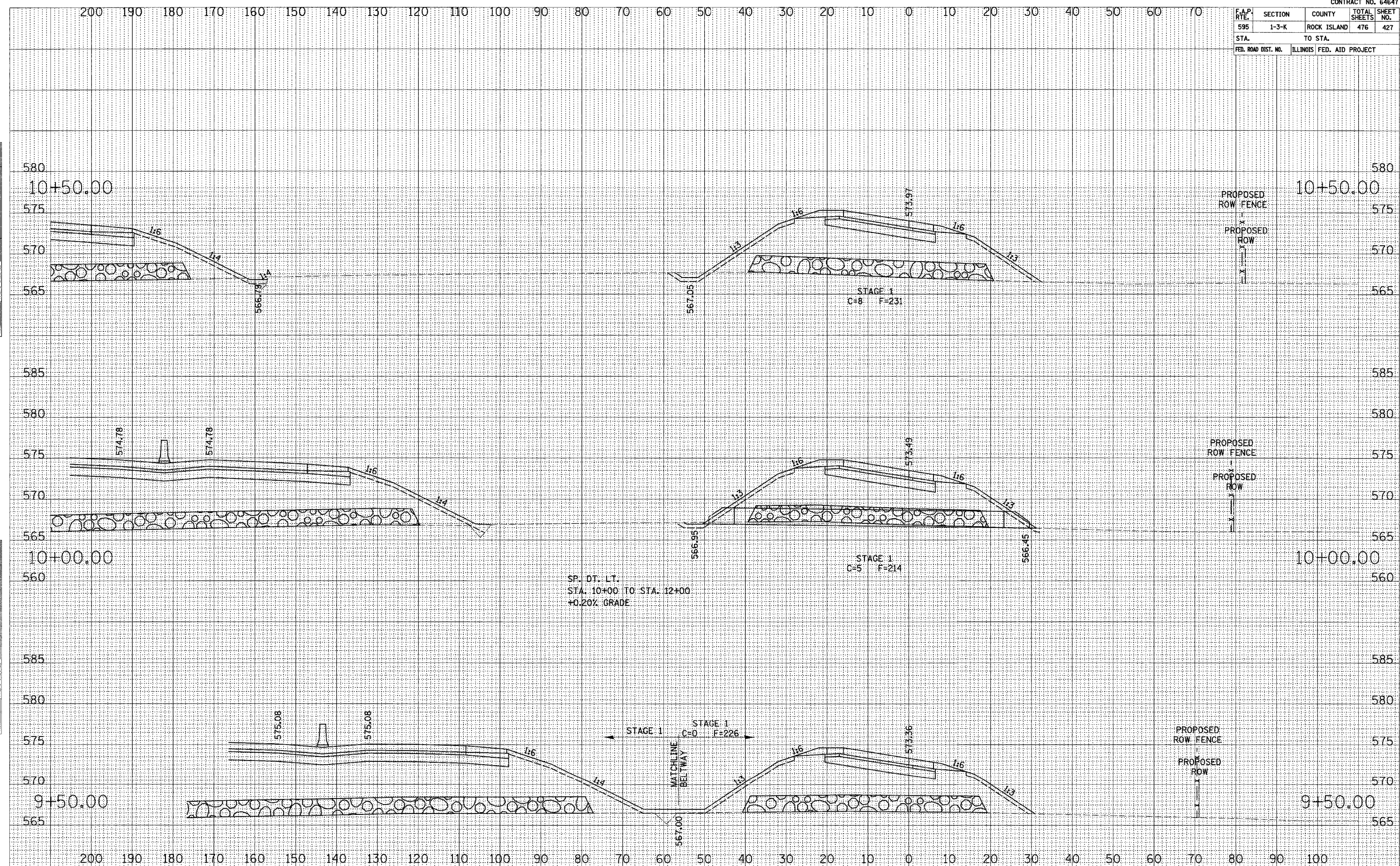
| F.A.P. RTE. | SECTION | COUNTY | TOTAL SHEETS | SHEET NO. |
|---------------------|---------|---------------------------|--------------|-----------|
| 595 | 1-3-K | ROCK ISLAND | 476 | 426 |
| STA. | | TO STA. | | |
| FED. ROAD DIST. NO. | | ILLINOIS FED. AID PROJECT | | |



SURVEY PLOTTED
 NOTE BOOK NO. _____
 TEMPLATE AREAS CHECKED

SURVEY PLOTTED
 NOTE BOOK NO. _____
 TEMPLATE AREAS CHECKED

| F.A.P. RTE. | SECTION | COUNTY | TOTAL SHEETS | SHEET NO. |
|--------------|---------|---------------------------|--------------|-----------|
| 595 | 1-3-K | ROCK ISLAND | 476 | 427 |
| STA. TO STA. | | ILLINOIS FED. AID PROJECT | | |

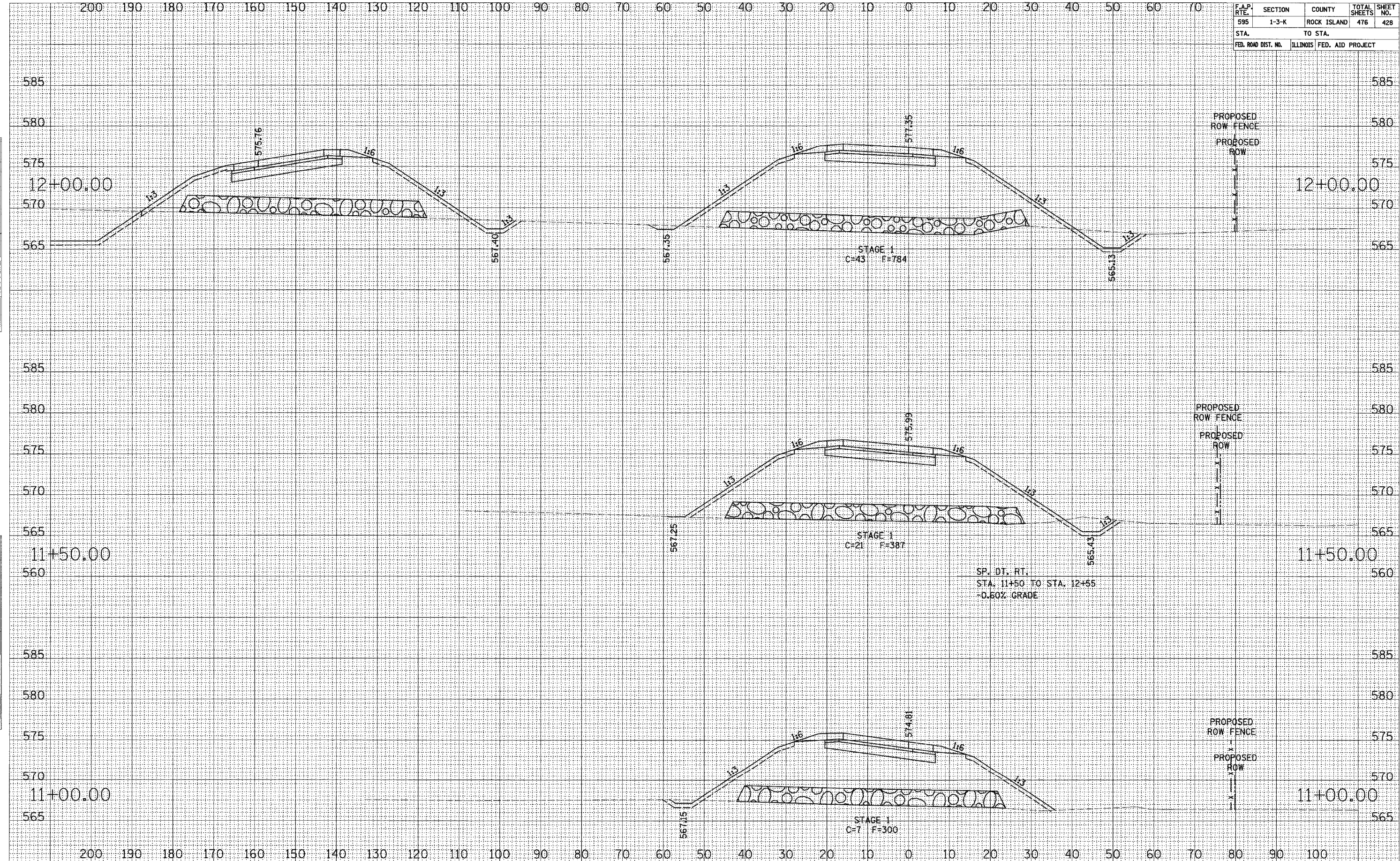


NO. _____
 AREAS CHECKED _____
 DATE _____
 PLOTTED _____
 SURVEY NOTE BOOK _____

NO. _____
 AREAS CHECKED _____
 DATE _____
 PLOTTED _____
 SURVEY NOTE BOOK _____

52ND AVENUE RAMP 3 CROSS SECTIONS

| F.A.P. RTE. | SECTION | COUNTY | TOTAL SHEETS | SHEET NO. |
|--------------|---------|---------------------------|--------------|-----------|
| 595 | 1-3-K | ROCK ISLAND | 476 | 428 |
| STA. TO STA. | | ILLINOIS FED. AID PROJECT | | |

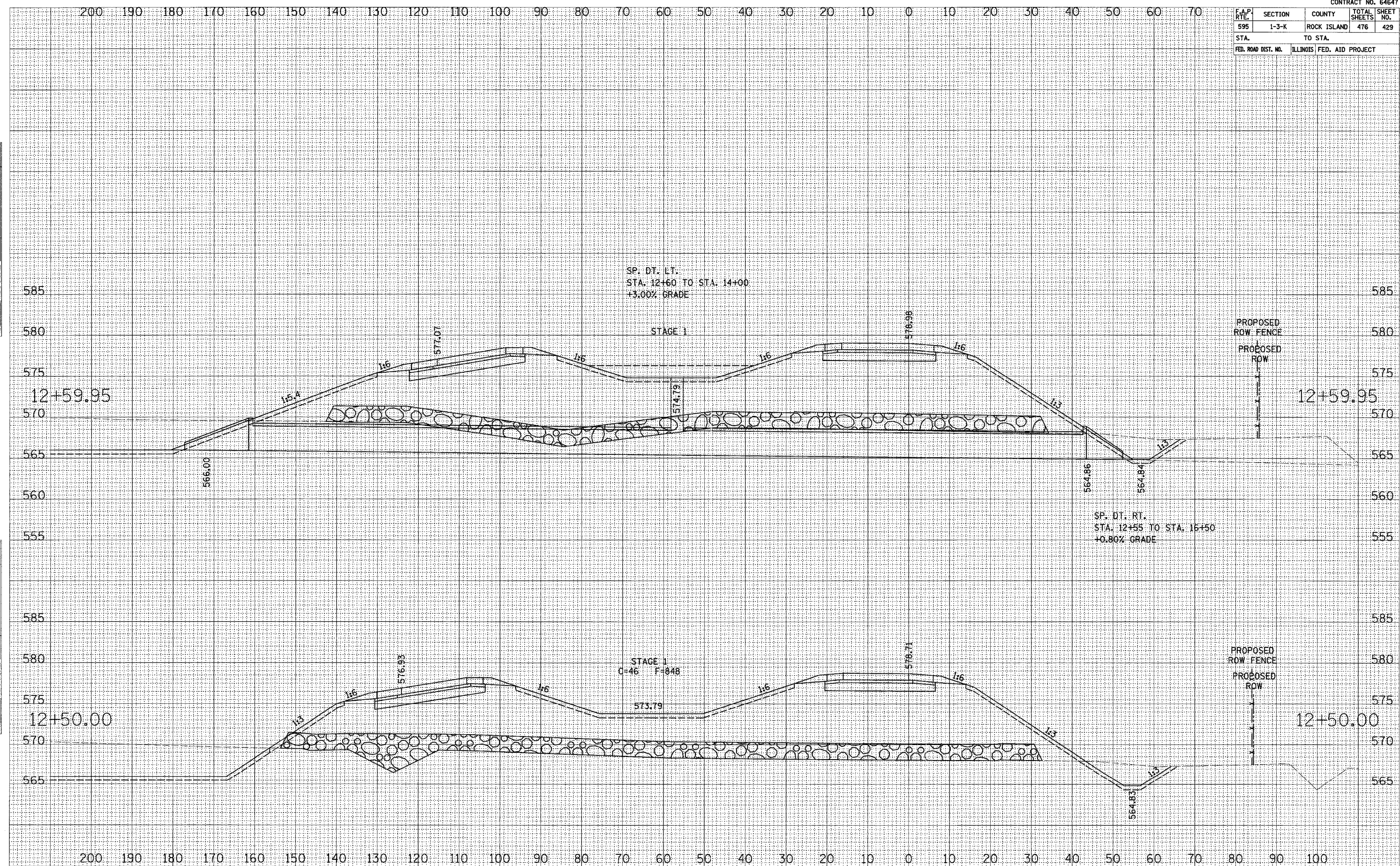


NO. _____
 AREAS CHECKED _____
 DATE _____
 PLOTTED _____
 NOTE BOOK _____

NO. _____
 AREAS CHECKED _____
 DATE _____
 PLOTTED _____
 NOTE BOOK _____

52ND AVENUE RAMP 3 CROSS SECTIONS

| F.A.P. RTE. | SECTION | COUNTY | TOTAL SHEETS | SHEET NO. |
|--------------|---------|---------------------------|--------------|-----------|
| 595 | 1-3-K | ROCK ISLAND | 476 | 429 |
| STA. TO STA. | | ILLINOIS FED. AID PROJECT | | |



NO. _____
AREAS CHECKED _____
AREAS DATE _____
NO. _____
NO. _____

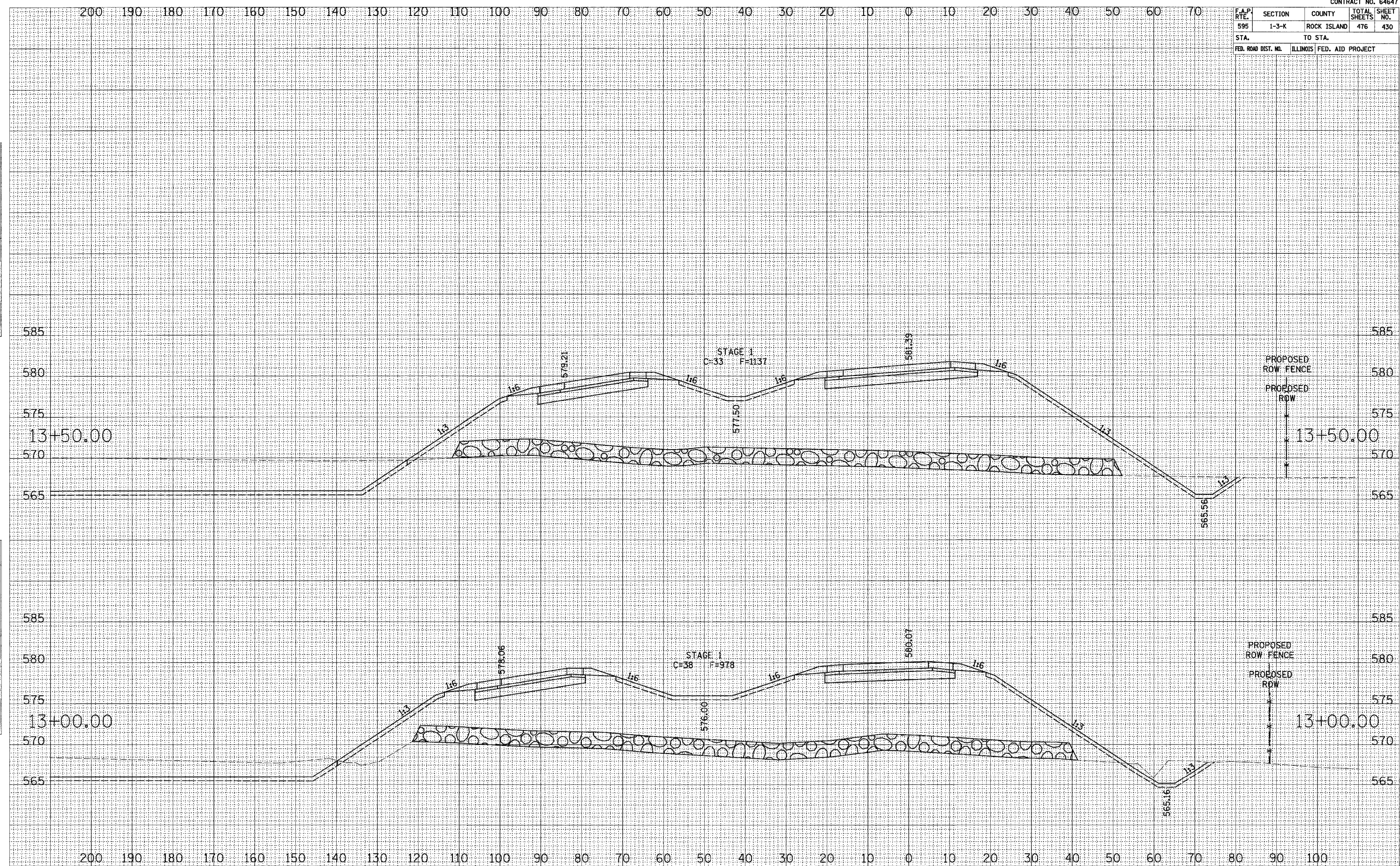
NO. _____
AREAS CHECKED _____
AREAS DATE _____
NO. _____
NO. _____

52ND AVENUE RAMP 3 CROSS SECTIONS

| F.A.P. RTE. | SECTION | COUNTY | TOTAL SHEETS | SHEET NO. |
|---------------------|----------|------------------|--------------|-----------|
| 595 | 1-3-K | ROCK ISLAND | 476 | 430 |
| STA. | TO STA. | | | |
| FED. ROAD DIST. NO. | ILLINOIS | FED. AID PROJECT | | |

SURVEY PLOTTED DATE AREAS CHECKED
 NO.

SURVEY PLOTTED DATE AREAS CHECKED
 NO.

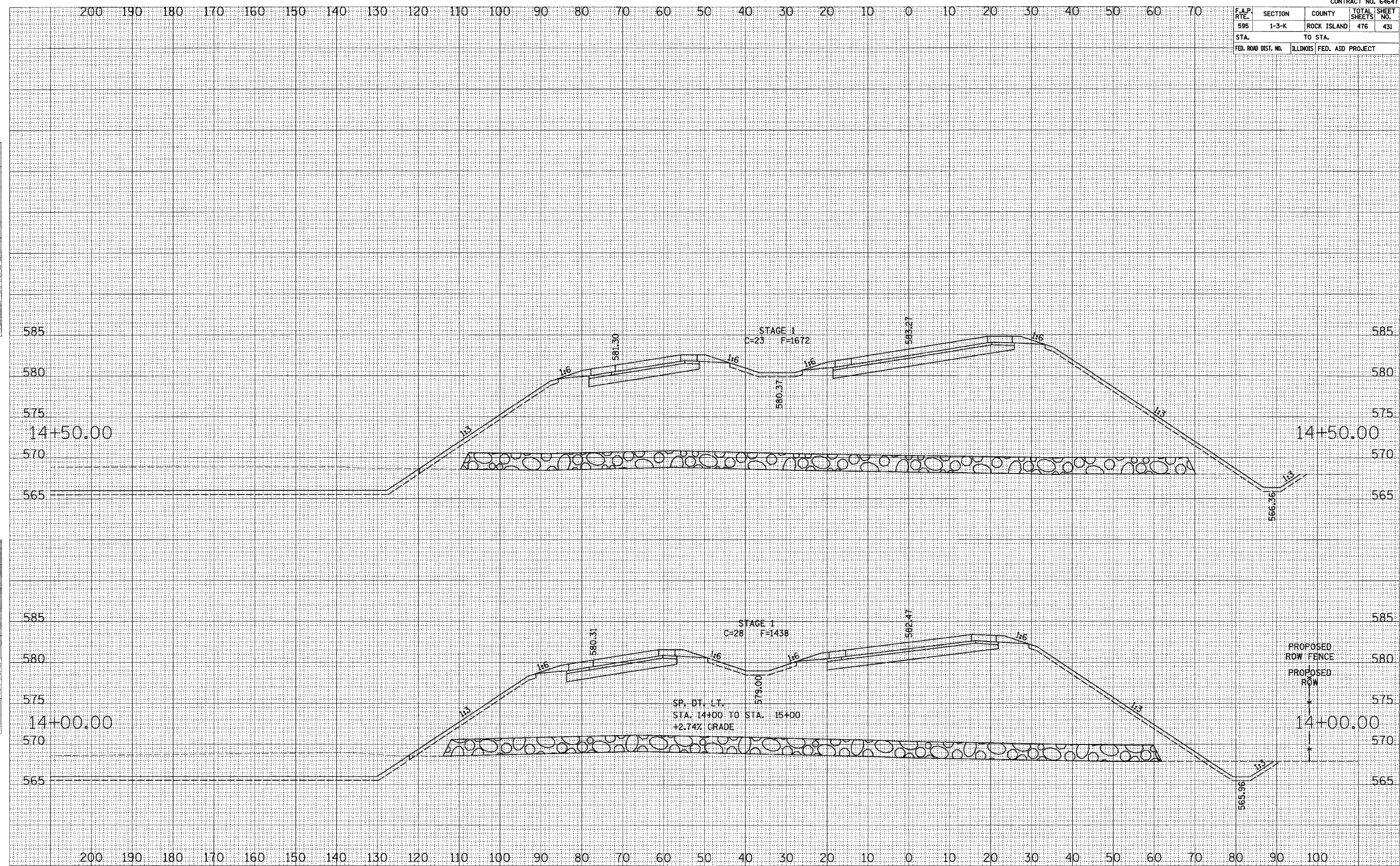


52ND AVENUE RAMP 3 CROSS SECTIONS

| | | | | |
|---------------------|----------|------------------|--------------|-----------|
| F.A.P. RTE. | SECTION | COUNTY | TOTAL SHEETS | SHEET NO. |
| 595 | 1-3-K | ROCK ISLAND | 476 | 431 |
| STA. | TO STA. | | | |
| FED. ROAD DIST. NO. | ILLINOIS | FED. AID PROJECT | | |

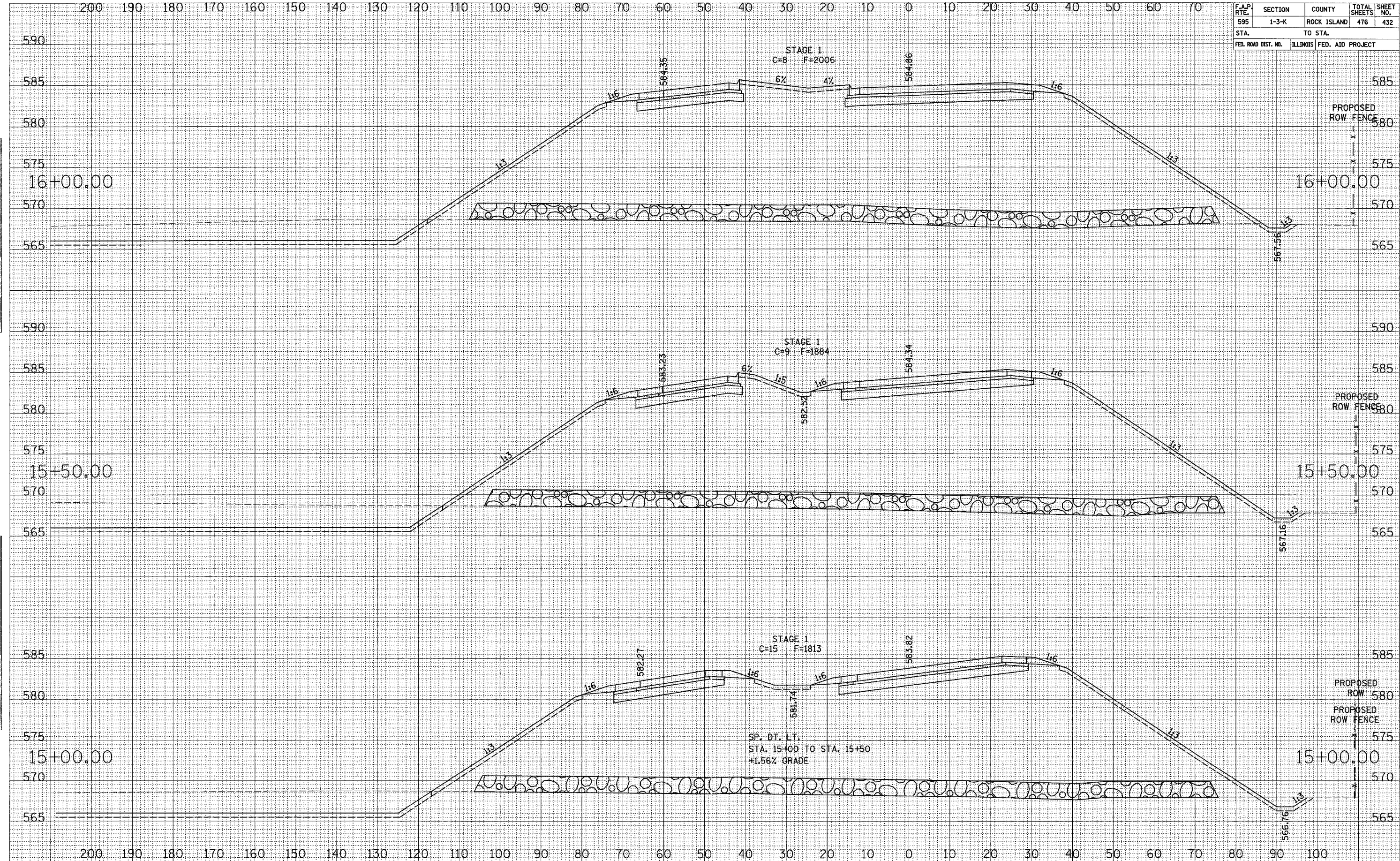
SURVEY PLOTTED
NOTE BOOK NO. _____
DATE _____
AREAS CHECKED _____

SURVEY PLOTTED
NOTE BOOK NO. _____
DATE _____
AREAS CHECKED _____



52ND AVENUE RAMP 3 CROSS SECTIONS

| F.A.P. RTE. | SECTION | COUNTY | TOTAL SHEETS | SHEET NO. |
|---------------------|----------|------------------|--------------|-----------|
| 595 | 1-3-K | ROCK ISLAND | 476 | 432 |
| STA. | TO STA. | | | |
| FED. ROAD DIST. NO. | ILLINOIS | FED. AID PROJECT | | |

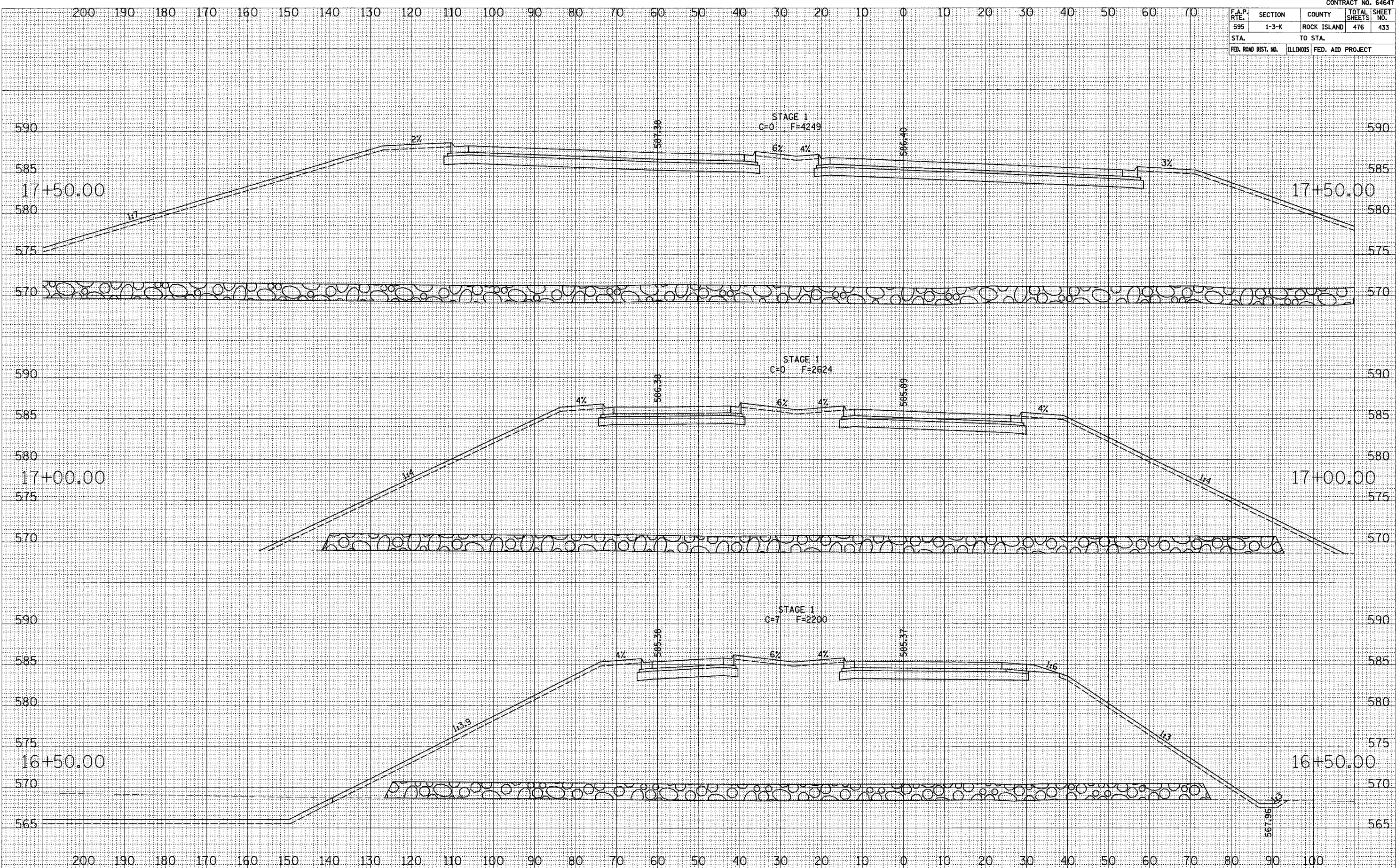


NO. PLOTTED AREAS CHECKED

NO. PLOTTED AREAS CHECKED

52ND AVENUE RAMP 3 CROSS SECTIONS

| F.A.P. RTE. | SECTION | COUNTY | TOTAL SHEETS | SHEET NO. |
|---------------------|----------|------------------|--------------|-----------|
| 595 | 1-3-K | ROCK ISLAND | 476 | 433 |
| STA. | TO STA. | | | |
| FED. ROAD DIST. NO. | ILLINOIS | FED. AID PROJECT | | |

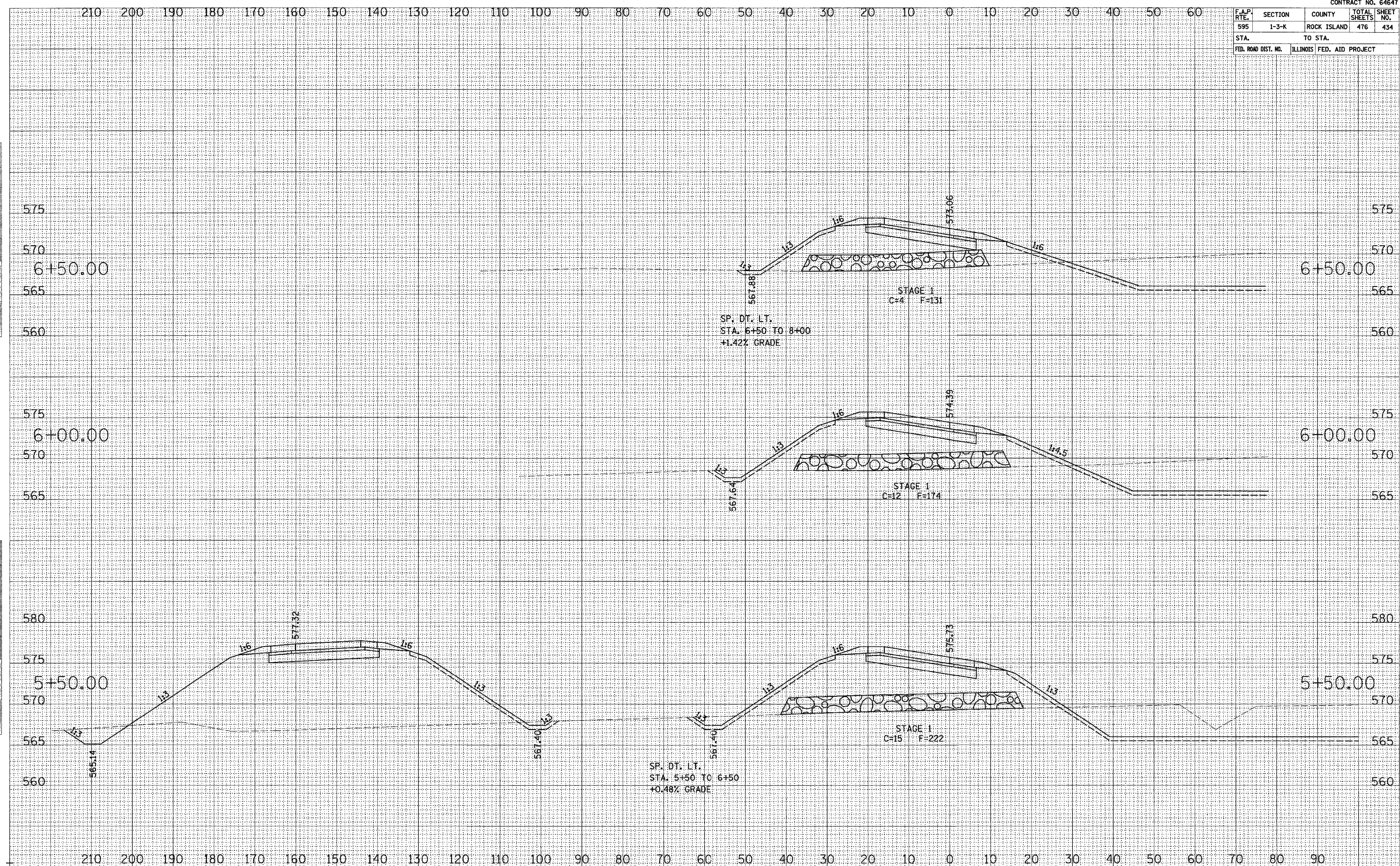


SURVEY PLOTTED DATE AREAS CHECKED
 NOTE BOOK NO.

SURVEY PLOTTED DATE AREAS CHECKED
 NOTE BOOK NO.

52ND AVENUE RAMP 3 CROSS SECTIONS

| F.A.P. RTE. | SECTION | COUNTY | TOTAL SHEETS | SHEET NO. |
|--------------|---------|---------------------------|--------------|-----------|
| 595 | 1-3-K | ROCK ISLAND | 476 | 434 |
| STA. TO STA. | | ILLINOIS FED. AID PROJECT | | |



NO. _____
 AREAS CHECKED _____
 AREAS DATE _____
 PLOTTED _____
 NOTE BOOK _____
 SURVEY _____

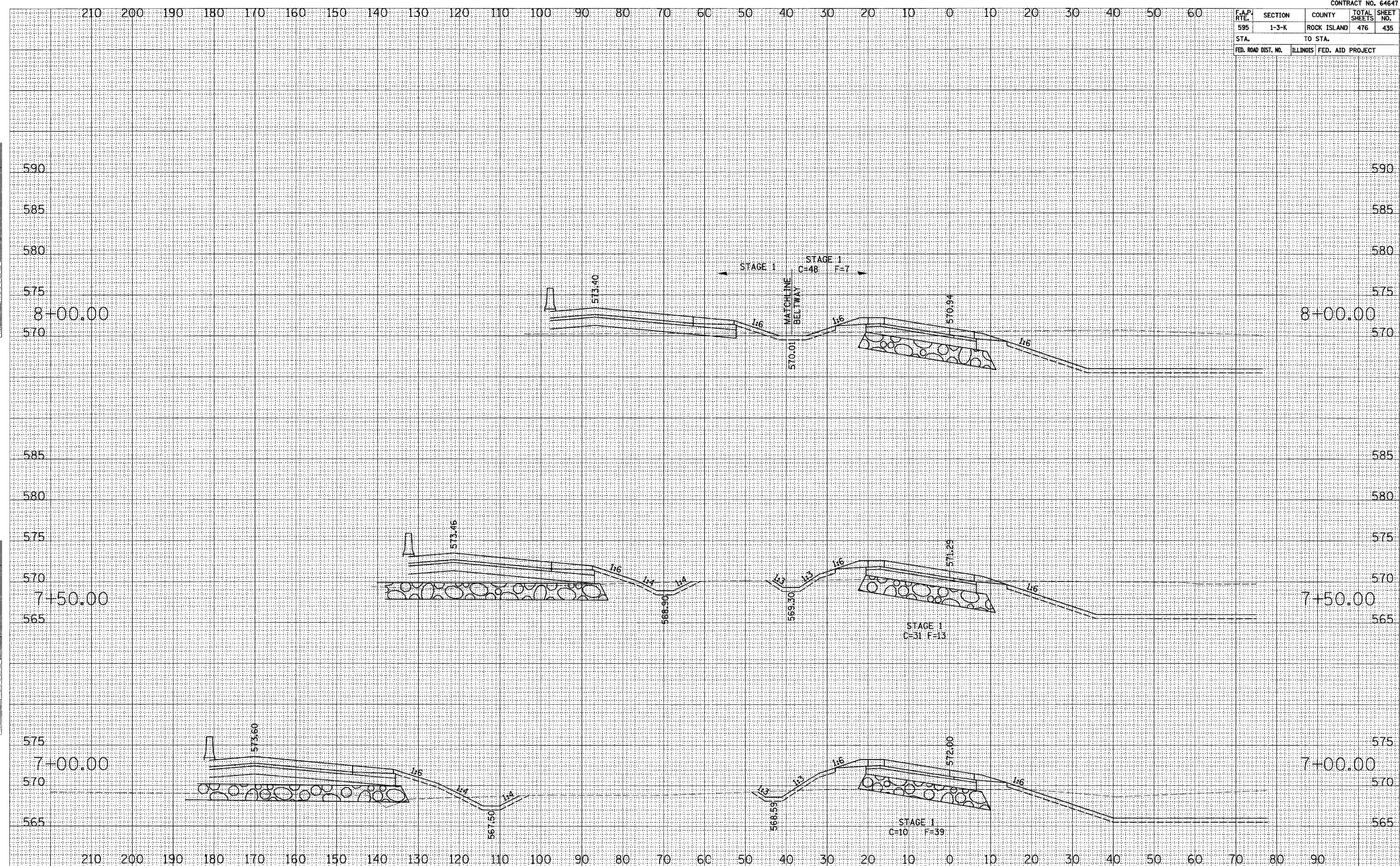
NO. _____
 AREAS CHECKED _____
 AREAS DATE _____
 PLOTTED _____
 NOTE BOOK _____
 SURVEY _____

52ND AVENUE RAMP 4 CROSS SECTIONS

| F.A.P. RTE. | SECTION | COUNTY | TOTAL SHEETS | SHEET NO. |
|---------------------|---------|-------------|------------------|-----------|
| 595 | 1-3-K | ROCK ISLAND | 476 | 435 |
| STA. | | TO STA. | | |
| FED. ROAD DIST. NO. | | ILLINOIS | FED. AID PROJECT | |

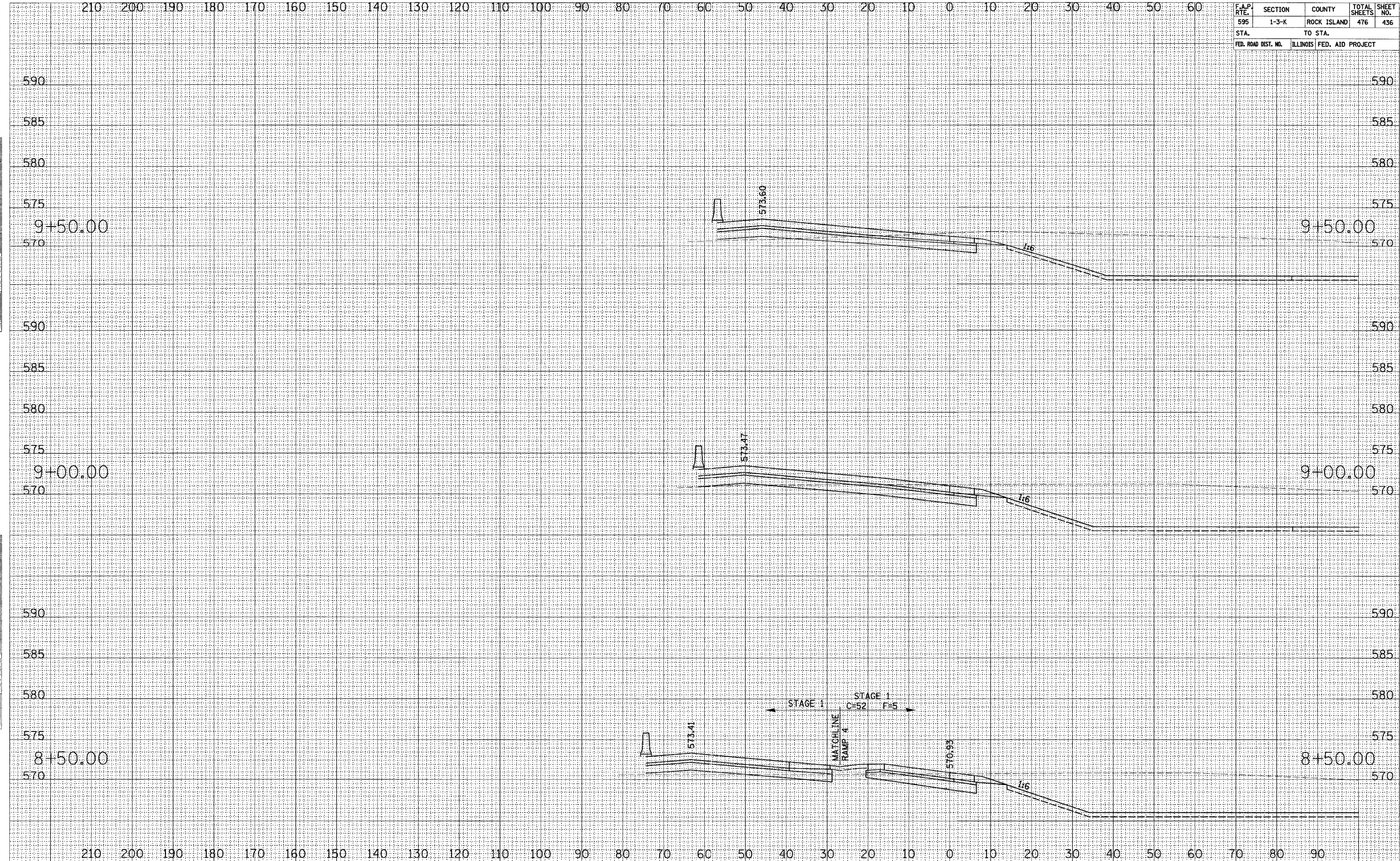
SURVEY PLOTTED _____
 NOTE BOOK _____
 DATE _____
 AREAS CHECKED _____
 NO. _____

SURVEY PLOTTED _____
 NOTE BOOK _____
 DATE _____
 AREAS CHECKED _____
 NO. _____



52ND AVENUE RAMP 4 CROSS SECTIONS

| F.A.P. RTE. | SECTION | COUNTY | TOTAL SHEETS | SHEET NO. |
|---------------------|----------|------------------|--------------|-----------|
| 595 | 1-3-K | ROCK ISLAND | 476 | 436 |
| STA. | TO STA. | | | |
| FED. ROAD DIST. NO. | ILLINOIS | FED. AID PROJECT | | |

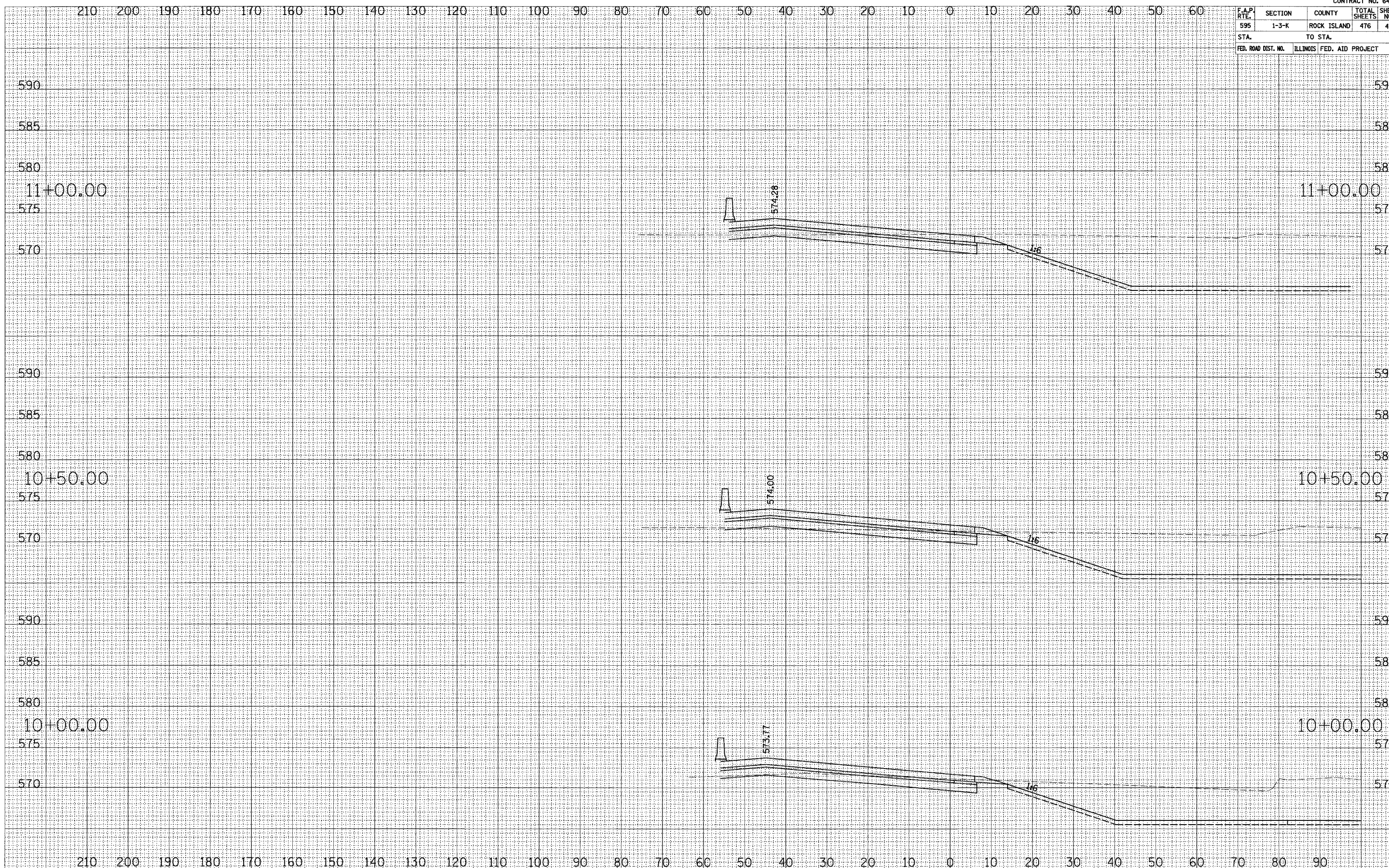


NO. _____
AREAS CHECKED _____
AREAS DATE _____
PLOTTED _____
NOTE BOOK _____
SURVEY _____

NO. _____
AREAS CHECKED _____
AREAS DATE _____
PLOTTED _____
NOTE BOOK _____
SURVEY _____

52ND AVENUE RAMP 4 CROSS SECTIONS

| F.A.P. RTE. | SECTION | COUNTY | TOTAL SHEETS | SHEET NO. |
|---------------------|---------|---------------------------|--------------|-----------|
| 595 | 1-3-K | ROCK ISLAND | 476 | 437 |
| STA. | | TO STA. | | |
| FED. ROAD DIST. NO. | | ILLINOIS FED. AID PROJECT | | |



NO. _____
 AREAS CHECKED _____
 AREAS _____
 DATE _____
 PLOTTED _____
 SURVEIL _____
 NOTE BOOK _____

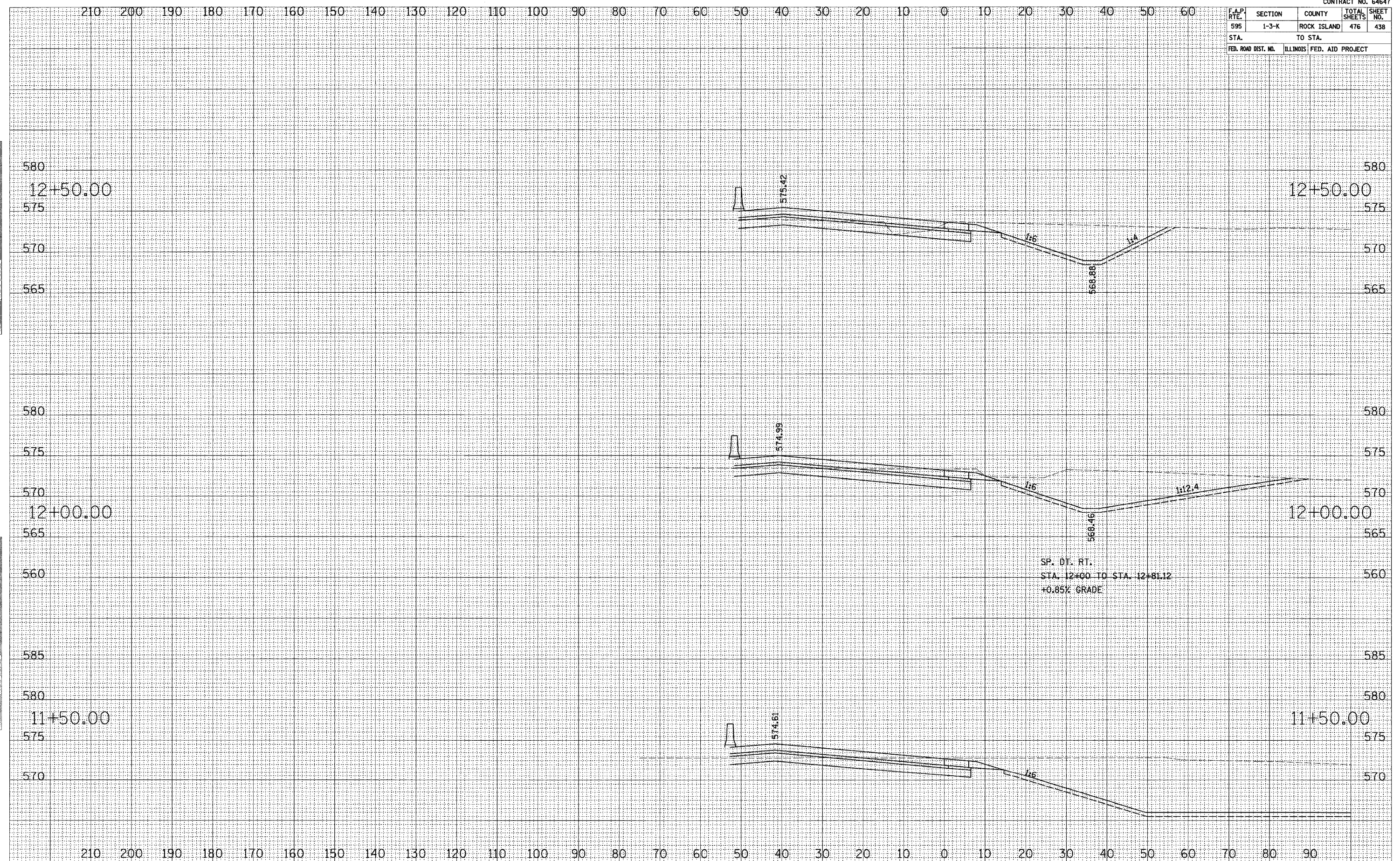
NO. _____
 AREAS CHECKED _____
 AREAS _____
 DATE _____
 PLOTTED _____
 SURVEIL _____
 NOTE BOOK _____

52ND AVENUE RAMP 4 CROSS SECTIONS

| | | | | |
|---------------------|---------|---------------------------|--------------|-----------|
| CONTRACT NO. 64647 | | | | |
| F.A.P. RTE. | SECTION | COUNTY | TOTAL SHEETS | SHEET NO. |
| 595 | 1-3-K | ROCK ISLAND | 476 | 438 |
| STA. | | TO STA. | | |
| FED. ROAD DIST. NO. | | ILLINOIS FED. AID PROJECT | | |

SURVEY PLOTTED
 NOTE BOOK NO. _____
 AREAS CHECKED _____

SURVEY PLOTTED
 NOTE BOOK NO. _____
 AREAS CHECKED _____

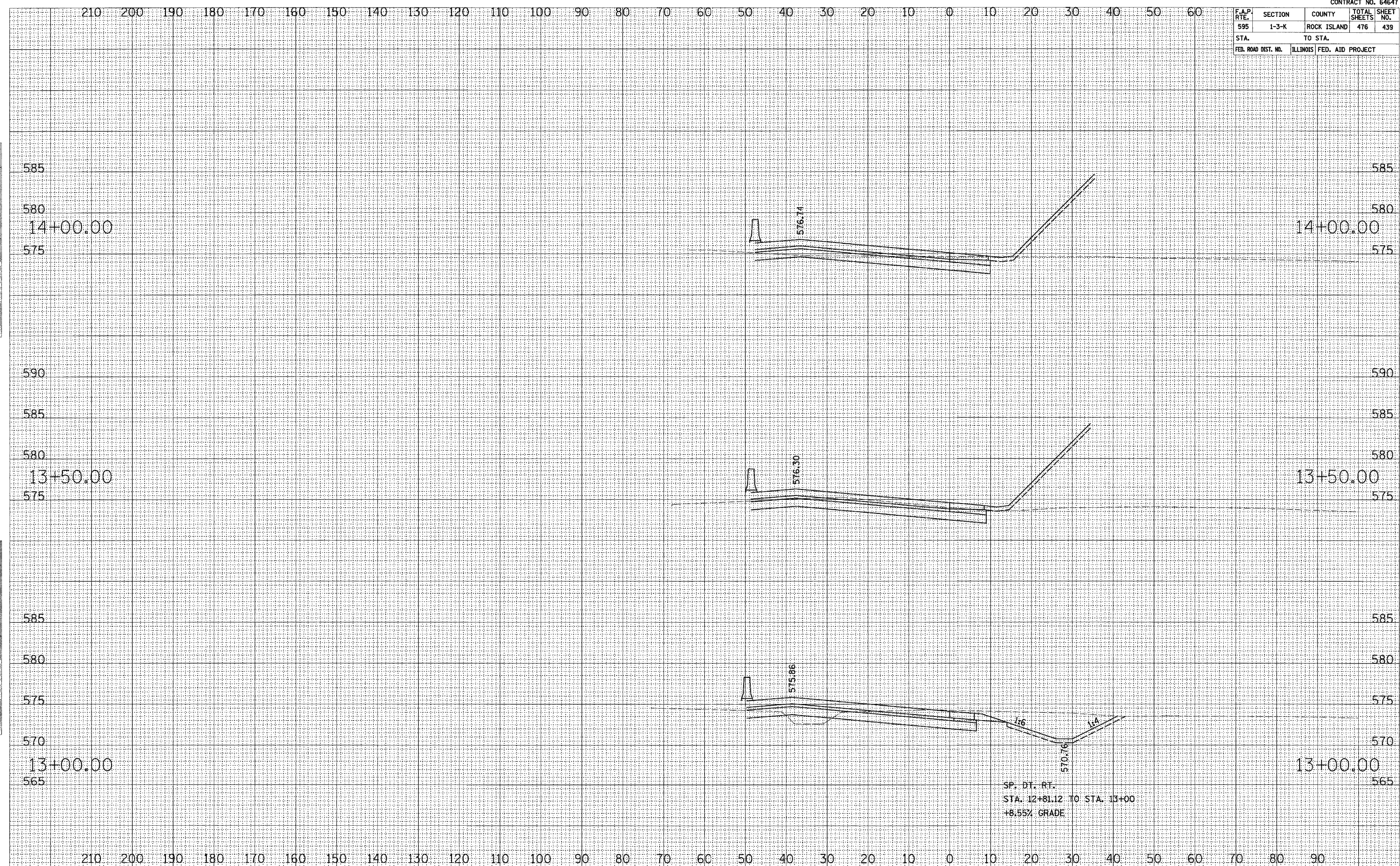


52ND AVENUE RAMP 4 CROSS SECTIONS

| | | | | |
|---------------------|---------|-------------|------------------|-----------|
| F.A.P. RTE. | SECTION | COUNTY | TOTAL SHEETS | SHEET NO. |
| 595 | 1-3-K | ROCK ISLAND | 476 | 439 |
| STA. | | TO STA. | | |
| FED. ROAD DIST. NO. | | ILLINOIS | FED. AID PROJECT | |

SURVEY PLOTTED
 NOTE BOOK NO. _____
 DATE _____
 AREAS CHECKED _____
 NO. _____

SURVEY PLOTTED
 NOTE BOOK NO. _____
 DATE _____
 AREAS CHECKED _____
 NO. _____

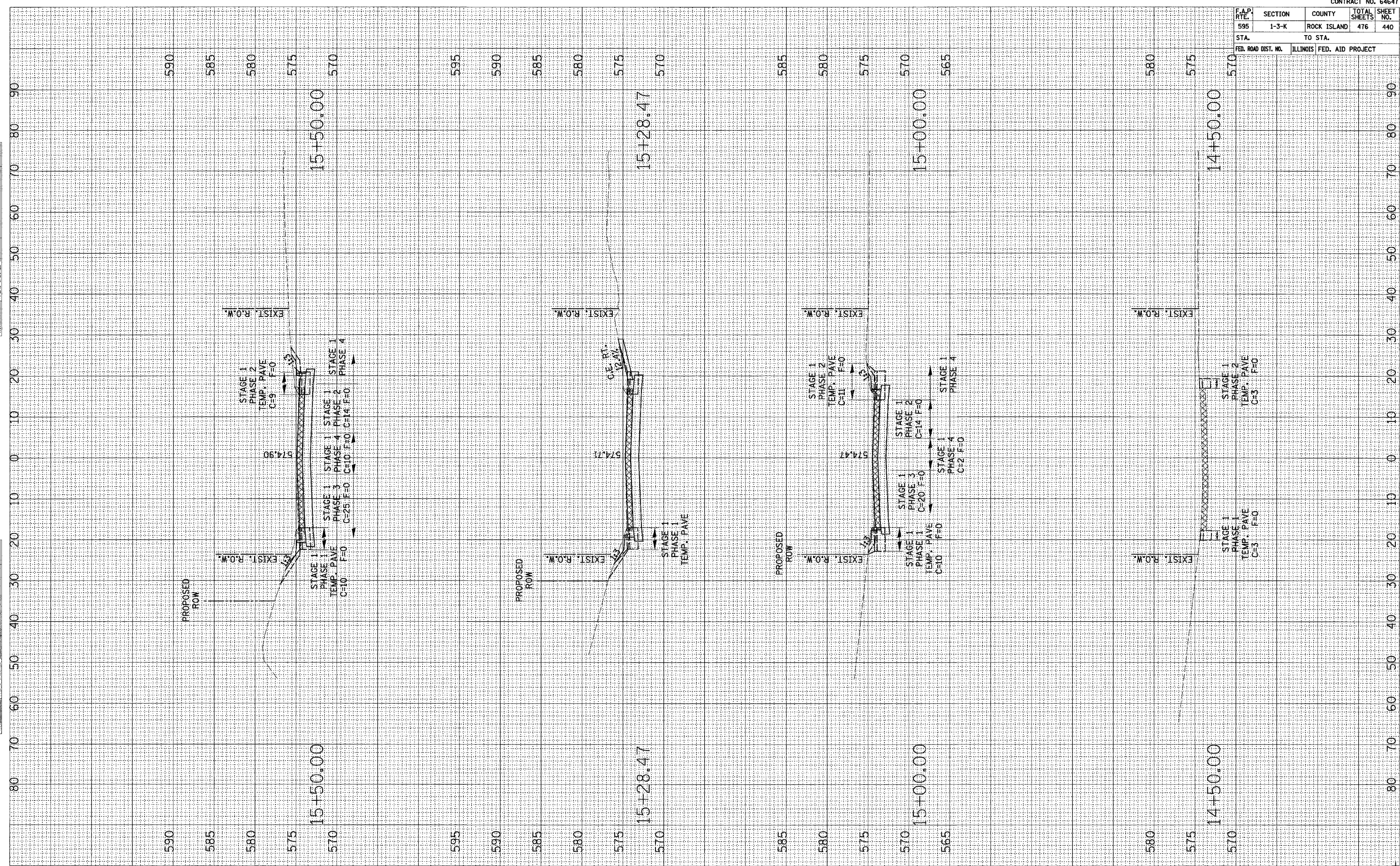


52ND AVENUE RAMP 4 CROSS SECTIONS

| F.A.P. RTE. | SECTION | COUNTY | TOTAL SHEETS | SHEET NO. |
|--------------|---------|---------------------------|--------------|-----------|
| 595 | 1-3-K | ROCK ISLAND | 476 | 440 |
| STA. TO STA. | | ILLINOIS FED. AID PROJECT | | |

SUBMIT PLOTTED
 NOTE BOOK NO. _____
 DATE _____
 AREAS CHECKED _____

SUBMIT PLOTTED
 NOTE BOOK NO. _____
 DATE _____
 AREAS CHECKED _____



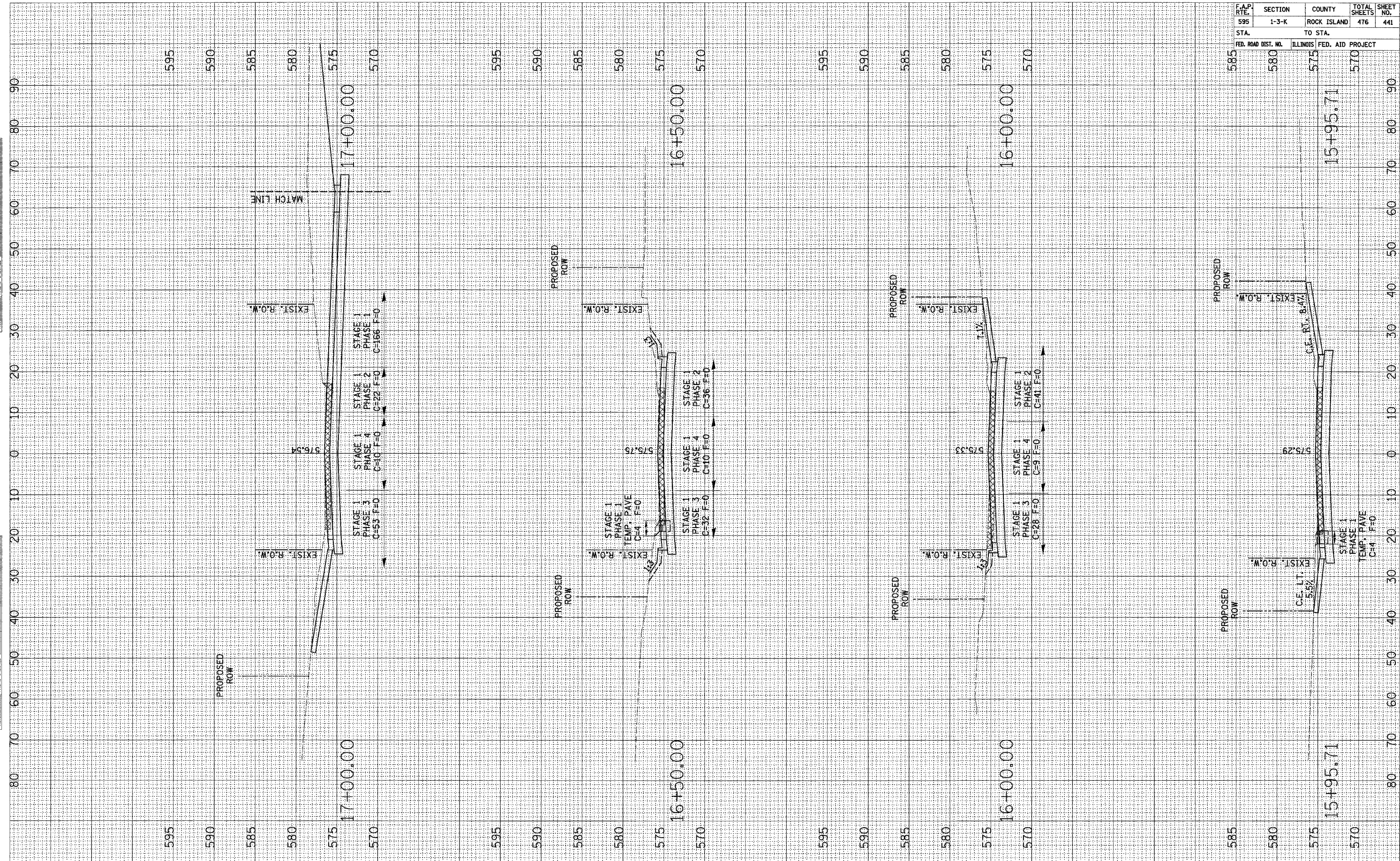
44TH STREET CROSS SECTIONS

| F.A.P. RTE. | SECTION | COUNTY | TOTAL SHEETS | SHEET NO. |
|-------------|---------|-------------|--------------|-----------|
| 595 | 1-3-K | ROCK ISLAND | 476 | 441 |

| STA. | TO STA. | FED. ROAD DIST. NO. | ILLINOIS | FED. AID PROJECT |
|------|---------|---------------------|----------|------------------|
| 585 | 580 | 575 | 15+95.71 | 570 |

SURVEY PLOTTED DATE AREAS CHECKED

SURVEY PLOTTED DATE AREAS CHECKED



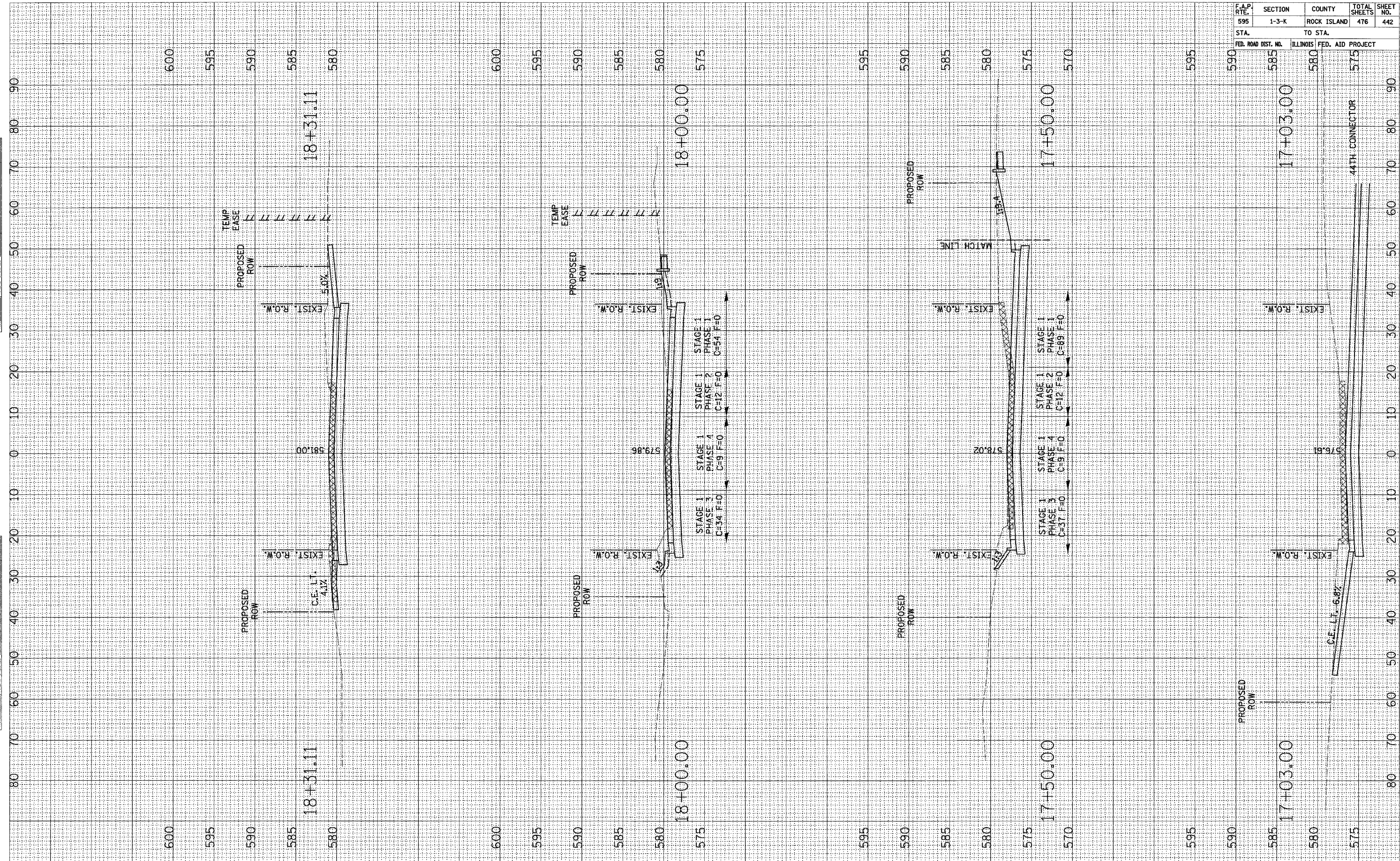
44TH STREET CROSS SECTIONS

| F.A.P. RTE. | SECTION | COUNTY | TOTAL SHEETS | SHEET NO. |
|-------------|---------|-------------|--------------|-----------|
| 595 | 1-3-K | ROCK ISLAND | 476 | 442 |

| STA. | TO STA. | FED. ROAD DIST. NO. | ILLINOIS | FED. AID PROJECT |
|------|---------|---------------------|----------|------------------|
| 590 | 585 | 180 | | 575 |

SURVEY PLOTTED
 NOTE BOOK NO. _____
 DATE _____
 AREAS CHECKED _____

SURVEY PLOTTED
 NOTE BOOK NO. _____
 DATE _____
 AREAS CHECKED _____



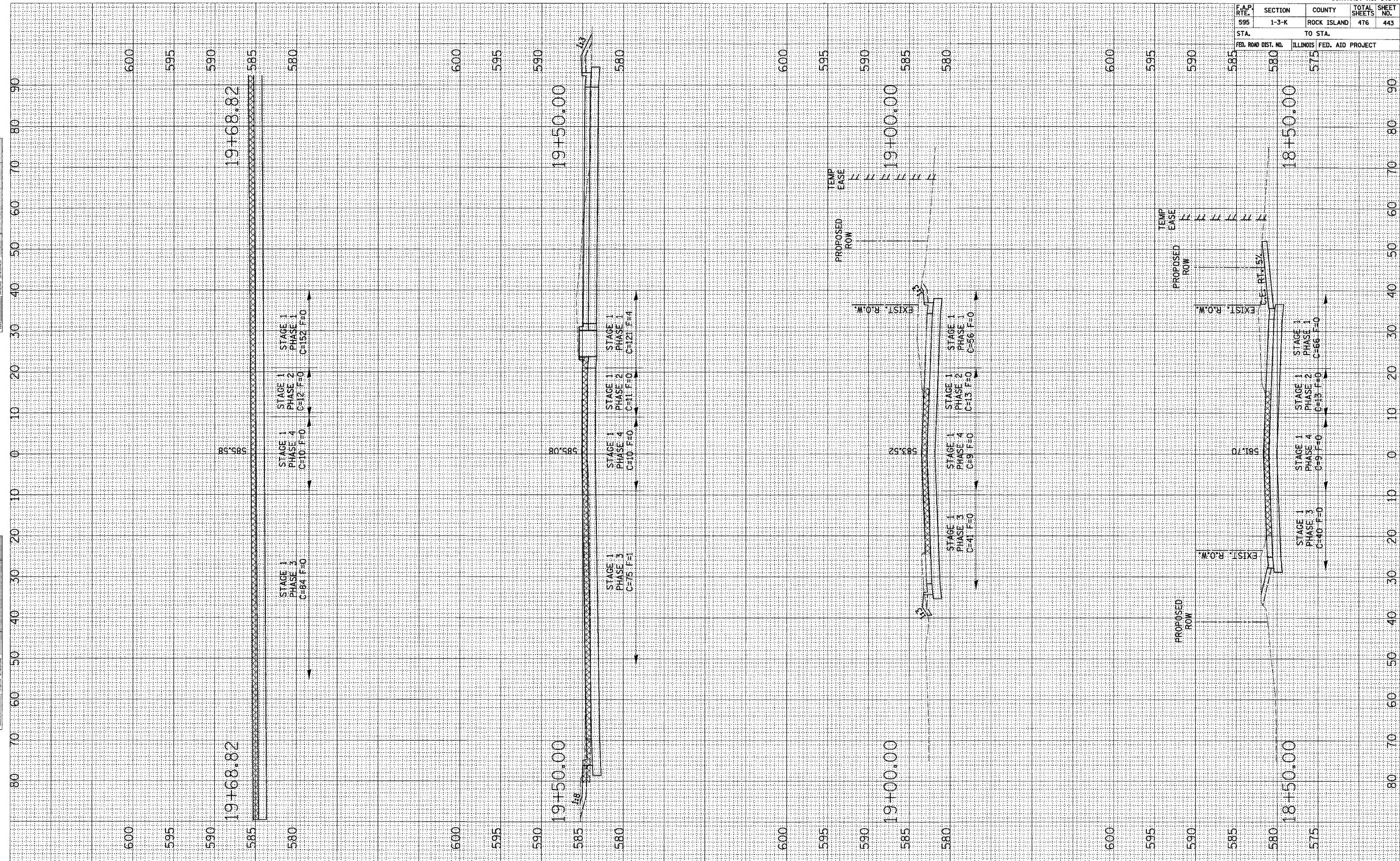
44TH STREET CROSS SECTIONS

| F.A.P. RTE. | SECTION | COUNTY | TOTAL SHEETS | SHEET NO. |
|-------------|---------|-------------|--------------|-----------|
| 595 | 1-3-K | ROCK ISLAND | 476 | 443 |

STA. TO STA.
FED. ROAD DIST. NO. ILLINOIS FED. AID PROJECT

SURVEY PLOTTED
NOTE BOOK TEMPLATE
AREAS CHECKED

SURVEY PLOTTED
NOTE BOOK TEMPLATE
AREAS CHECKED

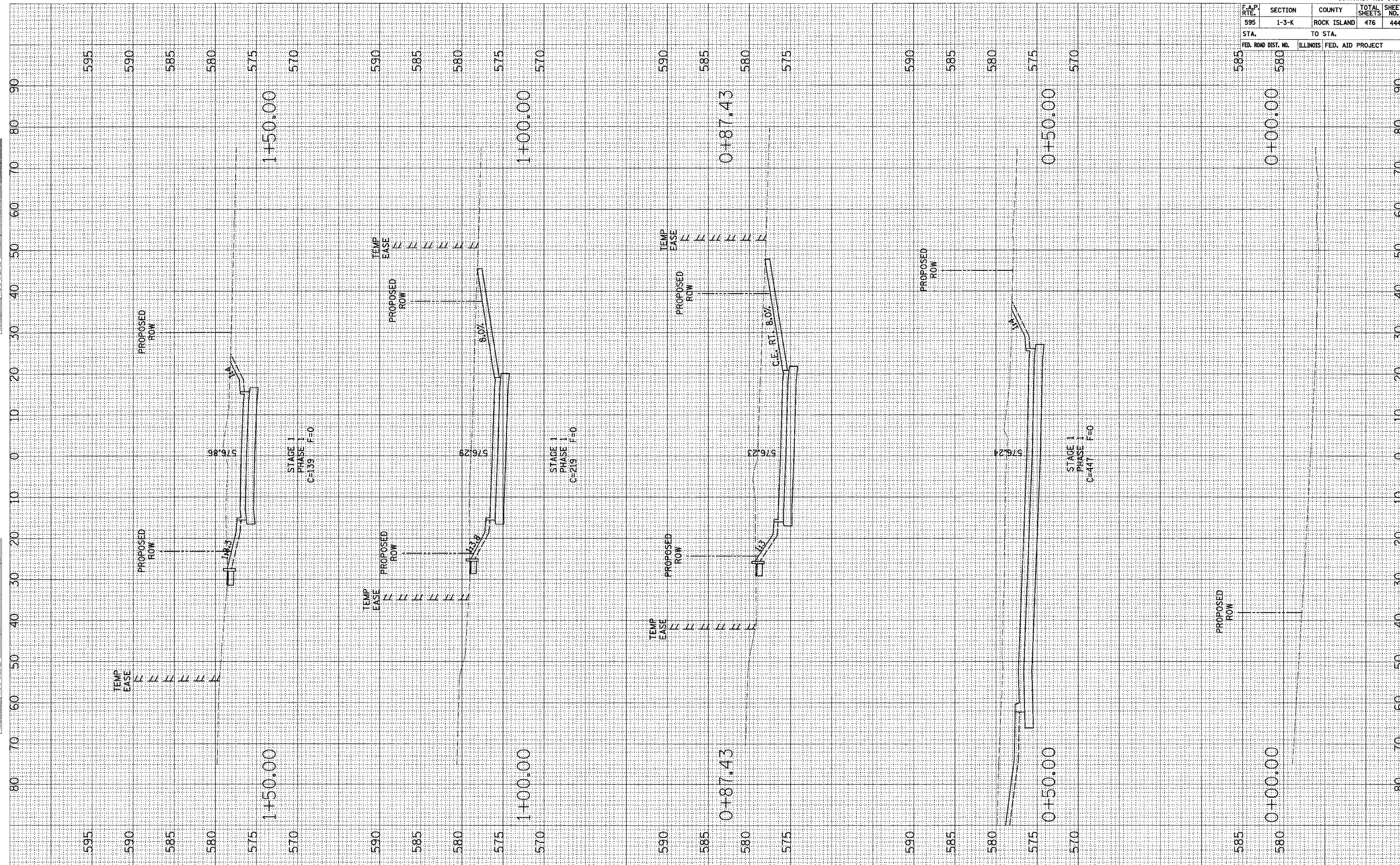


44TH STREET CROSS SECTIONS

| F.A.P. RTE. | SECTION | COUNTY | TOTAL SHEETS | SHEET NO. |
|--------------|---------|---------------------------|--------------|-----------|
| 595 | 1-3-K | ROCK ISLAND | 476 | 444 |
| STA. TO STA. | | ILLINOIS FED. AID PROJECT | | |

SURVEY PLOTTED
 NOTE BOOK NO. _____
 DATE _____
 AREAS CHECKED _____

SURVEY PLOTTED
 NOTE BOOK NO. _____
 DATE _____
 AREAS CHECKED _____

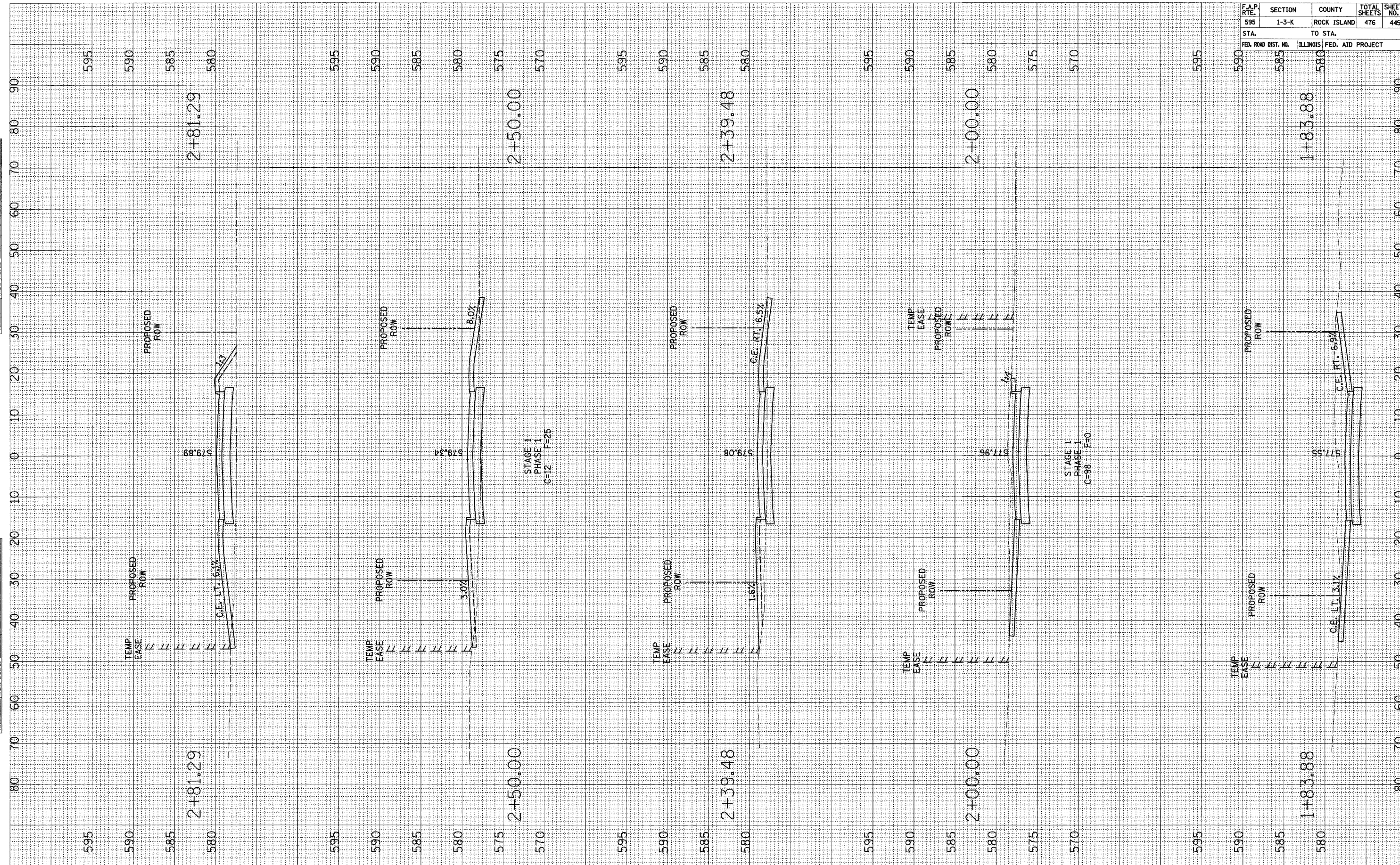


44TH STREET CONNECTOR CROSS SECTIONS

| F.A.P. RTE. | SECTION | COUNTY | TOTAL SHEETS | SHEET NO. |
|---------------------|----------|------------------|--------------|-----------|
| 595 | 1-3-K | ROCK ISLAND | 476 | 445 |
| STA. | TO STA. | | | |
| FED. ROAD DIST. NO. | ILLINOIS | FED. AID PROJECT | | |

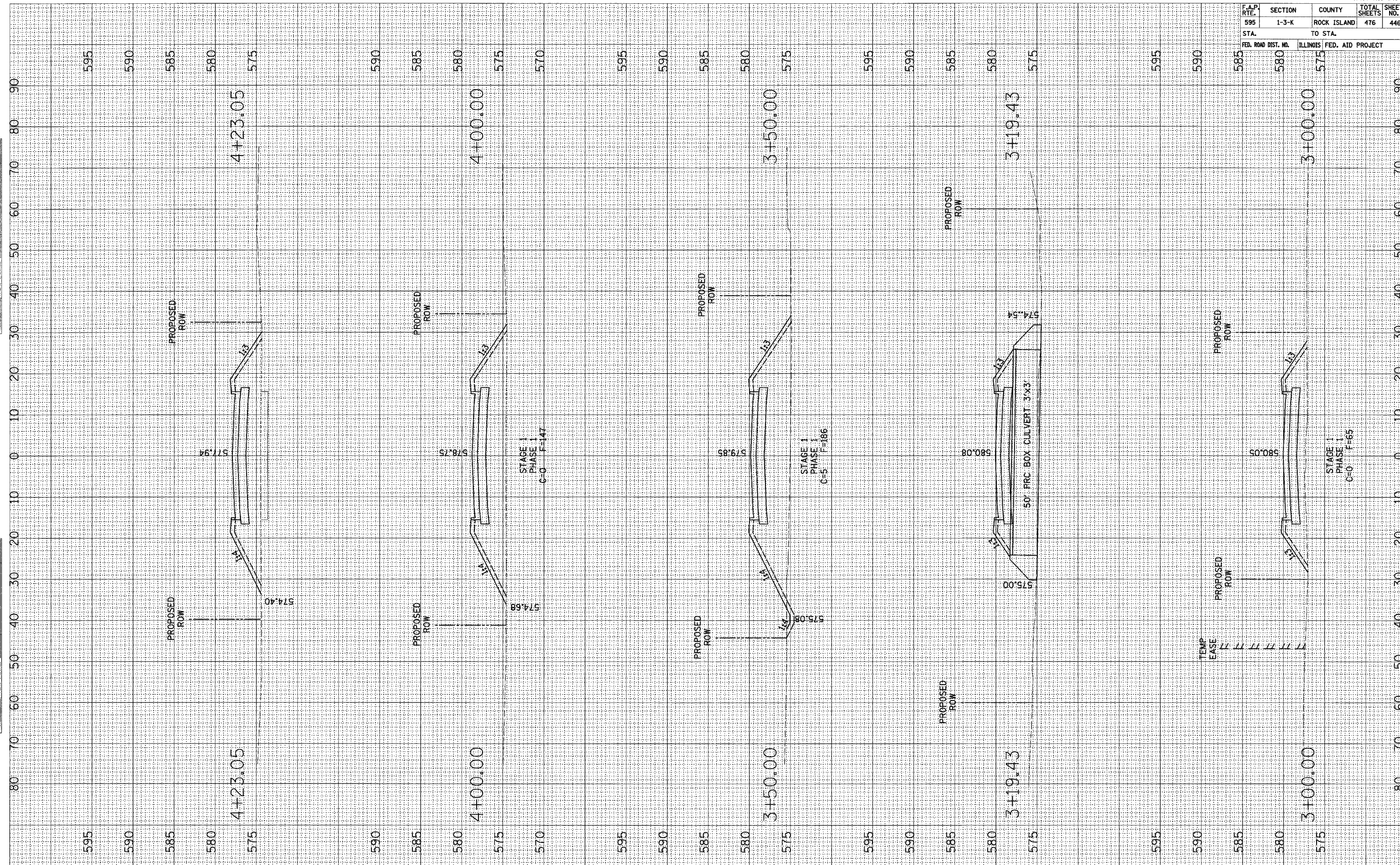
SURVEY PLOTTED
 NOTE BOOK NO. _____
 DATE _____
 AREAS CHECKED _____
 NO. _____

SURVEY PLOTTED
 NOTE BOOK NO. _____
 DATE _____
 AREAS CHECKED _____
 NO. _____



44TH STREET CONNECTOR CROSS SECTIONS

| F.A.P. RTE. | SECTION | COUNTY | TOTAL SHEETS | SHEET NO. |
|--------------|---------|------------------|--------------|-----------|
| 595 | 1-3-K | ROCK ISLAND | 476 | 446 |
| STA. TO STA. | | FED. AID PROJECT | | |



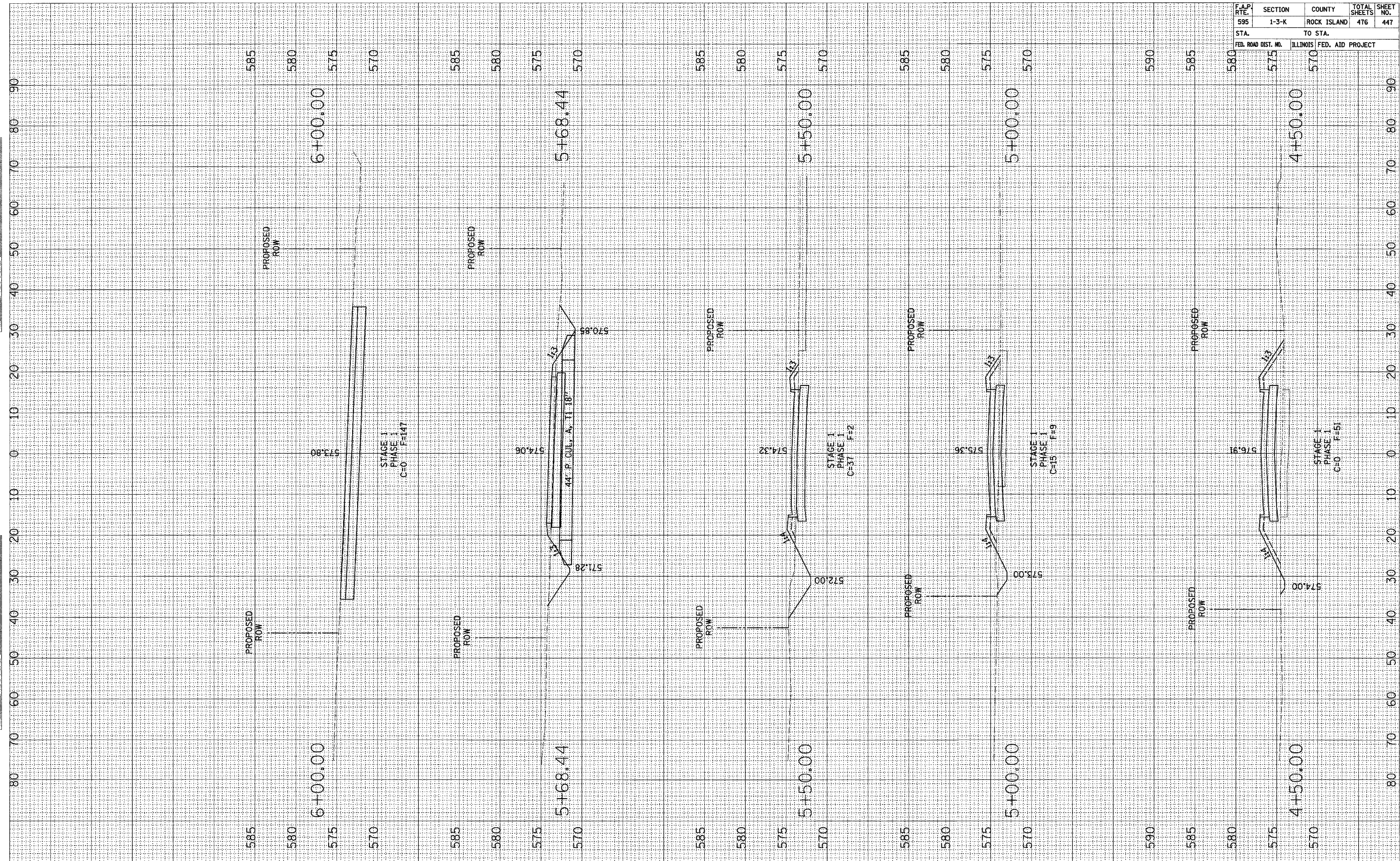
SURVEY PLOTTED
 NOTE BOOK NO. _____
 DATE _____
 AREAS CHECKED _____

SURVEY PLOTTED
 NOTE BOOK NO. _____
 DATE _____
 AREAS CHECKED _____

| F.A.P. RTE. | SECTION | COUNTY | TOTAL SHEETS | SHEET NO. |
|--------------|---------|---------------------------|--------------|-----------|
| 595 | 1-3-K | ROCK ISLAND | 476 | 447 |
| STA. TO STA. | | ILLINOIS FED. AID PROJECT | | |
| 580 575 | | 570 | | |

NO. _____
 AREAS CHECKED _____
 AREAS DATE _____
 PLOTTED _____
 NOTE BOOK _____
 SURVEIL _____

NO. _____
 AREAS CHECKED _____
 AREAS DATE _____
 PLOTTED _____
 NOTE BOOK _____
 SURVEIL _____

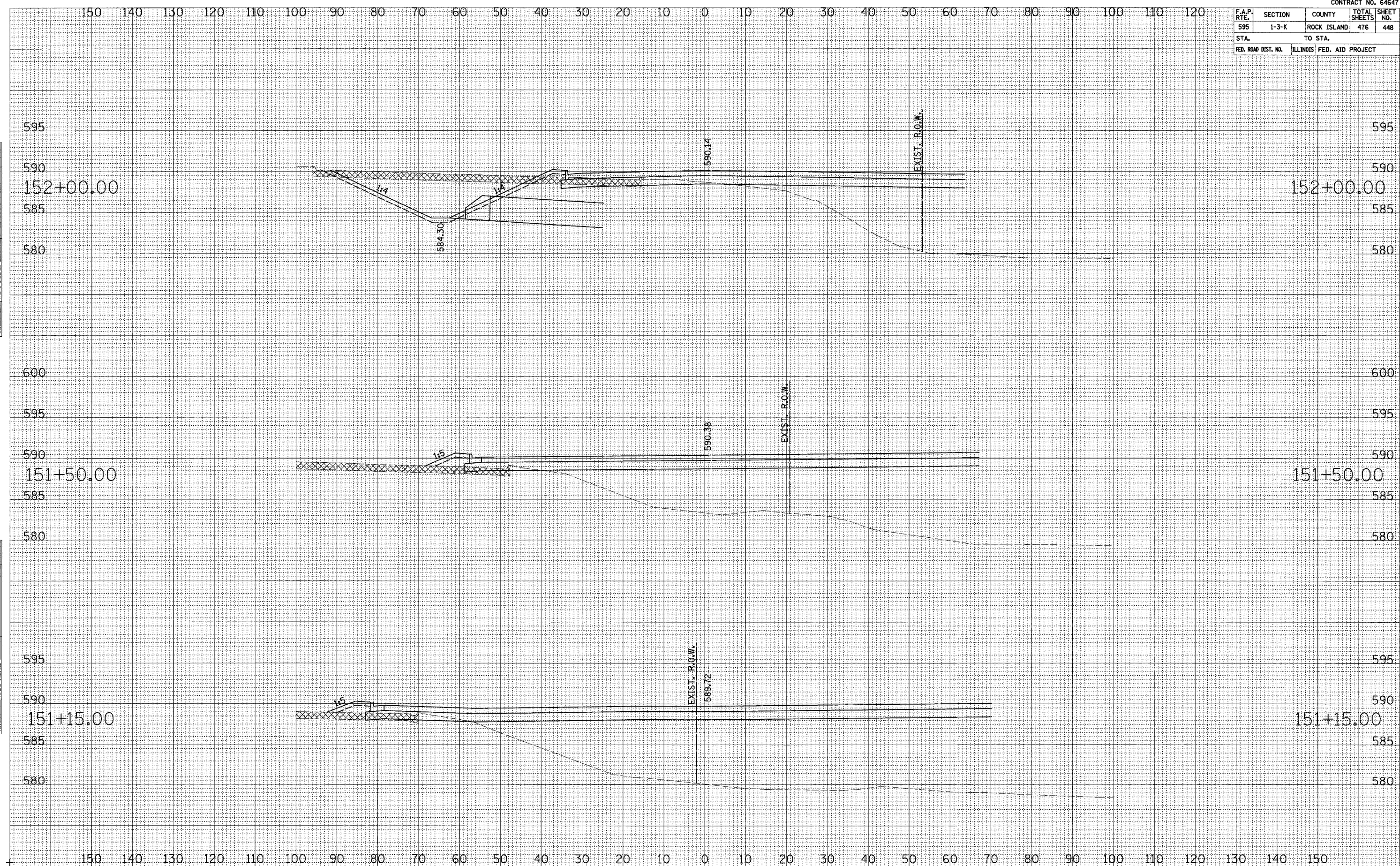


44TH STREET CONNECTOR CROSS SECTIONS

| | | | | |
|---------------------|---------|-------------|------------------|-----------|
| F.A.P. RTE. | SECTION | COUNTY | TOTAL SHEETS | SHEET NO. |
| 595 | 1-3-K | ROCK ISLAND | 476 | 448 |
| STA. | | TO STA. | | |
| FED. ROAD DIST. NO. | | ILLINOIS | FED. AID PROJECT | |

SURVEY PLOTTED
 NOTE BOOK NO. _____
 DATE _____
 AREAS CHECKED _____

SURVEY PLOTTED
 NOTE BOOK NO. _____
 DATE _____
 AREAS CHECKED _____

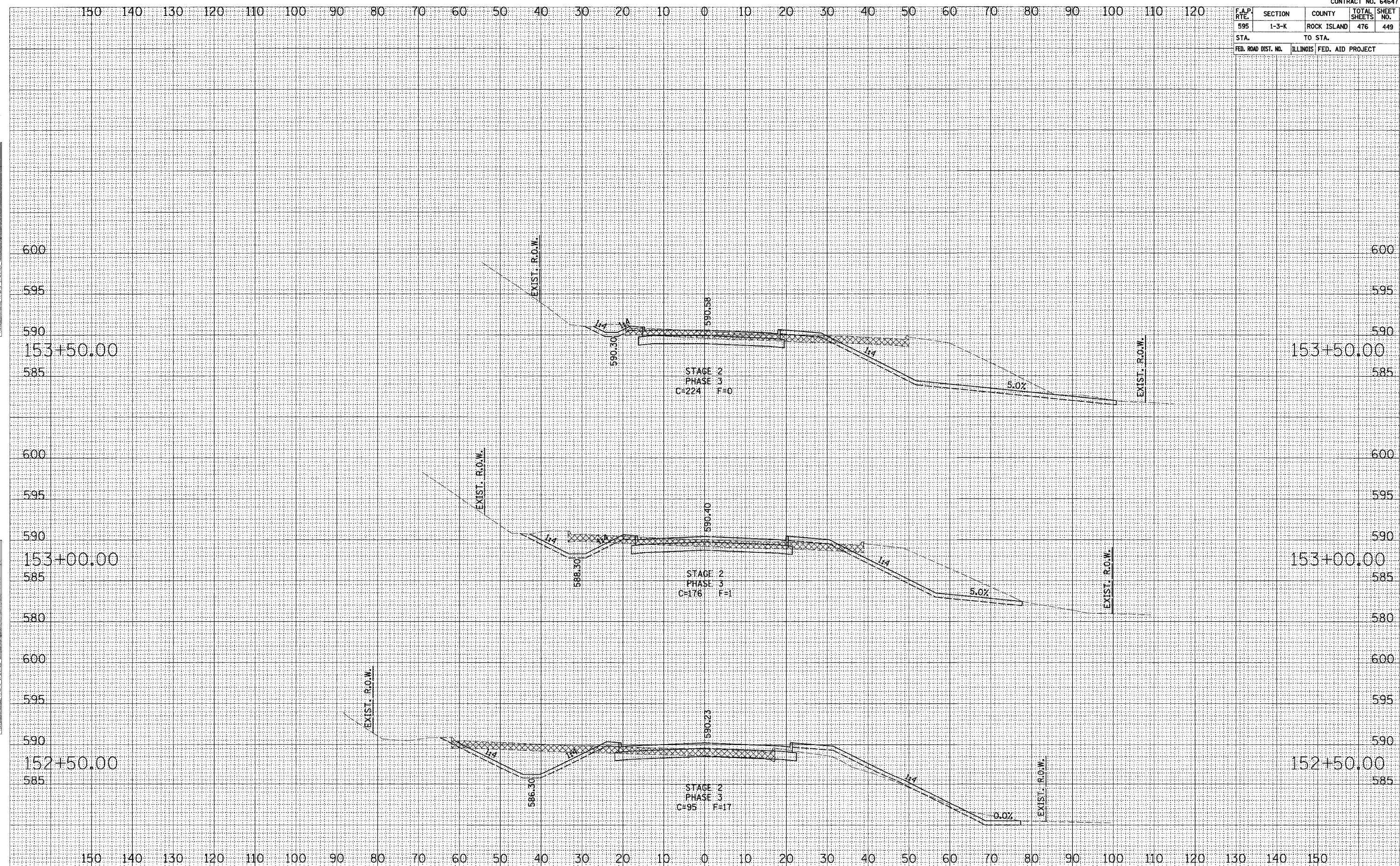


VALLEY VIEW CROSS SECTIONS

| F.A.P. RTE. | SECTION | COUNTY | TOTAL SHEETS | SHEET NO. |
|--------------|---------|---------------------------|--------------|-----------|
| 595 | 1-3-K | ROCK ISLAND | 476 | 449 |
| STA. TO STA. | | ILLINOIS FED. AID PROJECT | | |

SURVEY PLOTTED
 NOTE BOOK NO. _____
 DATE _____
 AREAS CHECKED _____

SURVEY PLOTTED
 NOTE BOOK NO. _____
 DATE _____
 AREAS CHECKED _____

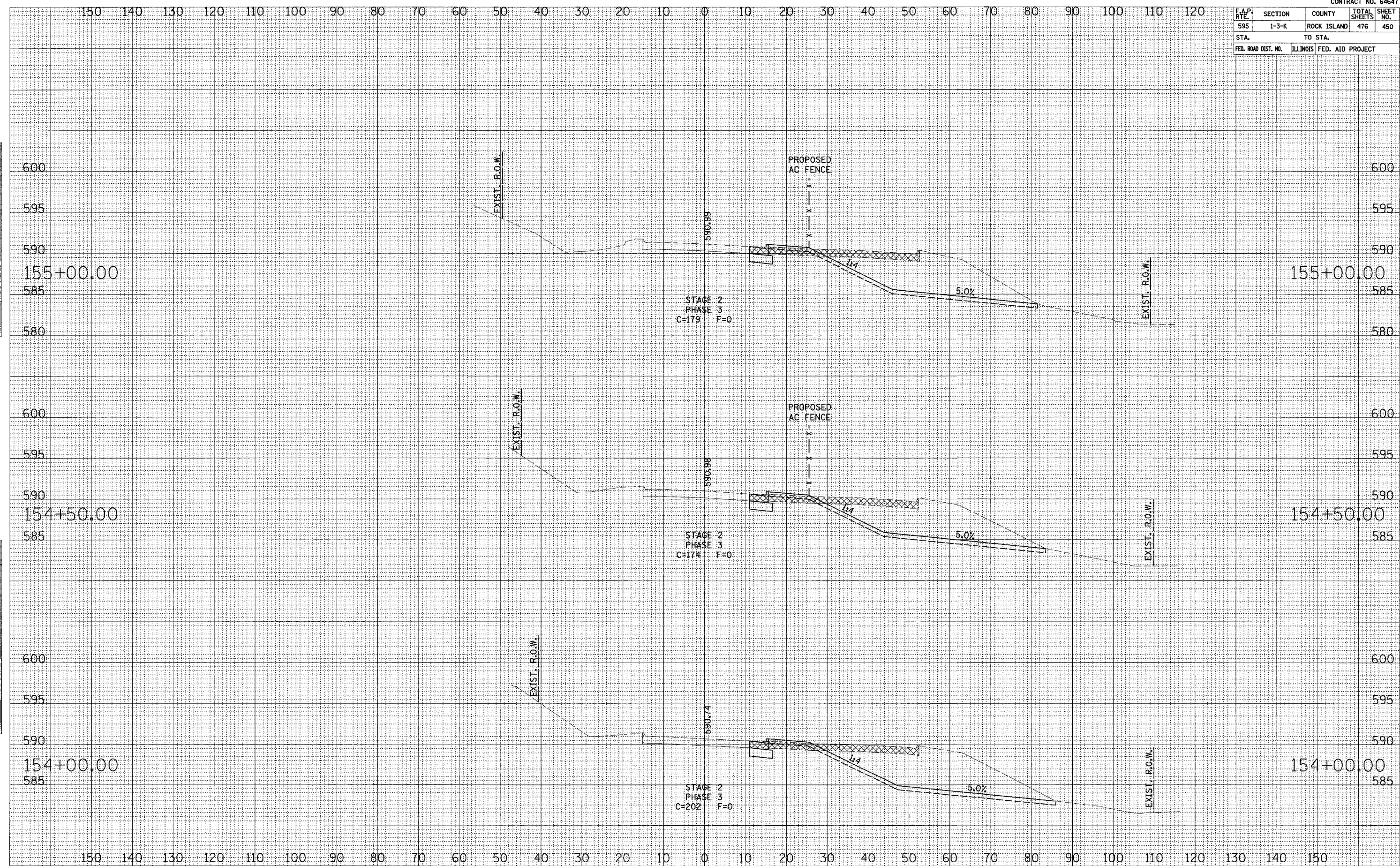


VALLEY VIEW CROSS SECTIONS

| F.A.P. RTE. | SECTION | COUNTY | TOTAL SHEETS | SHEET NO. |
|--------------|---------|---------------------------|--------------|-----------|
| 595 | 1-3-K | ROCK ISLAND | 476 | 450 |
| STA. TO STA. | | ILLINOIS FED. AID PROJECT | | |

SURVEY PLOTTED DATE AREAS CHECKED
 NOTE BOOK NO.

SURVEY PLOTTED DATE AREAS CHECKED
 NOTE BOOK NO.

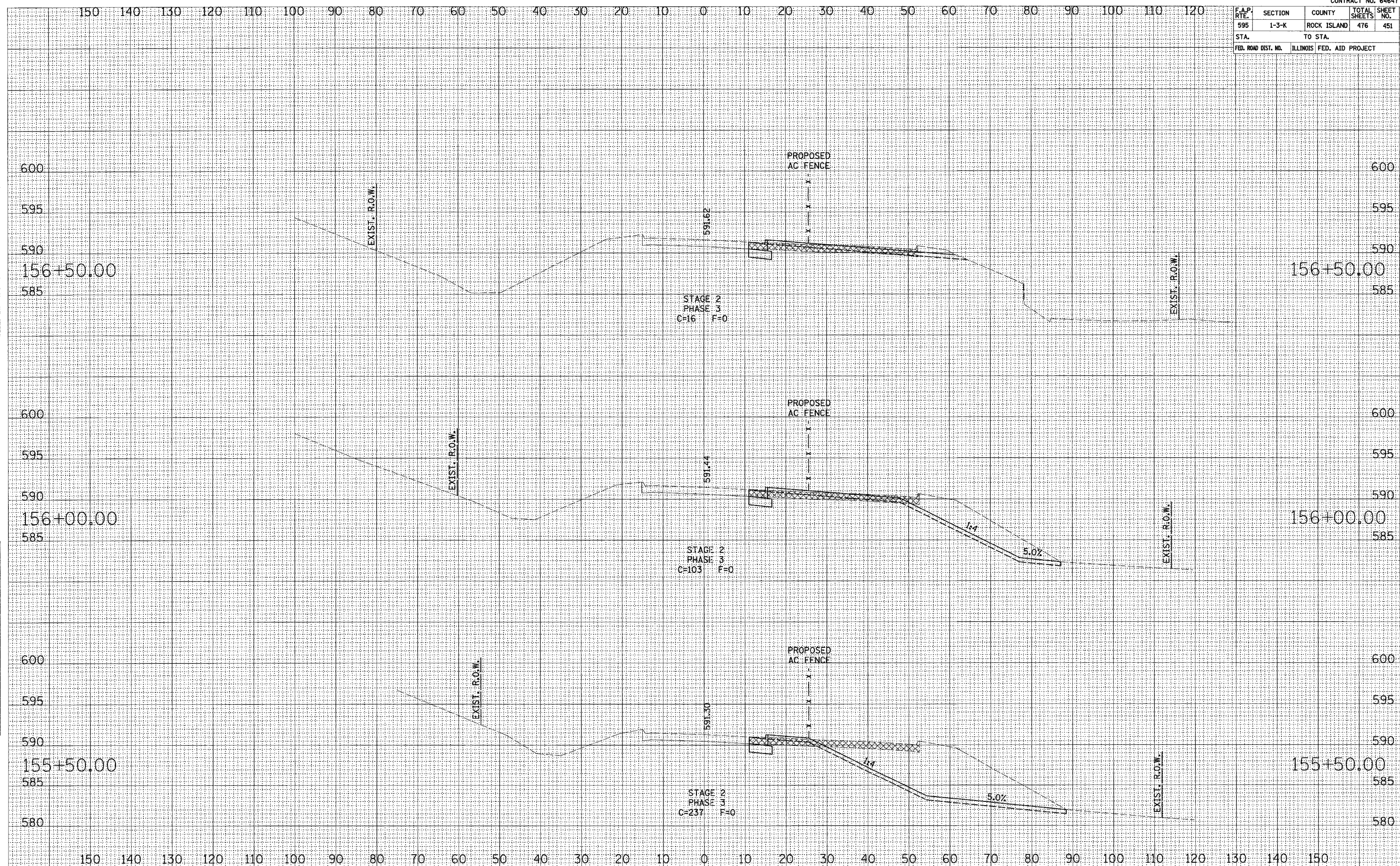


VALLEY VIEW CROSS SECTIONS

| F.A.P. RTE. | SECTION | COUNTY | TOTAL SHEETS | SHEET NO. |
|---------------------|---------------------------|-------------|--------------|-----------|
| 595 | 1-3-K | ROCK ISLAND | 476 | 451 |
| STA. | TO STA. | | | |
| FED. ROAD DIST. NO. | ILLINOIS FED. AID PROJECT | | | |

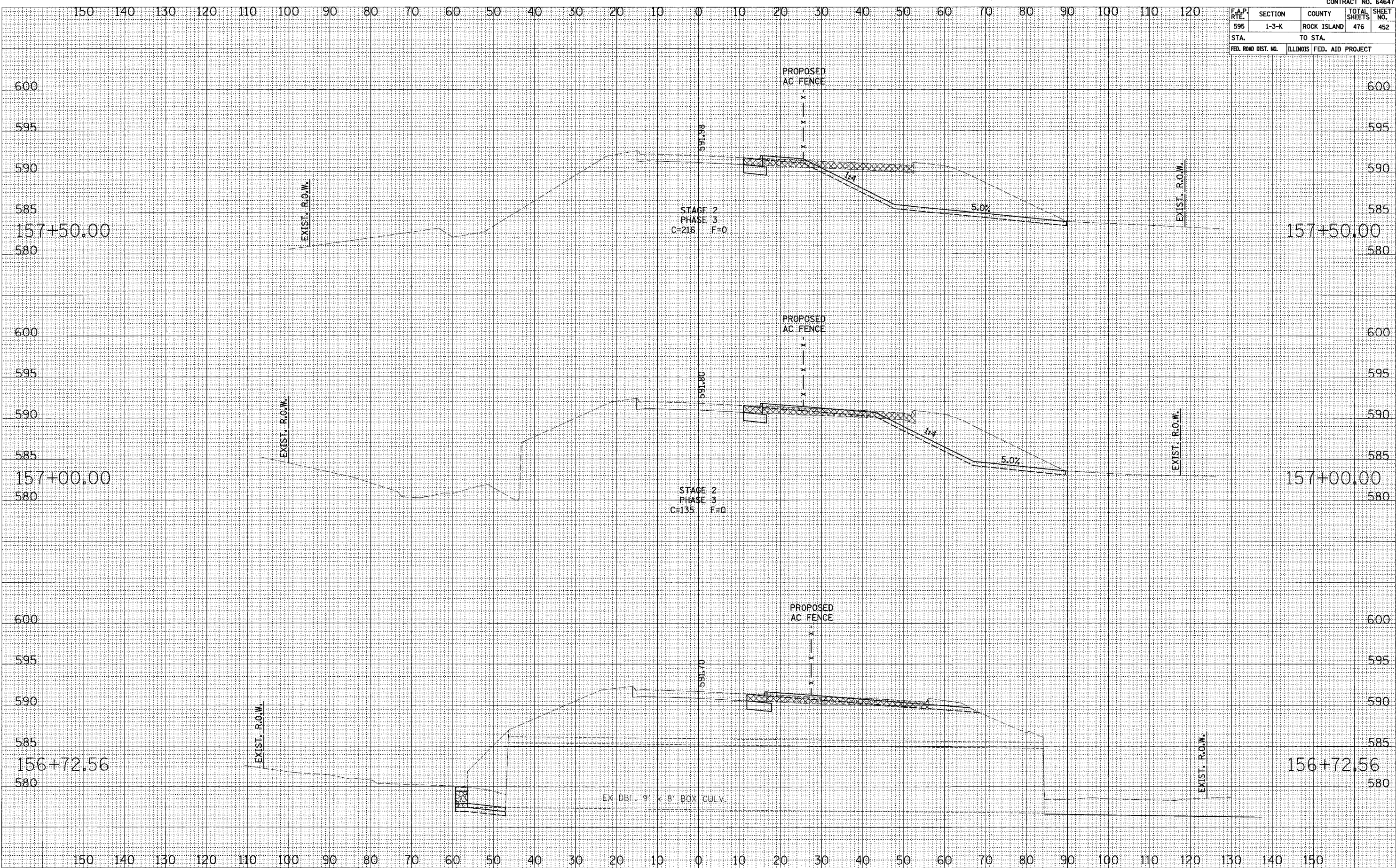
SHEET
 PLOTTED
 NOTE BOOK
 TEMPLATE
 AREAS
 CHECKED
 NO.

SHEET
 PLOTTED
 NOTE BOOK
 TEMPLATE
 AREAS
 CHECKED
 NO.



VALLEY VIEW CROSS SECTIONS

| F.A.P. RTE. | SECTION | COUNTY | TOTAL SHEETS | SHEET NO. |
|--------------|---------|---------------------------|--------------|-----------|
| 595 | 1-3-K | ROCK ISLAND | 476 | 452 |
| STA. TO STA. | | ILLINOIS FED. AID PROJECT | | |



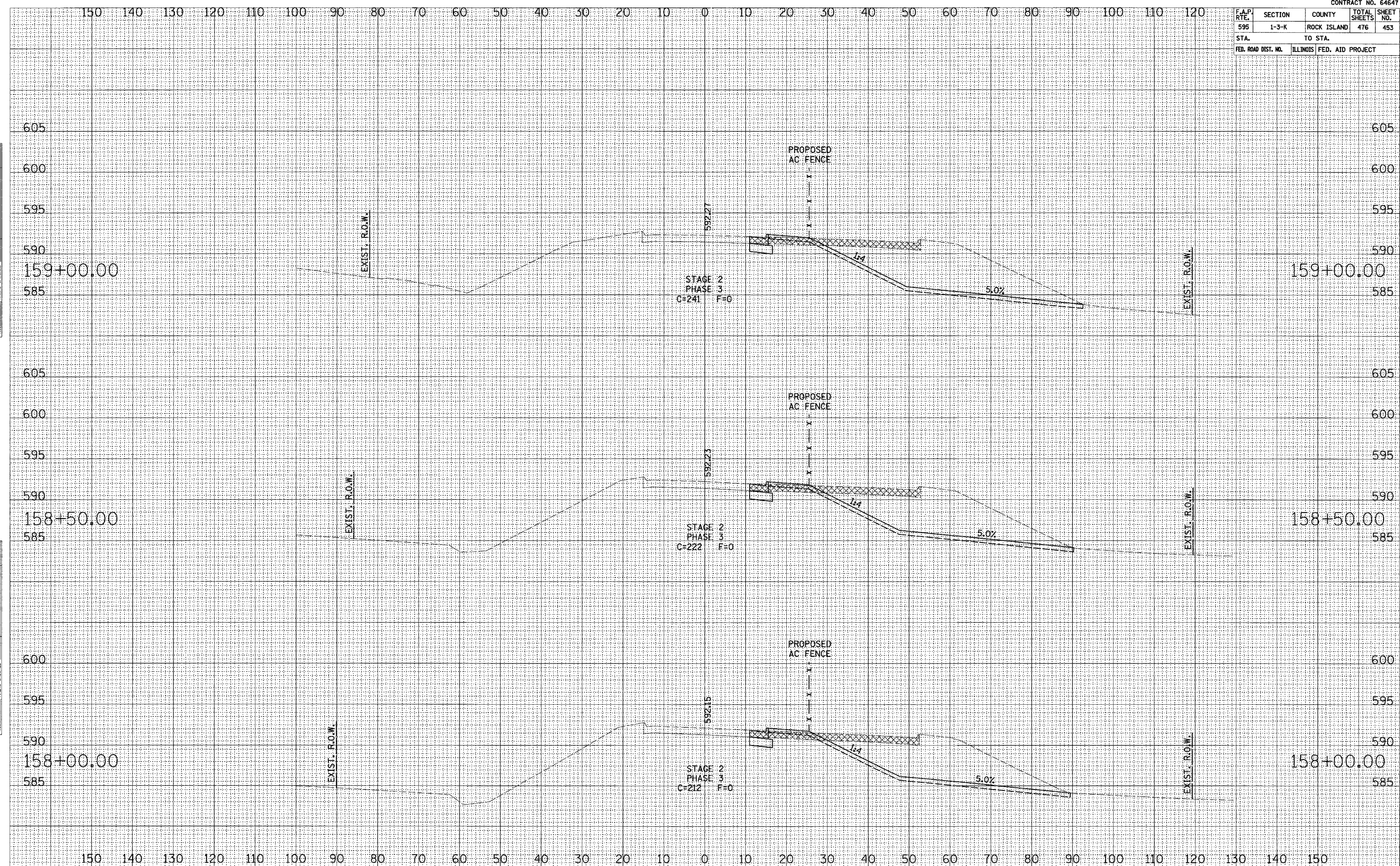
SURVEY PLOTTED
 NOTE BOOK NO. _____
 AREAS CHECKED _____

SURVEY PLOTTED
 NOTE BOOK NO. _____
 AREAS CHECKED _____

| F.A.P. RTE. | SECTION | COUNTY | TOTAL SHEETS | SHEET NO. |
|---------------------|---------|---------------------------|--------------|-----------|
| 595 | L-3-K | ROCK ISLAND | 476 | 453 |
| STA. | | TO STA. | | |
| FED. ROAD DIST. NO. | | ILLINOIS FED. AID PROJECT | | |

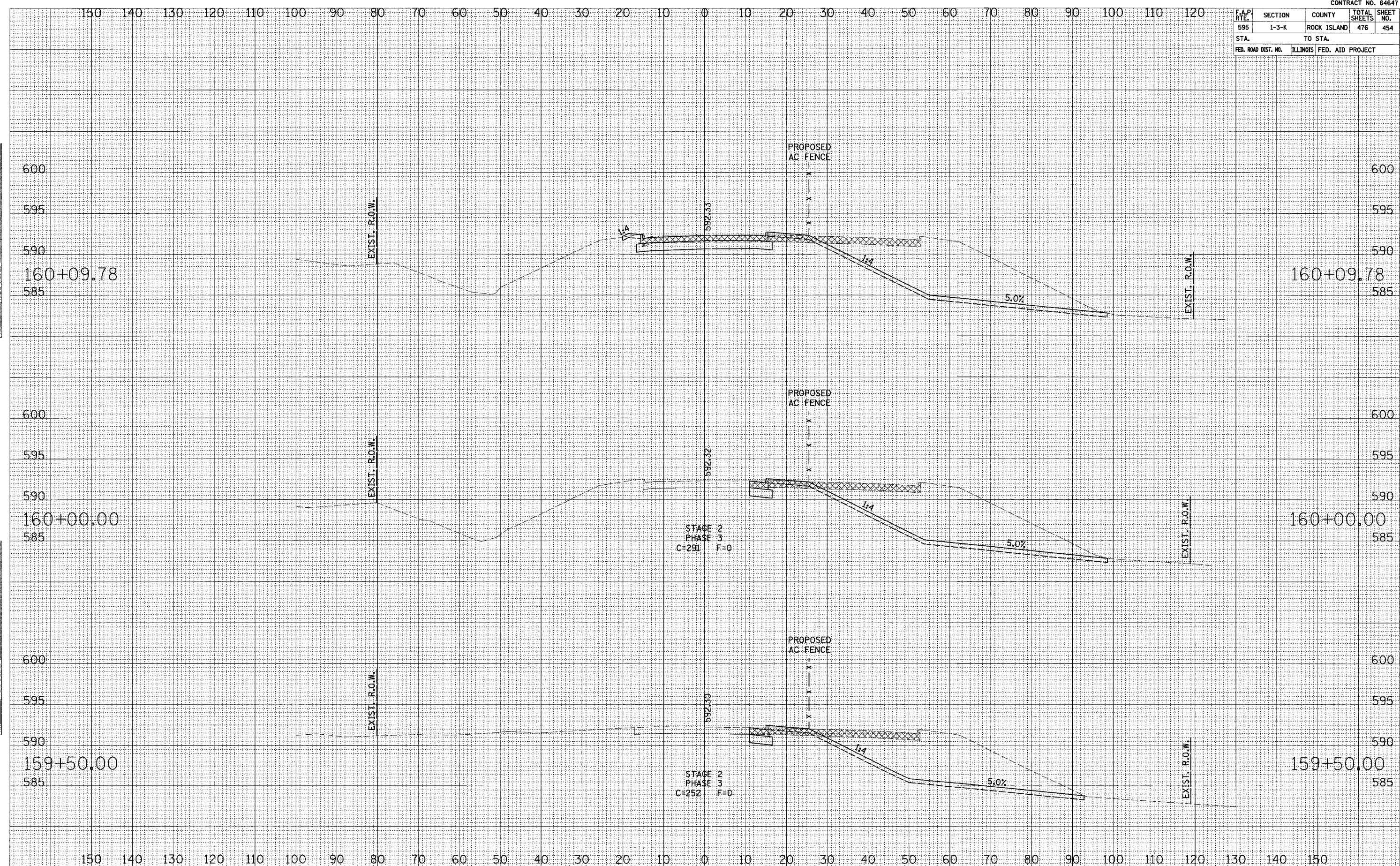
SURVEY PLOTTED
NOTE BOOK NO. _____
DATE _____
AREAS CHECKED _____

SURVEY PLOTTED
NOTE BOOK NO. _____
DATE _____
AREAS CHECKED _____



VALLEY VIEW CROSS SECTIONS

| F.A.P. RTE. | SECTION | COUNTY | TOTAL SHEETS | SHEET NO. |
|--------------|---------|---------------------------|--------------|-----------|
| 595 | 1-3-K | ROCK ISLAND | 476 | 454 |
| STA. TO STA. | | ILLINOIS FED. AID PROJECT | | |



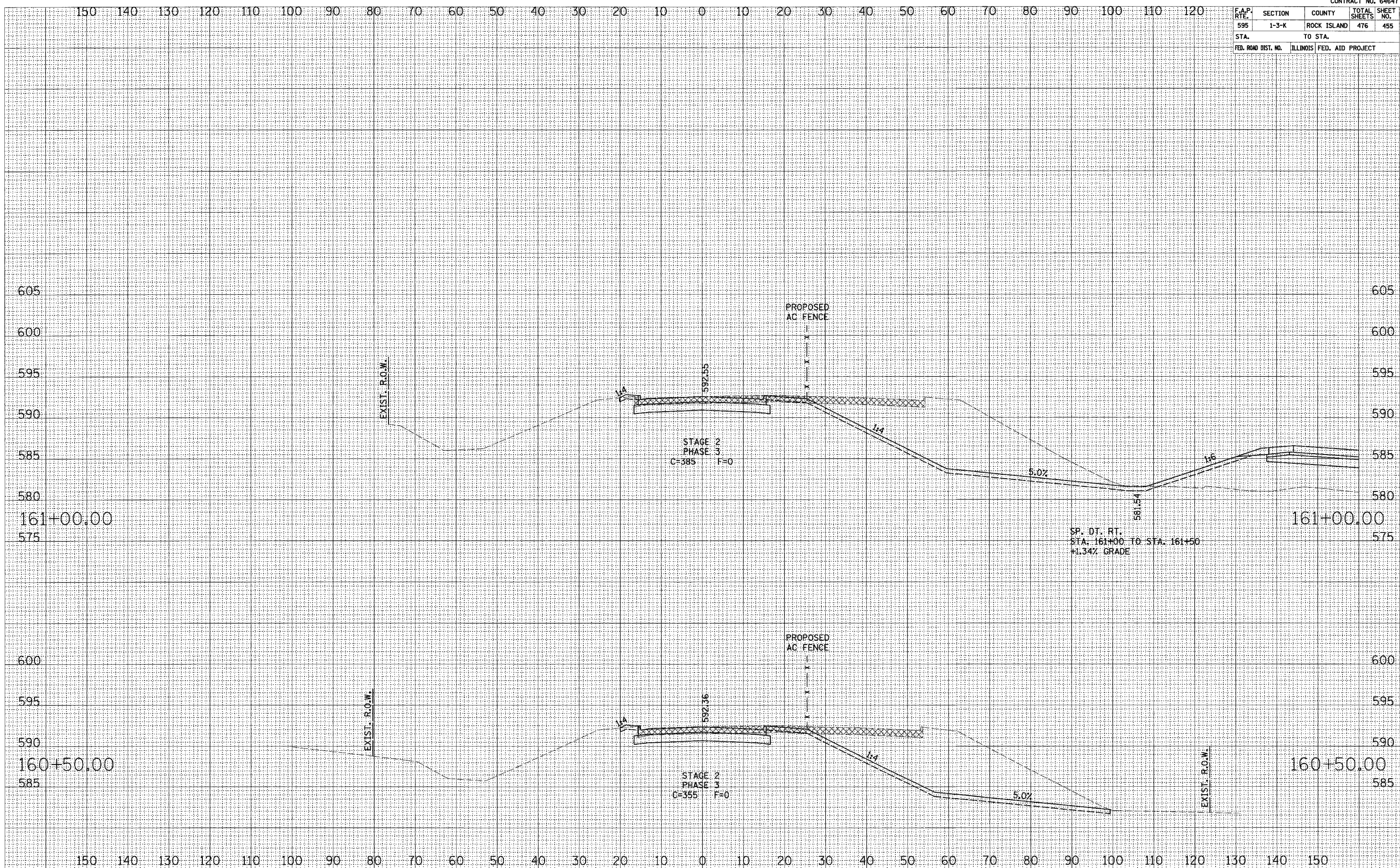
SURVEY PLOTTED
 NOTE BOOK NO. _____
 DATE _____
 AREAS CHECKED _____
 NO. _____

SURVEY PLOTTED
 NOTE BOOK NO. _____
 DATE _____
 AREAS CHECKED _____
 NO. _____

| F.A.P. RTE. | SECTION | COUNTY | TOTAL SHEETS | SHEET NO. |
|---------------------|---------|-------------|------------------|-----------|
| 595 | 1-3-K | ROCK ISLAND | 476 | 455 |
| STA. | | TO STA. | | |
| FED. ROAD DIST. NO. | | ILLINOIS | FED. AID PROJECT | |

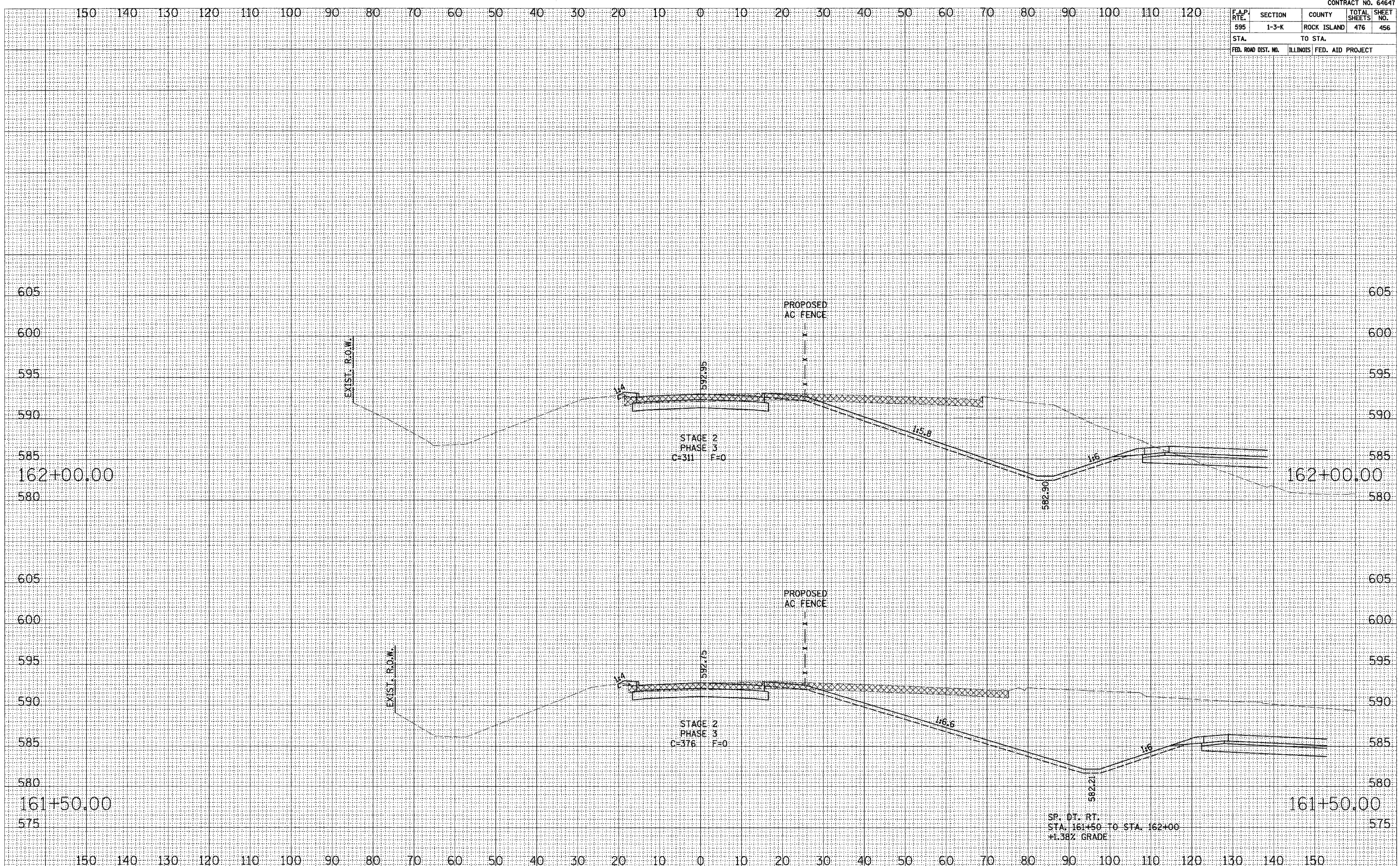
SURVEY PLOTTED
 NOTE BOOK TEMPLATE
 AREAS CHECKED
 NO.

SURVEY PLOTTED
 NOTE BOOK TEMPLATE
 AREAS CHECKED
 NO.



VALLEY VIEW CROSS SECTIONS

| F.A.P. RTE. | SECTION | COUNTY | TOTAL SHEETS | SHEET NO. |
|---------------------|---------|---------------------------|--------------|-----------|
| 595 | 1-3-K | ROCK ISLAND | 476 | 456 |
| STA. | | TO STA. | | |
| FED. ROAD DIST. NO. | | ILLINOIS FED. AID PROJECT | | |



STAGE 2
PHASE 3
C=311 F=0

STAGE 2
PHASE 3
C=376 F=0

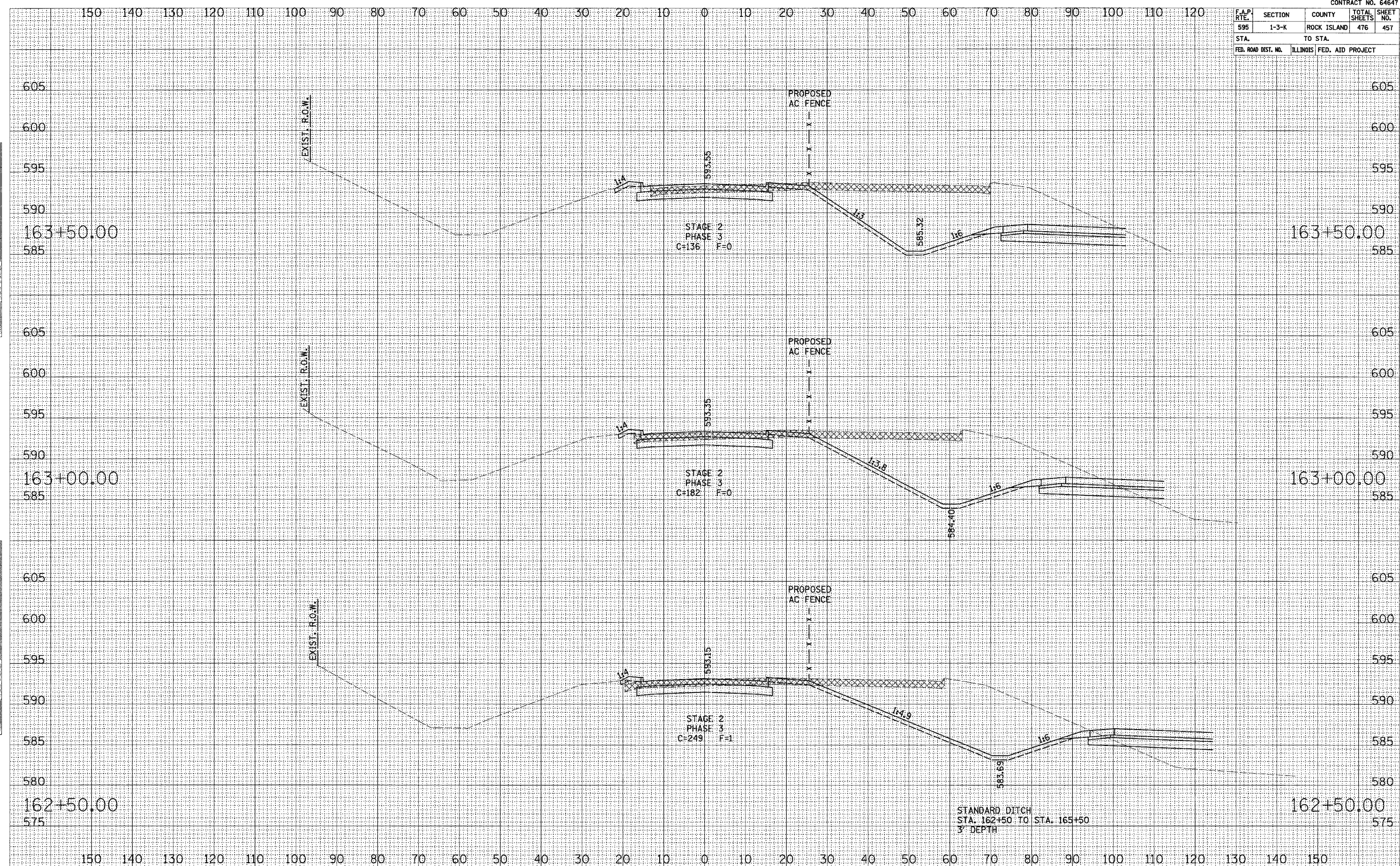
SP. DT. RT.
STA. 161+50 TO STA. 162+00
+1.38% GRADE

VALLEY VIEW CROSS SECTIONS

SHRILY PLOTTED
NOTE BOOK TEMPLATE
AREAS CHECKED
NO.

SHRILY PLOTTED
NOTE BOOK TEMPLATE
AREAS CHECKED
NO.

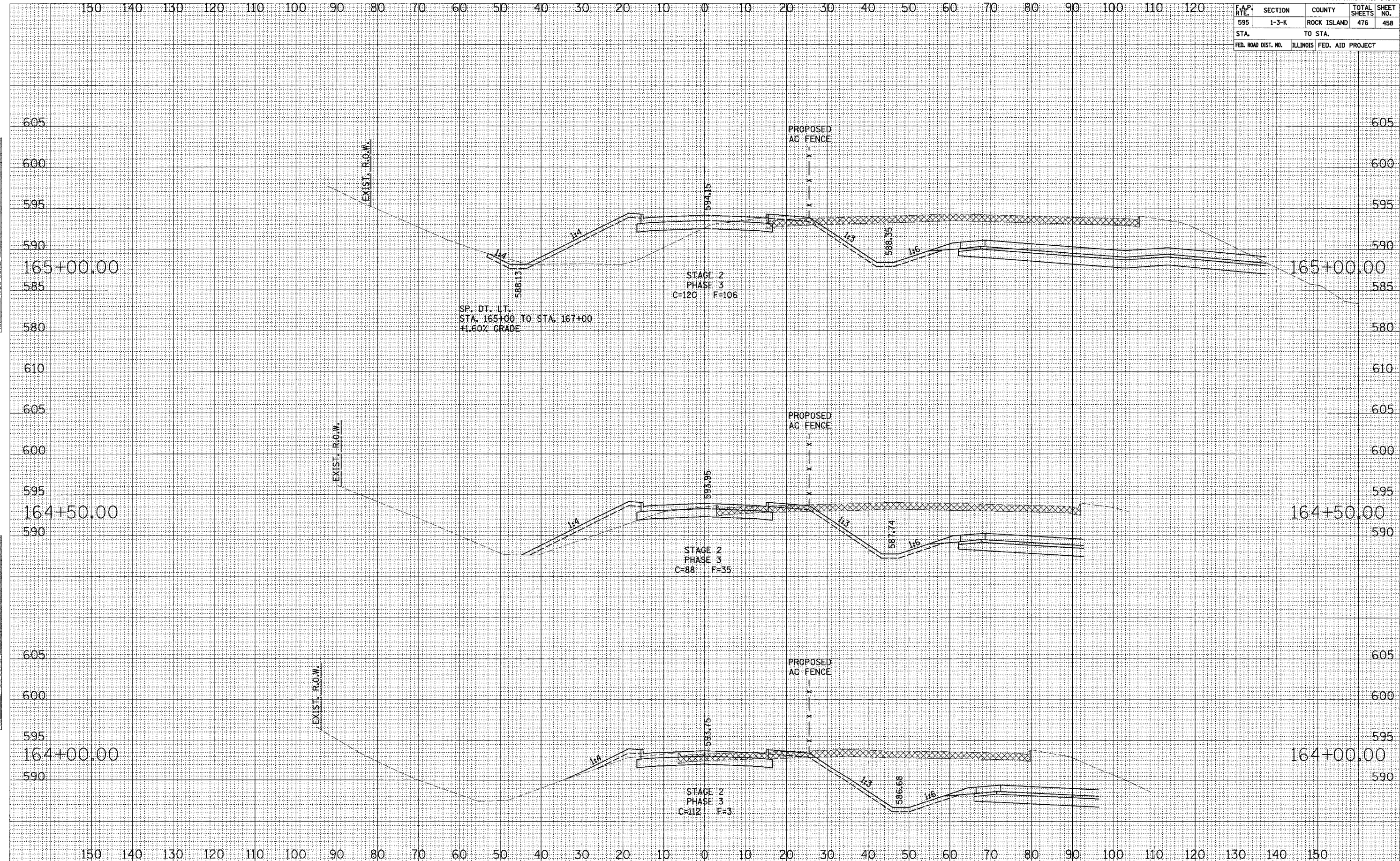
| F.A.P. RTE. | SECTION | COUNTY | TOTAL SHEETS | SHEET NO. |
|--------------|---------|---------------------------|--------------|-----------|
| 595 | 1-3-K | ROCK ISLAND | 476 | 457 |
| STA. TO STA. | | ILLINOIS FED. AID PROJECT | | |



SURVEY PLOTTED
 NOTE BOOK NO. _____
 DATE _____
 AREAS CHECKED _____
 NO. _____

SURVEY PLOTTED
 NOTE BOOK NO. _____
 DATE _____
 AREAS CHECKED _____
 NO. _____

| F.A.P. RTE. | SECTION | COUNTY | TOTAL SHEETS | SHEET NO. |
|---------------------|---------|---------------------------|--------------|-----------|
| 595 | 1-3-K | ROCK ISLAND | 476 | 458 |
| STA. | | TO STA. | | |
| FED. ROAD DIST. NO. | | ILLINOIS FED. AID PROJECT | | |



SURVEY PLOTTED
 NOTE BOOK NO. DATE
 AREAS CHECKED

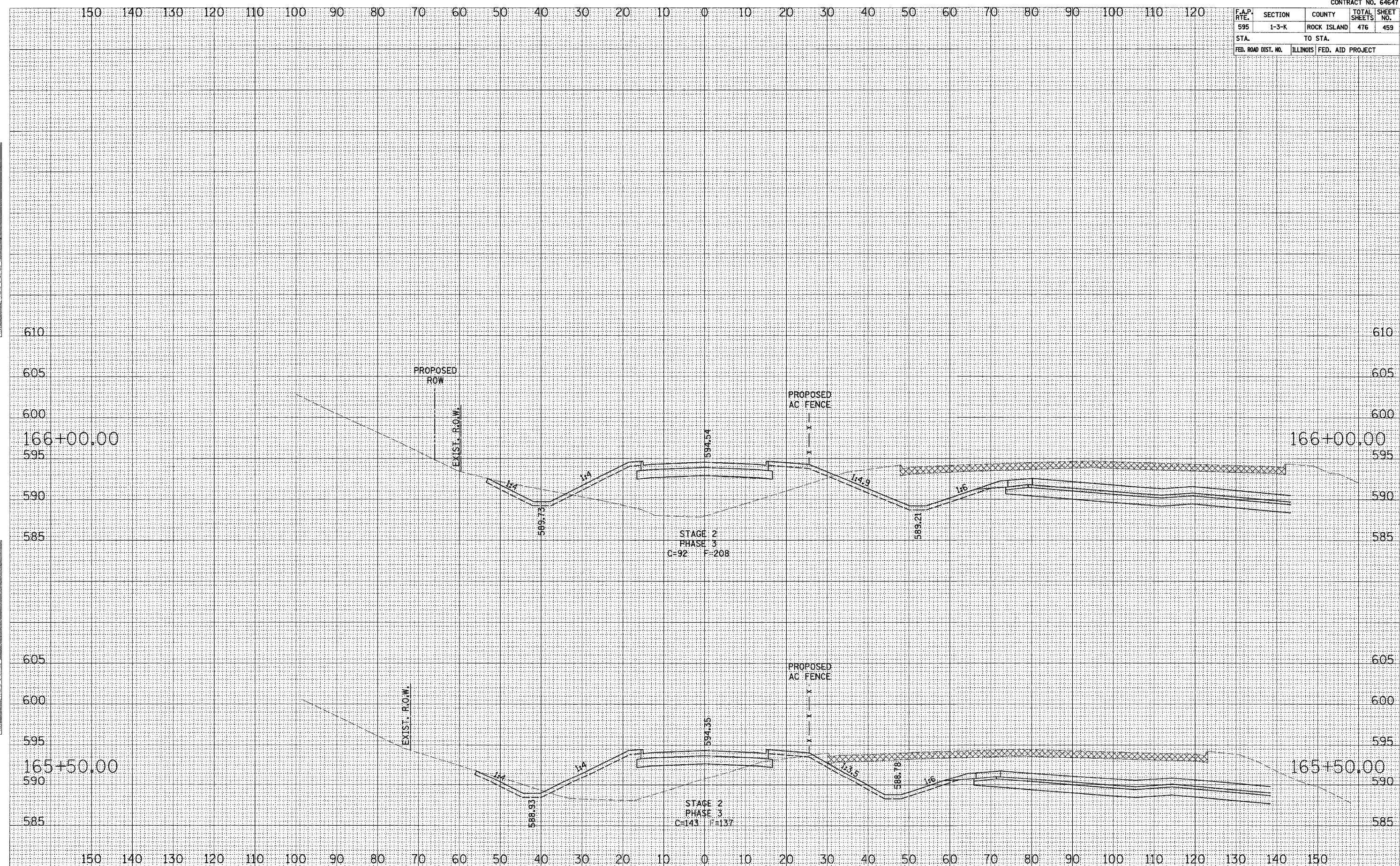
SURVEY PLOTTED
 NOTE BOOK NO. DATE
 AREAS CHECKED

VALLEY VIEW CROSS SECTIONS

| F.A.P. RTE. | SECTION | COUNTY | TOTAL SHEETS | SHEET NO. |
|--------------|---------|---------------------------|--------------|-----------|
| 595 | 1-3-K | ROCK ISLAND | 476 | 459 |
| STA. TO STA. | | ILLINOIS FED. AID PROJECT | | |

SURVEY PLOTTED
 NOTE BOOK NO. _____
 DATE _____
 AREAS CHECKED _____

SURVEY PLOTTED
 NOTE BOOK NO. _____
 DATE _____
 AREAS CHECKED _____

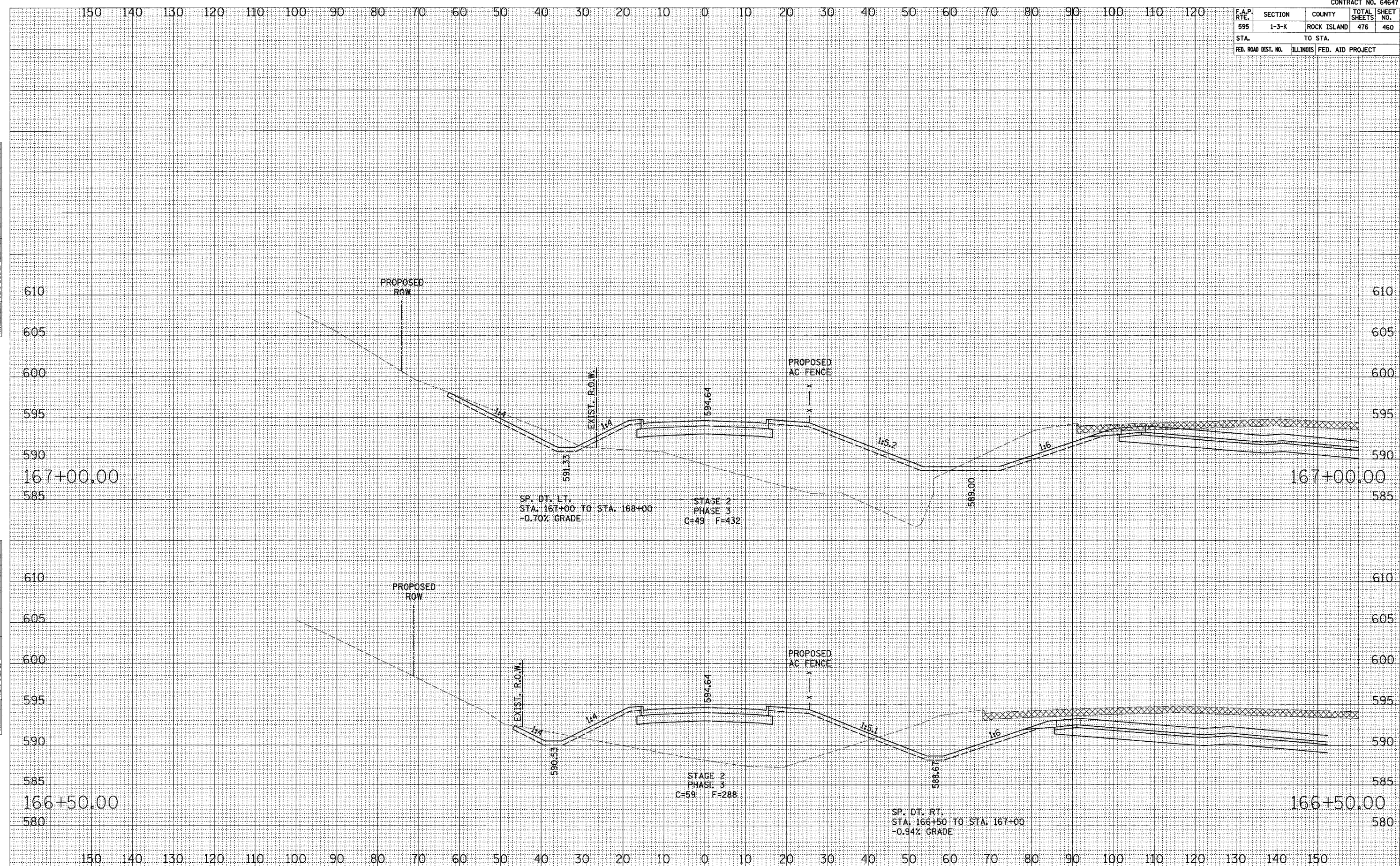


VALLEY VIEW CROSS SECTIONS

| F.A.P. RTE. | SECTION | COUNTY | TOTAL SHEETS | SHEET NO. |
|---------------------|---------|-------------|------------------|-----------|
| 595 | 1-3-K | ROCK ISLAND | 476 | 460 |
| STA. | | TO STA. | | |
| FED. ROAD DIST. NO. | | ILLINOIS | FED. AID PROJECT | |

SURVEY PLOTTED
 NOTE BOOK NO. _____
 DATE _____
 AREAS CHECKED _____
 NO. _____

SURVEY PLOTTED
 NOTE BOOK NO. _____
 DATE _____
 AREAS CHECKED _____
 NO. _____

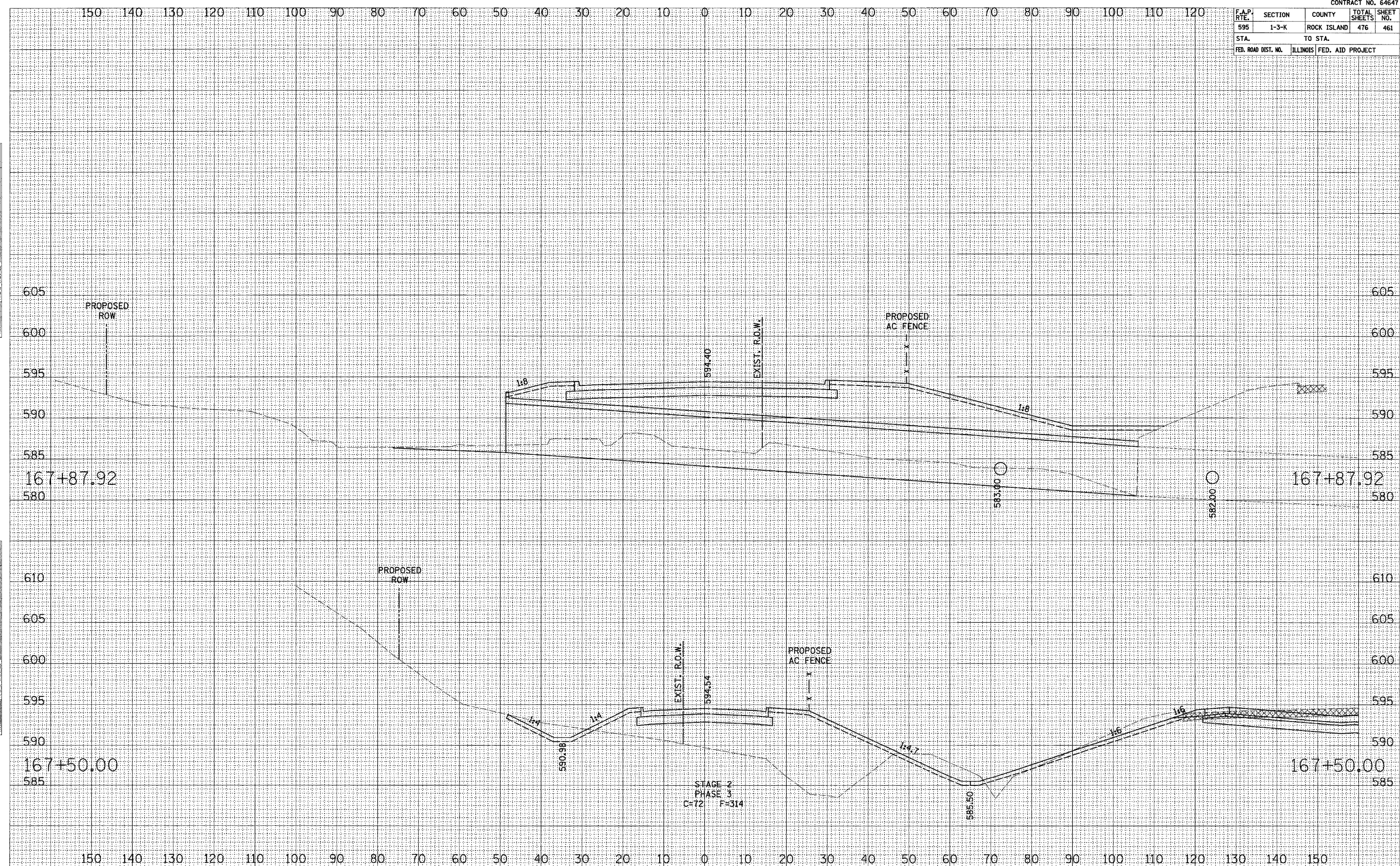


VALLEY VIEW CROSS SECTIONS

| F.A.P. RTE. | SECTION | COUNTY | TOTAL SHEETS | SHEET NO. |
|---------------------|---------|------------------|--------------|-----------|
| 595 | 1-3-K | ROCK ISLAND | 476 | 461 |
| STA. TO STA. | | FED. AID PROJECT | | |
| FED. ROAD DIST. NO. | | ILLINOIS | | |

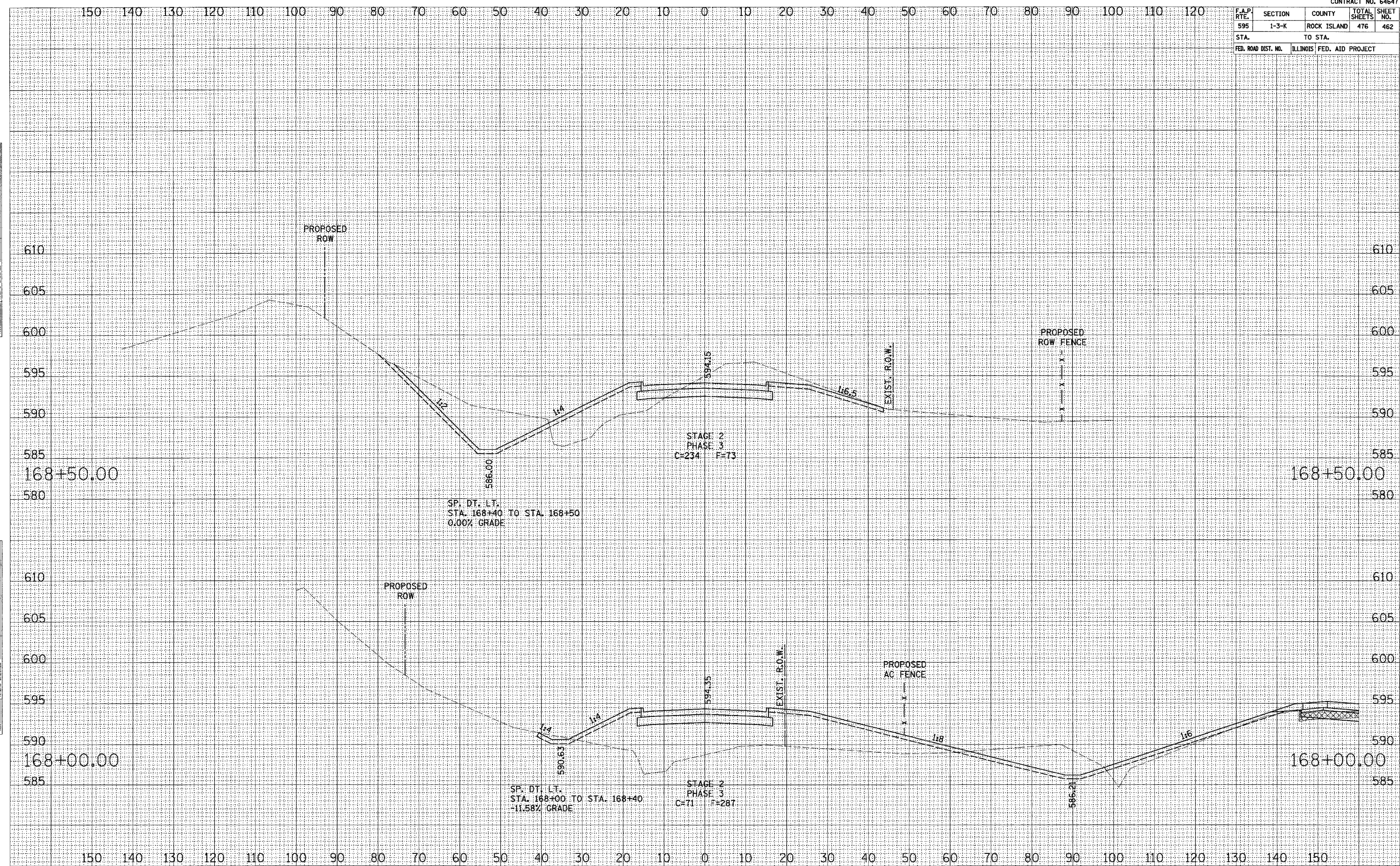
SURVEY PLOTTED
 NOTE BOOK NO. _____
 DATE _____
 AREAS CHECKED _____
 NO. _____

SURVEY PLOTTED
 NOTE BOOK NO. _____
 DATE _____
 AREAS CHECKED _____
 NO. _____



VALLEY VIEW CROSS SECTIONS

| F.A.P. RTE. | SECTION | COUNTY | TOTAL SHEETS | SHEET NO. |
|--------------|---------|---------------------------|--------------|-----------|
| 595 | 1-3-K | ROCK ISLAND | 476 | 462 |
| STA. TO STA. | | ILLINOIS FED. AID PROJECT | | |



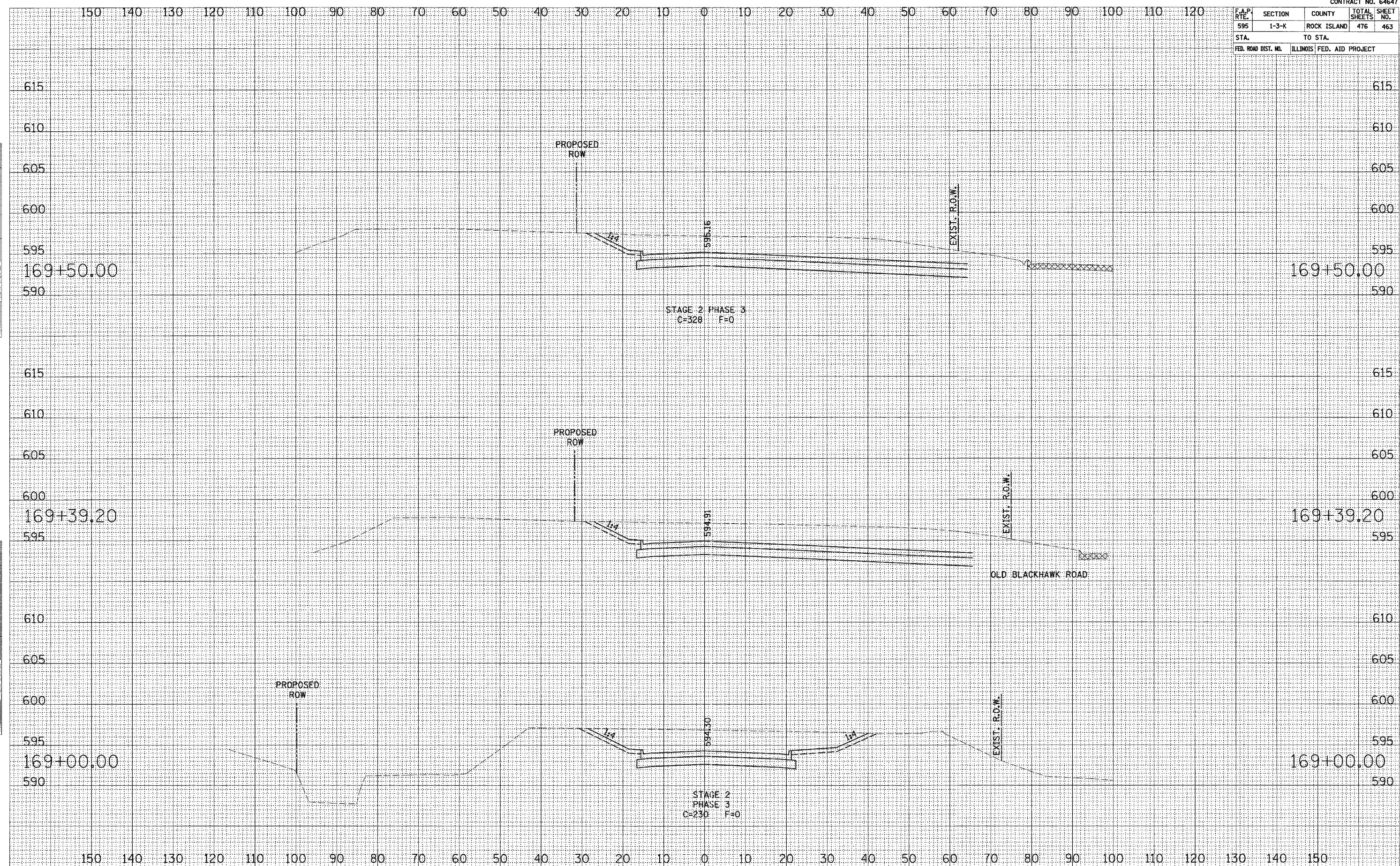
SURVEY PLOTTED
 NOTE BOOK NO. _____
 DATE _____
 AREAS CHECKED _____

SURVEY PLOTTED
 NOTE BOOK NO. _____
 DATE _____
 AREAS CHECKED _____

| F.A.P. RTE. | SECTION | COUNTY | TOTAL SHEETS | SHEET NO. |
|--------------|---------|---------------------------|--------------|-----------|
| 595 | 1-3-K | ROCK ISLAND | 476 | 463 |
| STA. TO STA. | | ILLINOIS FED. AID PROJECT | | |

SURVEY PLOTTED
 NOTE BOOK NO. DATE
 AREAS CHECKED

SURVEY PLOTTED
 NOTE BOOK NO. DATE
 AREAS CHECKED



| F.A.P. RTE. | SECTION | COUNTY | TOTAL SHEETS | SHEET NO. |
|--------------|---------|---------------------------|--------------|-----------|
| 595 | 1-3-K | ROCK ISLAND | 476 | 464 |
| STA. TO STA. | | ILLINOIS FED. AID PROJECT | | |

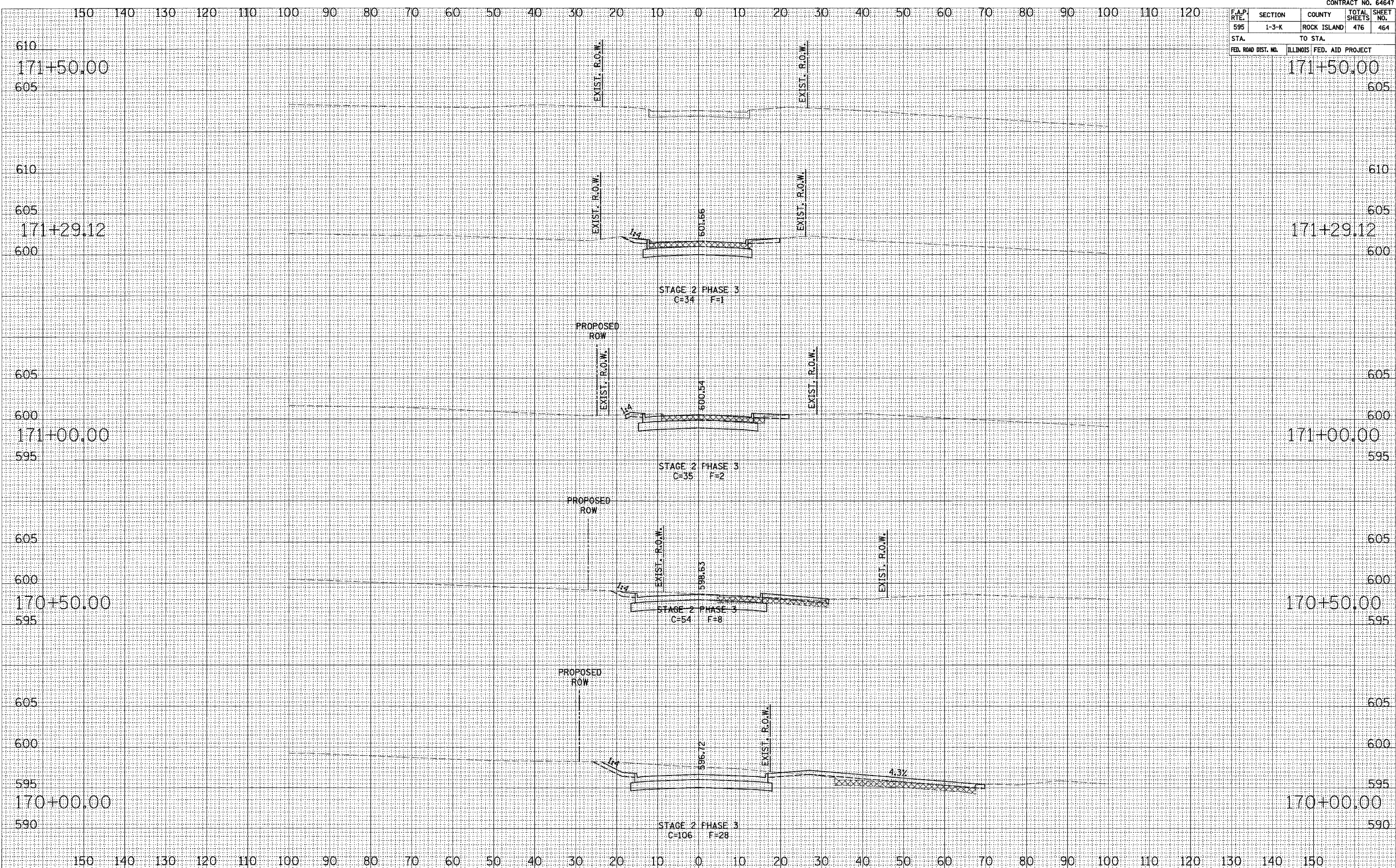
171+50.00

171+29.12

171+00.00

170+50.00

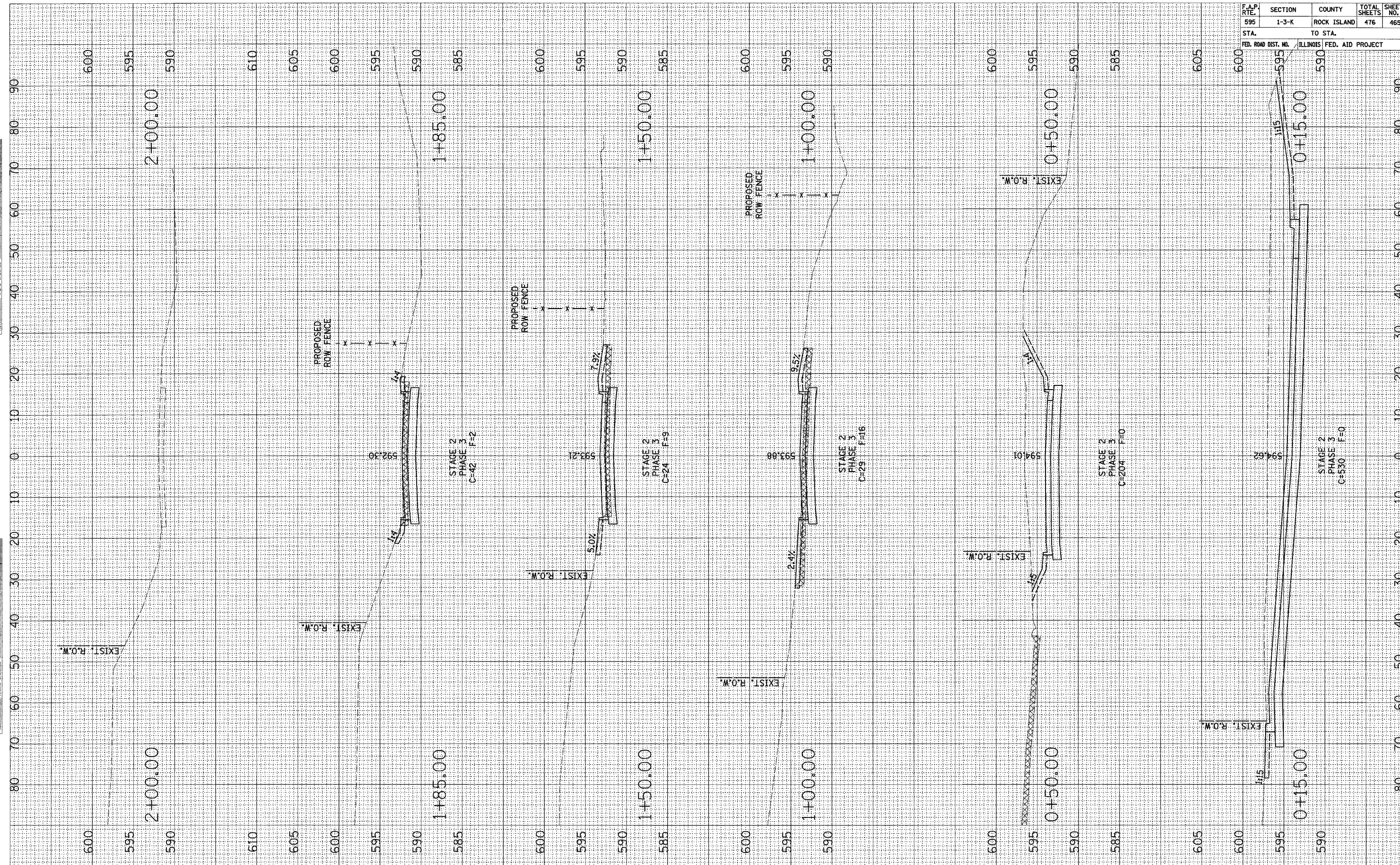
170+00.00



SURVEY PLOTTED _____
 NOTE BOOK _____
 DATE _____
 AREAS CHECKED _____
 NO. _____

SURVEY PLOTTED _____
 NOTE BOOK _____
 DATE _____
 AREAS CHECKED _____
 NO. _____

| F.A.P. RTE. | SECTION | COUNTY | TOTAL SHEETS | SHEET NO. |
|---------------------|----------|------------------|--------------|-----------|
| 595 | 1-3-K | ROCK ISLAND | 476 | 465 |
| STA. | TO STA. | | | |
| FED. ROAD DIST. NO. | ILLINOIS | FED. AID PROJECT | | |

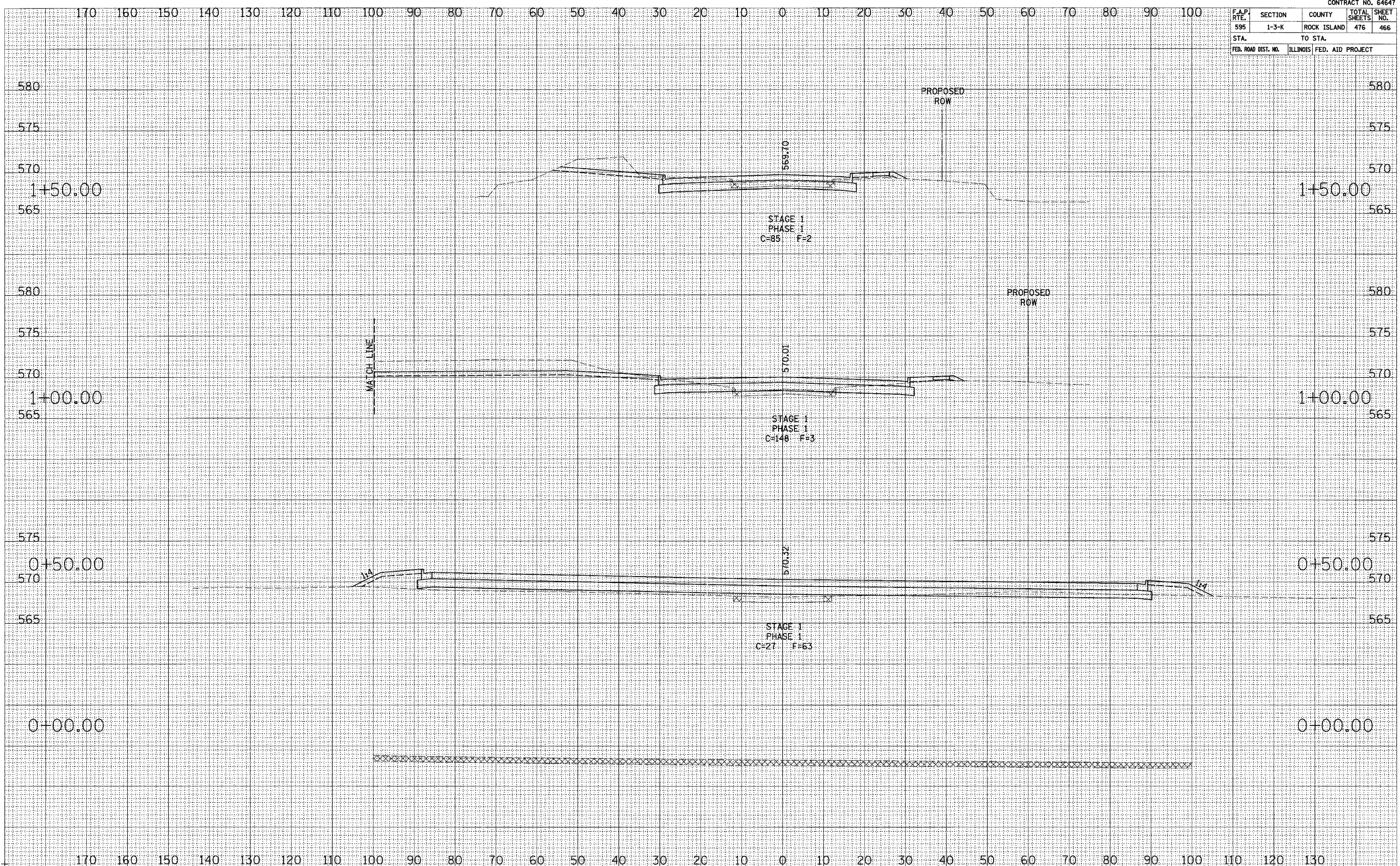


SURVEY PLOTTED TEMPLATE AREAS CHECKED

SURVEY PLOTTED TEMPLATE AREAS CHECKED

OLD BLACK HAWK ROAD CROSS SECTIONS

| F.A.P. RTE. | SECTION | COUNTY | TOTAL SHEETS | SHEET NO. |
|---------------------|---------|-------------|------------------|-----------|
| 595 | 1-3-K | ROCK ISLAND | 476 | 466 |
| STA. | | TO STA. | | |
| FED. ROAD DIST. NO. | | ILLINOIS | FED. AID PROJECT | |



SHEET NO. _____
 PLOTTED _____
 TEMPLATE _____
 AREAS CHECKED _____
 DATE _____

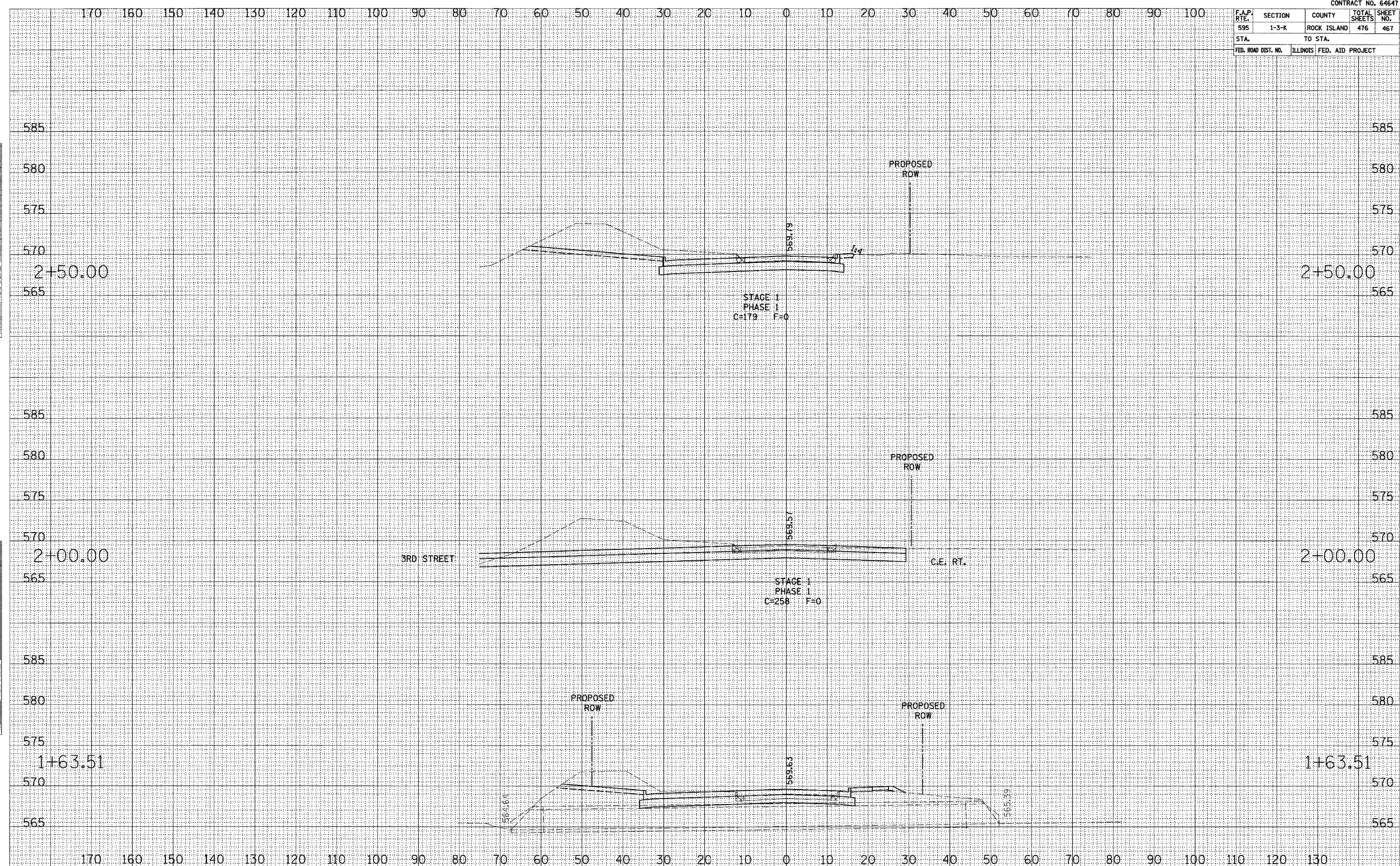
SHEET NO. _____
 PLOTTED _____
 TEMPLATE _____
 AREAS CHECKED _____
 DATE _____

TRINITY ENTRANCE CROSS SECTIONS

| F.A.P. RTE. | SECTION | COUNTY | TOTAL SHEETS | SHEET NO. |
|---------------------|---------|---------------------------|--------------|-----------|
| 595 | 1-3-K | ROCK ISLAND | 476 | 467 |
| STA. | | TO STA. | | |
| FED. ROAD DIST. NO. | | ILLINOIS FED. AID PROJECT | | |

SHEET NO. _____
 PLOTTED DATE _____
 NOTE BOOK NO. _____
 AREAS CHECKED _____

SHEET NO. _____
 PLOTTED DATE _____
 NOTE BOOK NO. _____
 AREAS CHECKED _____

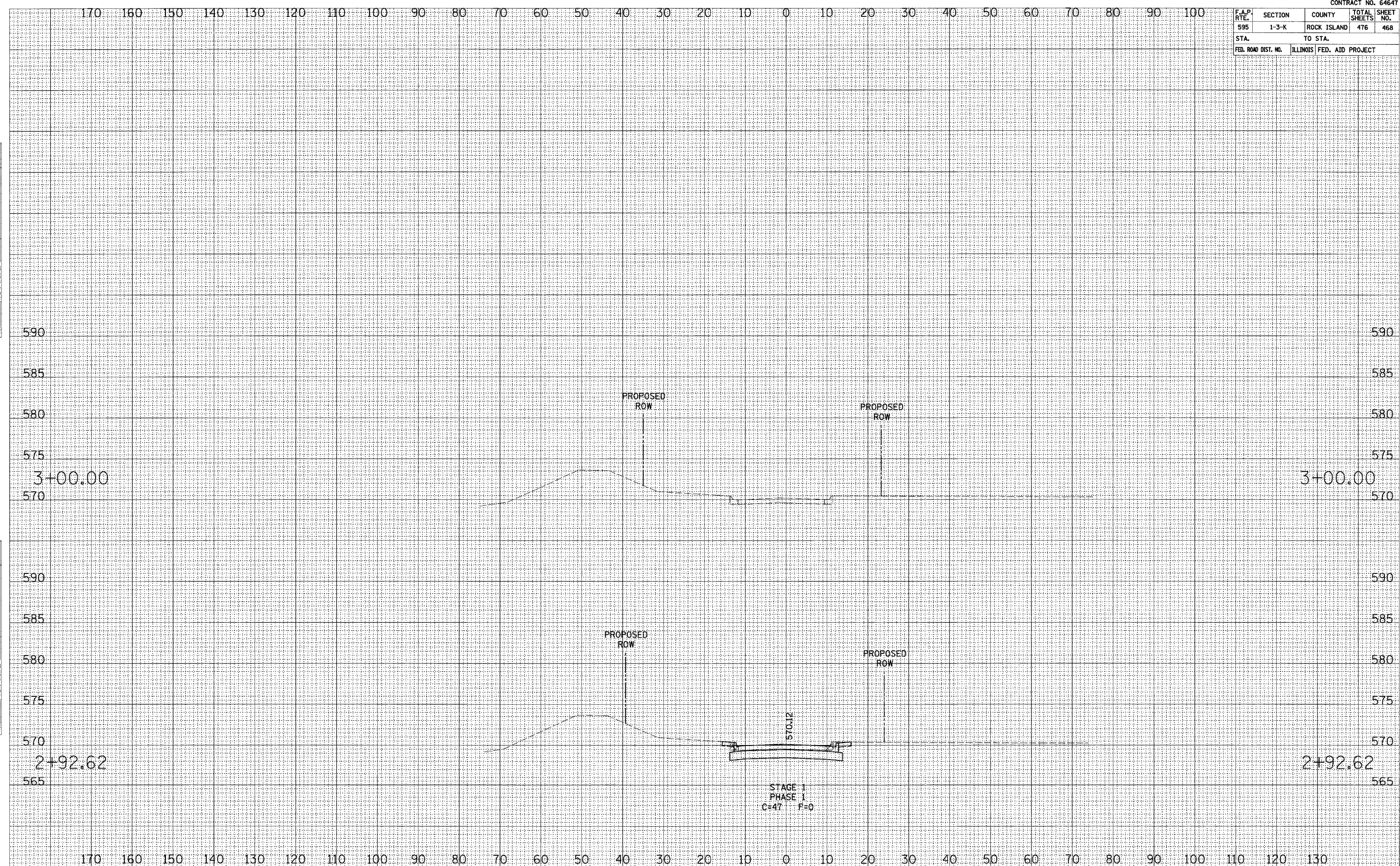


TRINITY ENTRANCE CROSS SECTIONS

| F.A.P. RTE. | SECTION | COUNTY | TOTAL SHEETS | SHEET NO. |
|---------------------|---------|---------------------------|--------------|-----------|
| 595 | 1-3-K | ROCK ISLAND | 476 | 468 |
| STA. | | TO STA. | | |
| FED. ROAD DIST. NO. | | ILLINOIS FED. AID PROJECT | | |

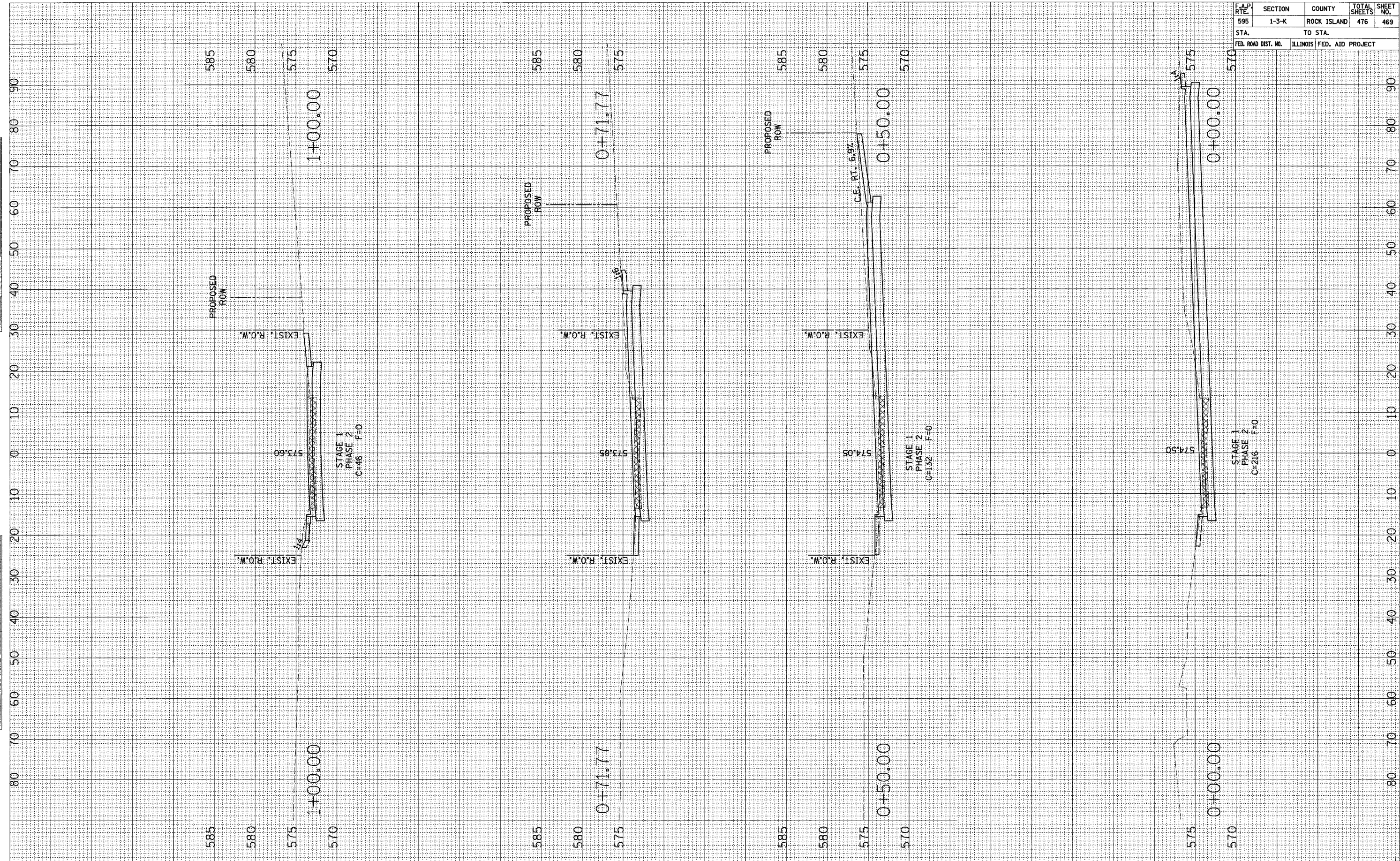
NO. _____
 AREAS CHECKED _____
 AREAS DATE _____
 SUPERVISOR _____
 PLOTTED _____
 NOTE BOOK _____

NO. _____
 AREAS CHECKED _____
 AREAS DATE _____
 SUPERVISOR _____
 PLOTTED _____
 NOTE BOOK _____



TRINITY ENTRANCE CROSS SECTIONS

| F.A.P. RTE. | SECTION | COUNTY | TOTAL SHEETS | SHEET NO. |
|--------------|---------|---------------------------|--------------|-----------|
| 595 | 1-3-K | ROCK ISLAND | 476 | 469 |
| STA. TO STA. | | ILLINOIS FED. AID PROJECT | | |



SURVEY PLOTTED DATE AREAS CHECKED

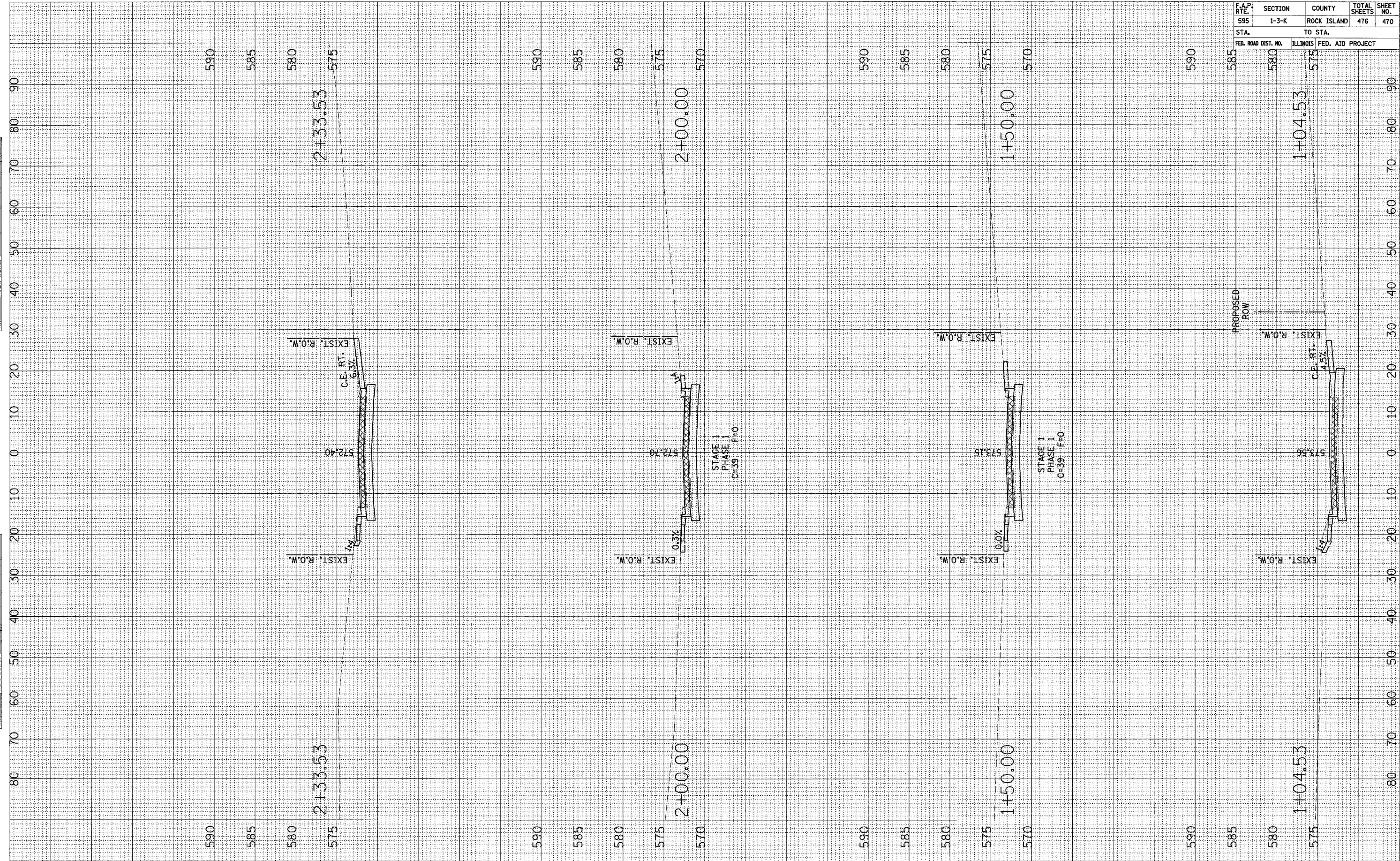
SURVEY PLOTTED DATE AREAS CHECKED

RELOCATED 3RD STREET CROSS SECTIONS

| | | | | |
|---------------------|----------|------------------|--------------|-----------|
| F.A.P. RTE. | SECTION | COUNTY | TOTAL SHEETS | SHEET NO. |
| 595 | 1-3-K | ROCK ISLAND | 476 | 470 |
| STA. | TO STA. | | | |
| FED. ROAD DIST. NO. | ILLINOIS | FED. AID PROJECT | | |

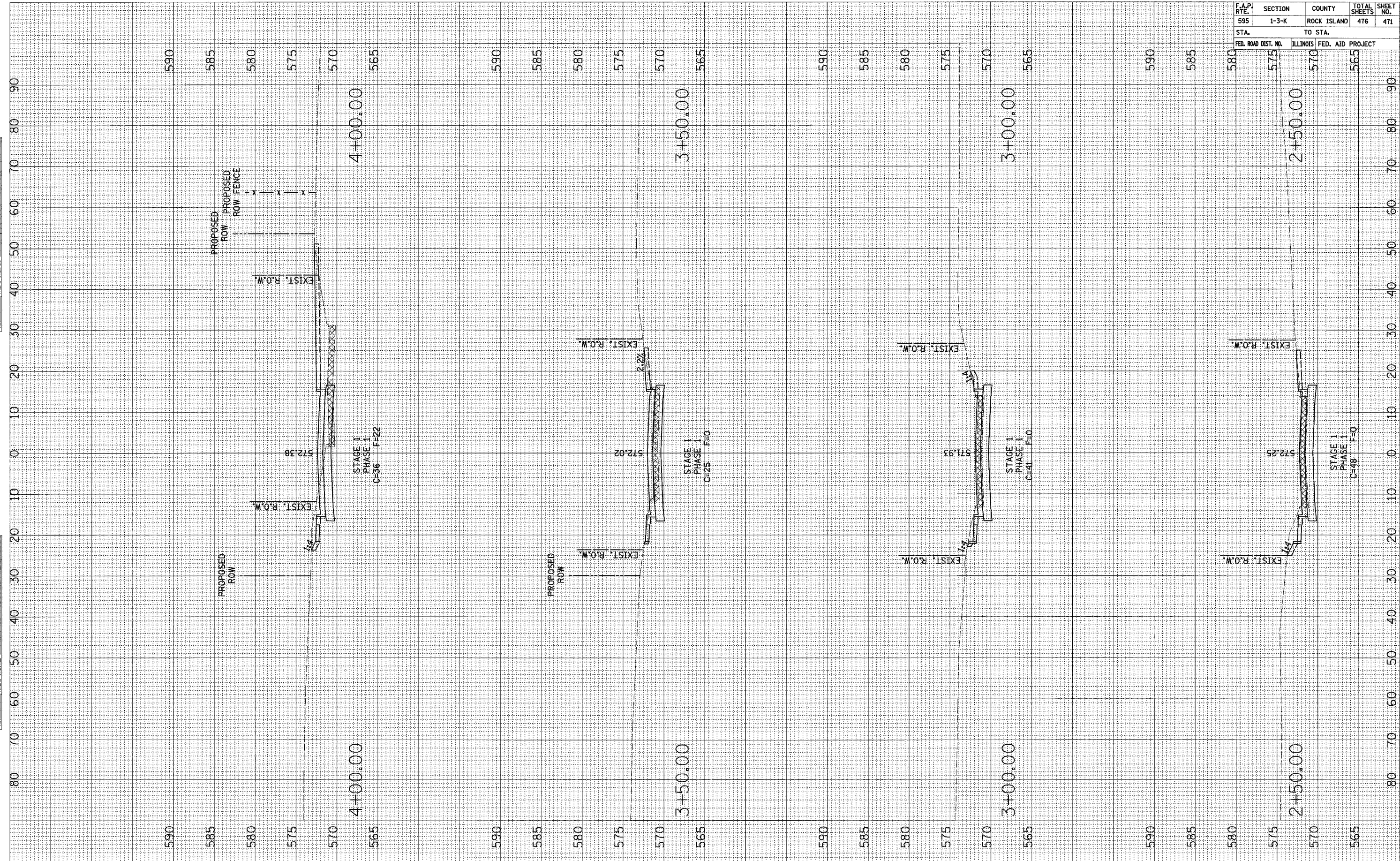
SURVEY PLOTTED
 NOTE BOOK NO. _____
 DATE _____
 AREAS CHECKED _____

SURVEY PLOTTED
 NOTE BOOK NO. _____
 DATE _____
 AREAS CHECKED _____



RELOCATED 3RD STREET CROSS SECTIONS

| F.A.P. RTE. | SECTION | COUNTY | TOTAL SHEETS | SHEET NO. |
|---------------------|----------|------------------|--------------|-----------|
| 595 | 1-3-K | ROCK ISLAND | 476 | 471 |
| STA. | TO STA. | | | |
| FED. ROAD DIST. NO. | ILLINOIS | FED. AID PROJECT | | |
| 580 | 575 | 570 | 565 | |



SURVEY PLOTTED DATE AREAS CHECKED

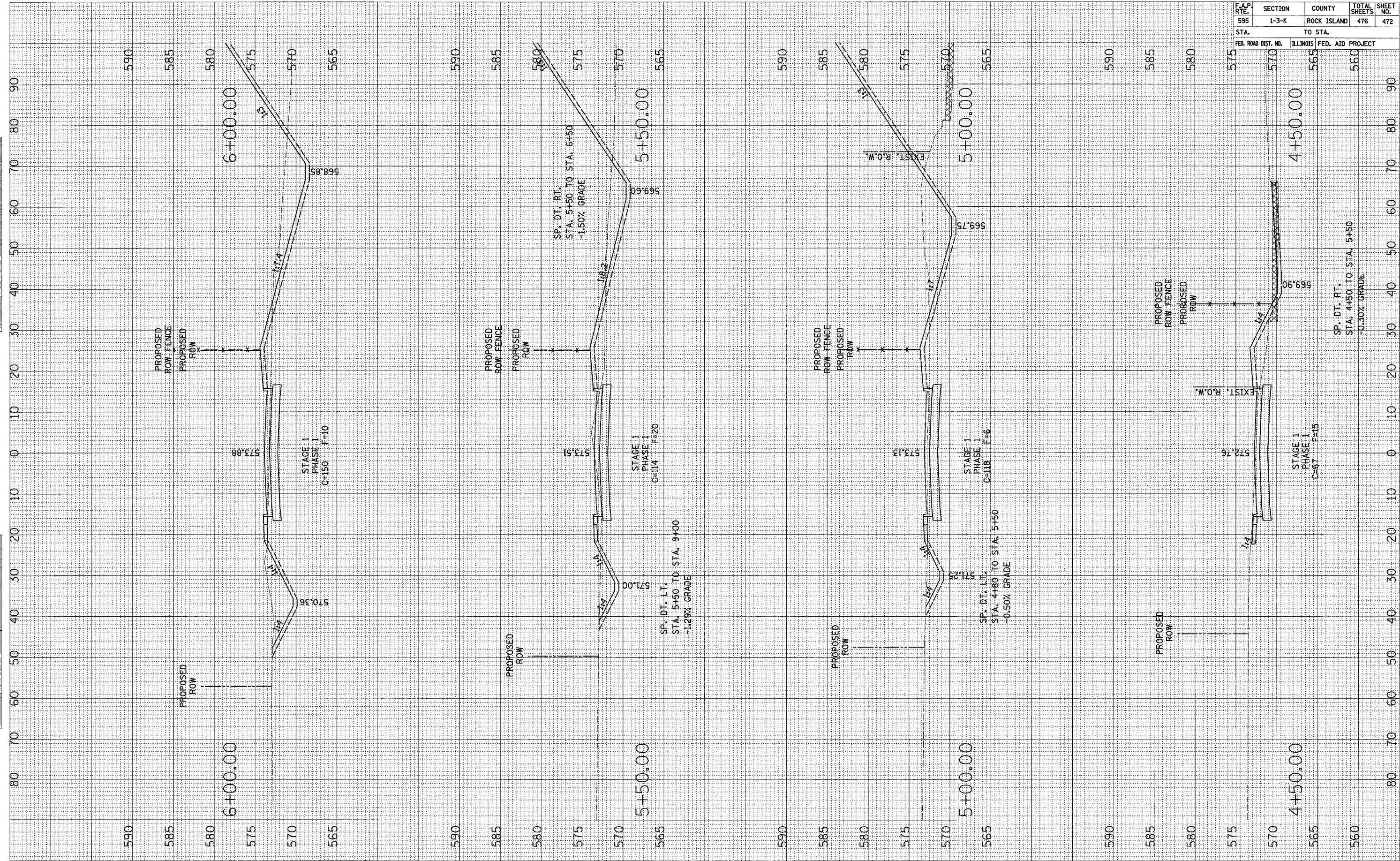
SURVEY PLOTTED DATE AREAS CHECKED

RELOCATED 3RD STREET CROSS SECTIONS

| F.A.P. RTE. | SECTION | COUNTY | TOTAL SHEETS | SHEET NO. |
|--------------|---------|---------------------------|--------------|-----------|
| 595 | 1-3-K | ROCK ISLAND | 476 | 472 |
| STA. TO STA. | | ILLINOIS FED. AID PROJECT | | |
| 575 TO 570 | | 565 TO 560 | | |

SURVEY PLOTTED
 NOTE BOOK NO. _____
 AREAS CHECKED _____
 AREAS CHECKED _____

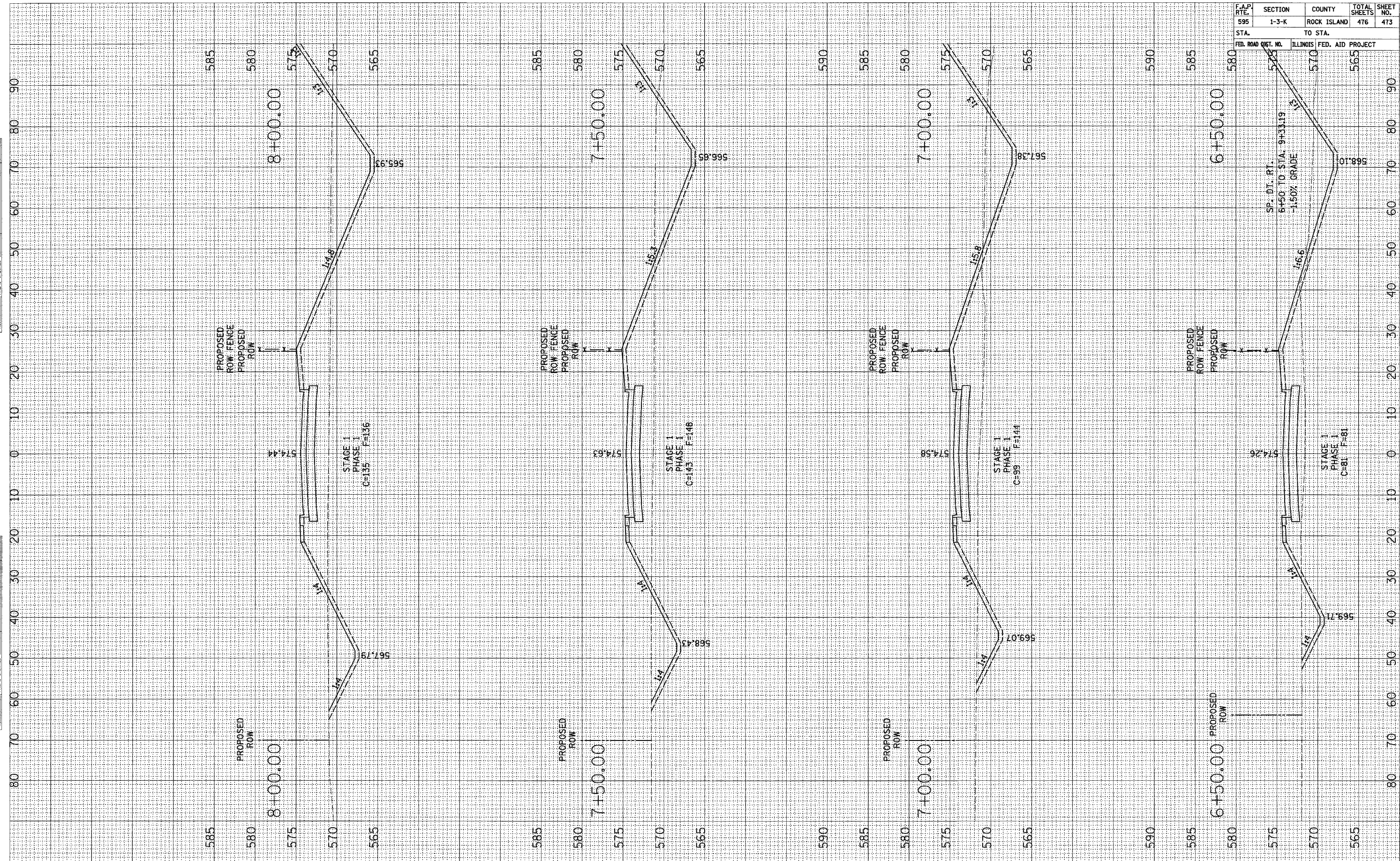
SURVEY PLOTTED
 NOTE BOOK NO. _____
 AREAS CHECKED _____
 AREAS CHECKED _____



RELOCATED 3RD STREET CROSS SECTIONS

| F.A.P. RTE. | SECTION | COUNTY | TOTAL SHEETS | SHEET NO. |
|-------------|---------|-------------|--------------|-----------|
| 595 | 1-3-K | ROCK ISLAND | 476 | 473 |

| STA. | TO STA. | FED. ROAD DIST. NO. | ILLINOIS | FED. AID PROJECT |
|------|---------|----------------------------------|----------|------------------|
| 575 | 570 | SP. DT. RT. 6450 TO STA. 9+33.19 | | |



SURVEY PLOTTED DATE AREAS CHECKED

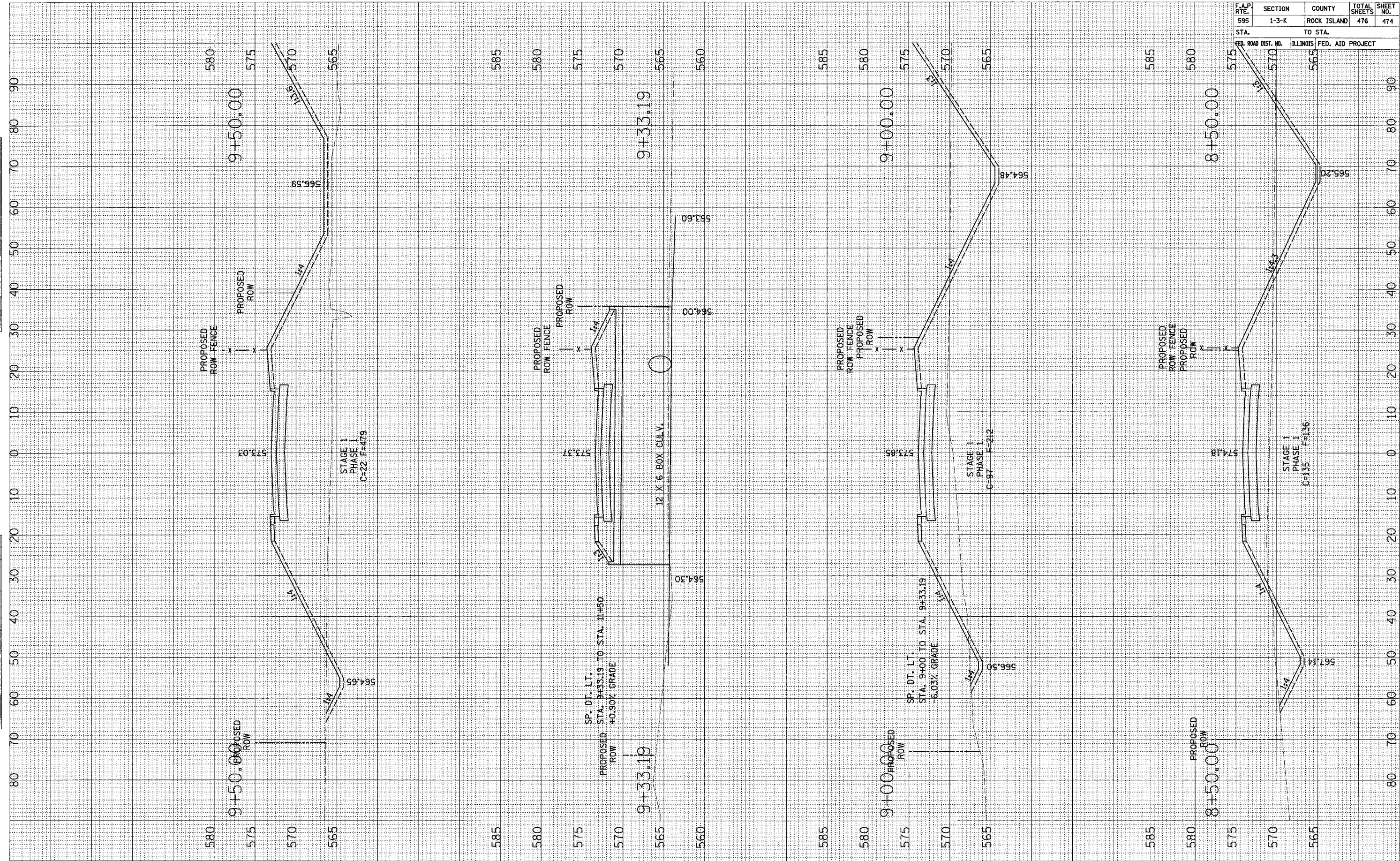
SURVEY PLOTTED DATE AREAS CHECKED

| F.A.P. RTE. | SECTION | COUNTY | TOTAL SHEETS | SHEET NO. |
|-------------|---------|-------------|--------------|-----------|
| 595 | 1-3-K | ROCK ISLAND | 476 | 474 |

| STA. | TO STA. | FED. ROAD DIST. NO. | ILLINOIS | FED. AID PROJECT |
|------|---------|---------------------|----------|------------------|
| 575 | 570 | | | |

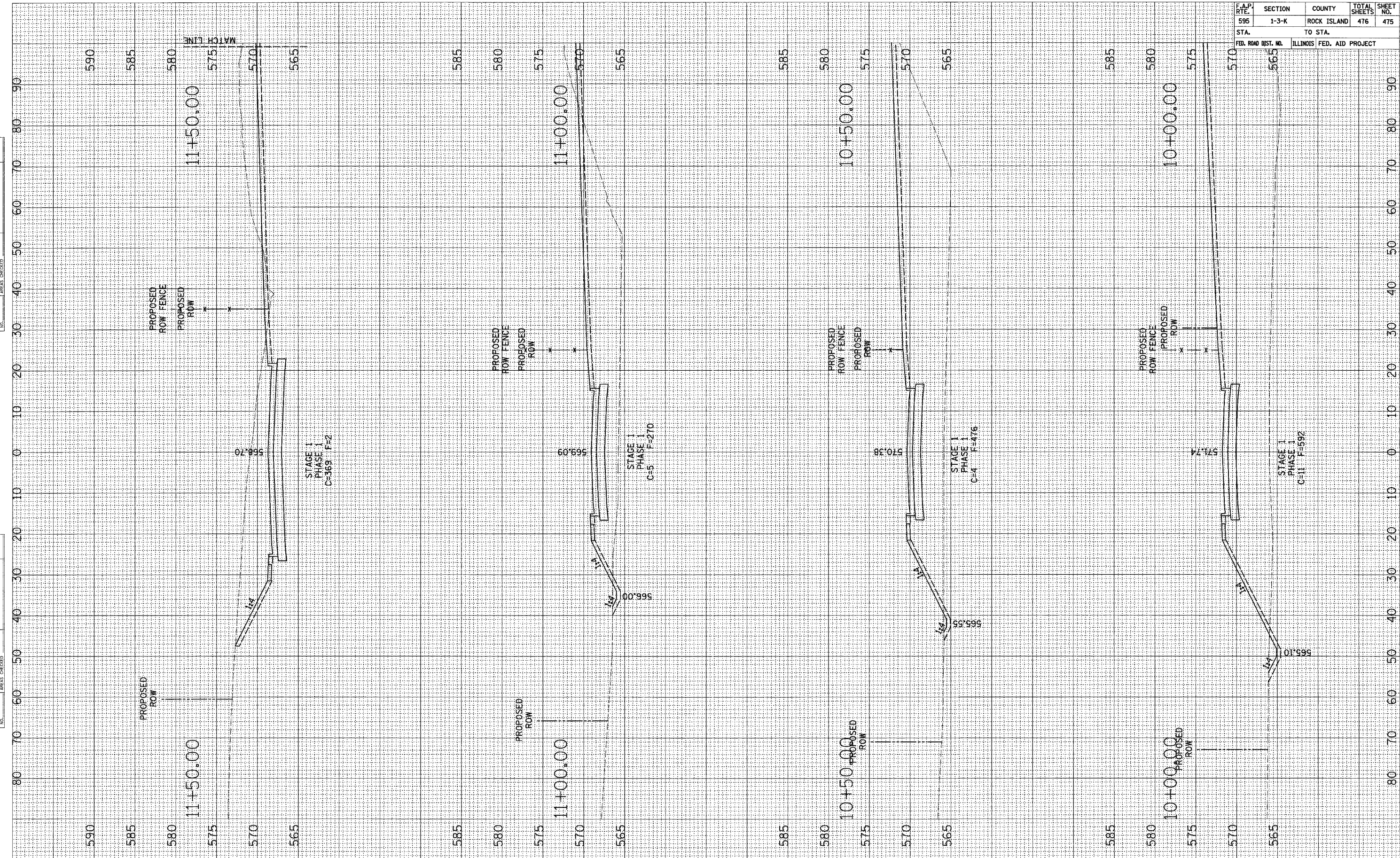
NO. _____
 AREAS CHECKED _____
 AREAS DATE _____
 PLOTTED _____
 SURVEI NOTE BOOK

NO. _____
 AREAS CHECKED _____
 AREAS DATE _____
 PLOTTED _____
 SURVEI NOTE BOOK



RELOCATED 3RD STREET CROSS SECTIONS

| F.A.P. RTE. | SECTION | COUNTY | TOTAL SHEETS | SHEET NO. |
|--------------|---------|---------------------------|--------------|-----------|
| 595 | 1-3-K | ROCK ISLAND | 476 | 475 |
| STA. TO STA. | | ILLINOIS FED. AID PROJECT | | |



SURVEY PLOTTED NOTE BOOK TEMPLATE AREAS CHECKED

SURVEY PLOTTED NOTE BOOK TEMPLATE AREAS CHECKED

RELOCATED 3RD STREET CROSS SECTIONS

| F.A.P. RTE. | SECTION | COUNTY | TOTAL SHEETS | SHEET NO. |
|---------------------|----------|------------------|--------------|-----------|
| 595 | 1-3-K | ROCK ISLAND | 476 | 476 |
| STA. | TO STA. | | | |
| FED. ROAD DIST. NO. | ILLINOIS | FED. AID PROJECT | | |

NO. _____

AREAS CHECKED _____

AREAS DATE _____

PLOTTED _____

NOTE BOOK _____

SURVEY _____

NO. _____

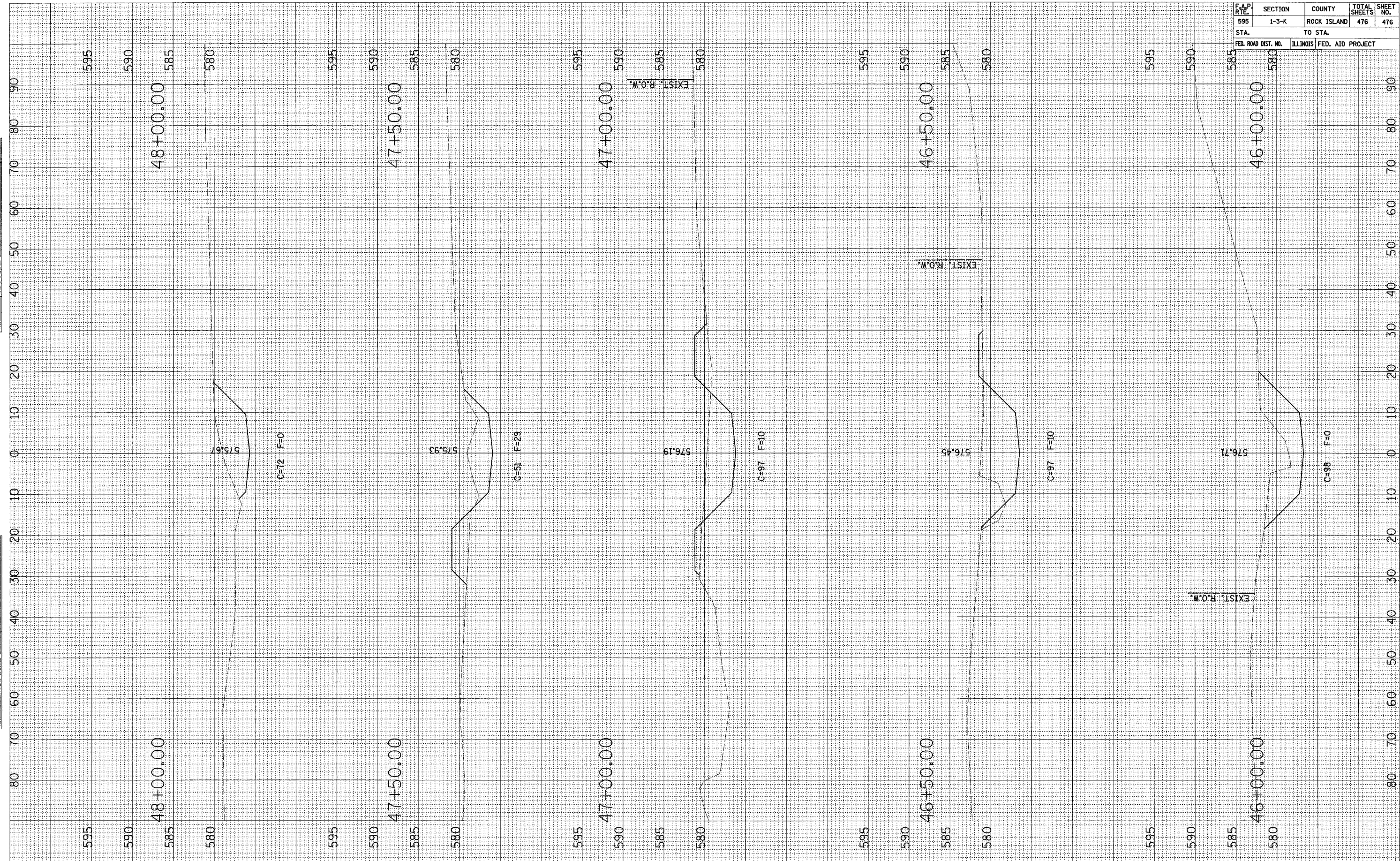
AREAS CHECKED _____

AREAS DATE _____

PLOTTED _____

NOTE BOOK _____

SURVEY _____



DRAINAGE DITCH