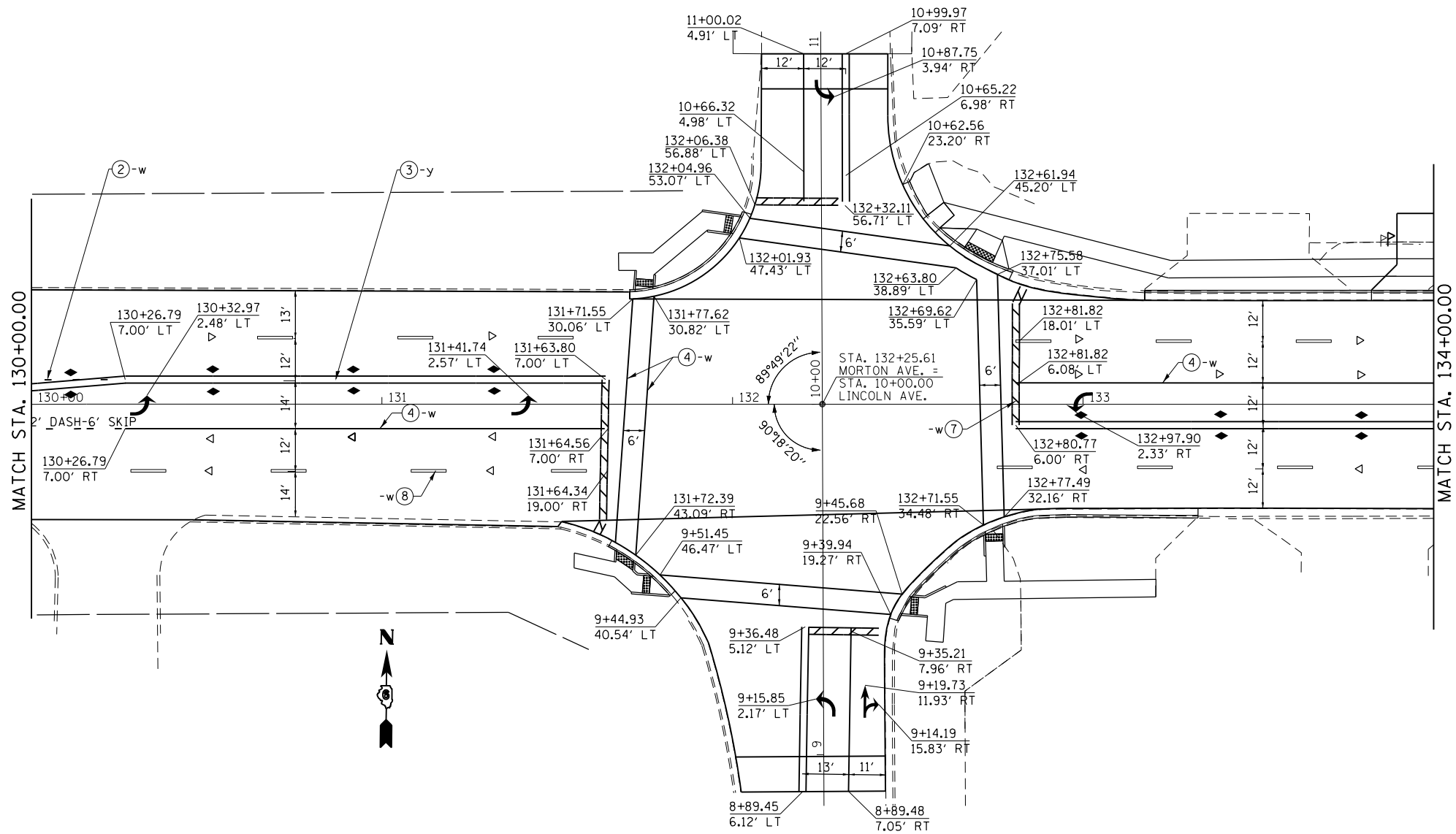


PAVEMENT MARKING LEGEND	
①	PAINT PAVEMENT MARKING - LINE 5" (ITEM OMITTED)
②	THERMOPLASTIC PAVEMENT MARKING - LINE 5"
③	THERMOPLASTIC PAVEMENT MARKING - LINE 5" (DOUBLE YELLOW)
④	THERMOPLASTIC PAVEMENT MARKING - LINE 6"
⑤	THERMOPLASTIC PAVEMENT MARKING - LINE 8"
⑥	THERMOPLASTIC PAVEMENT MARKING - LINE 12"
⑦	PREFORMED PLASTIC PAVEMENT MARKING, TYPE B - INLAID - 24" LINE
⑧	THERMOPLASTIC PAVEMENT MARKING - LINE 5" (30' SKIP, 10' DASH)
↪	PREFORMED PLASTIC PAVEMENT MARKING, TYPE B - INLAID - LETTERS AND SYMBOLS (WHITE)
▷	RAISED REFLECTIVE PAVEMENT MARKER (ONE-WAY CRYSTAL)
▶	RAISED REFLECTIVE PAVEMENT MARKER (ONE-WAY AMBER)
◆	RAISED REFLECTIVE PAVEMENT MARKER (TWO-WAY AMBER)
⊙-w	PAVEMENT MARKING, WHITE
⊙-y	PAVEMENT MARKING, YELLOW

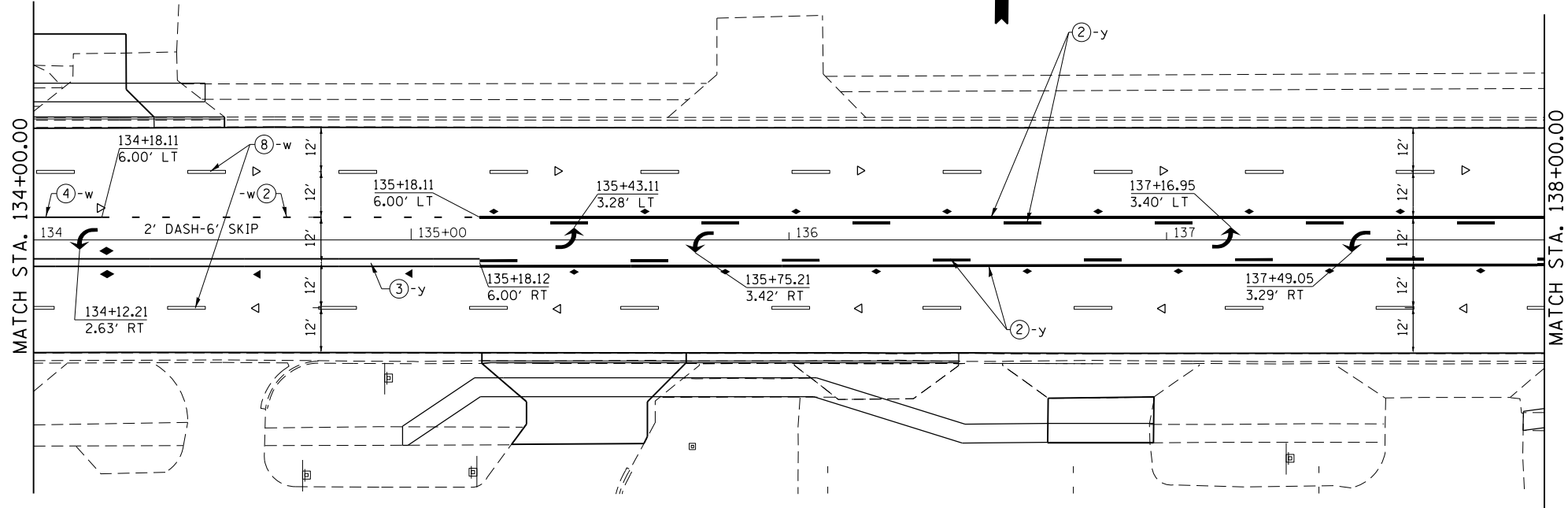
NOTE: SEE PAVEMENT MARKING DETAIL SHEETS FOR ADDITIONAL DETAILS



**PAVEMENT MARKING LEGEND**

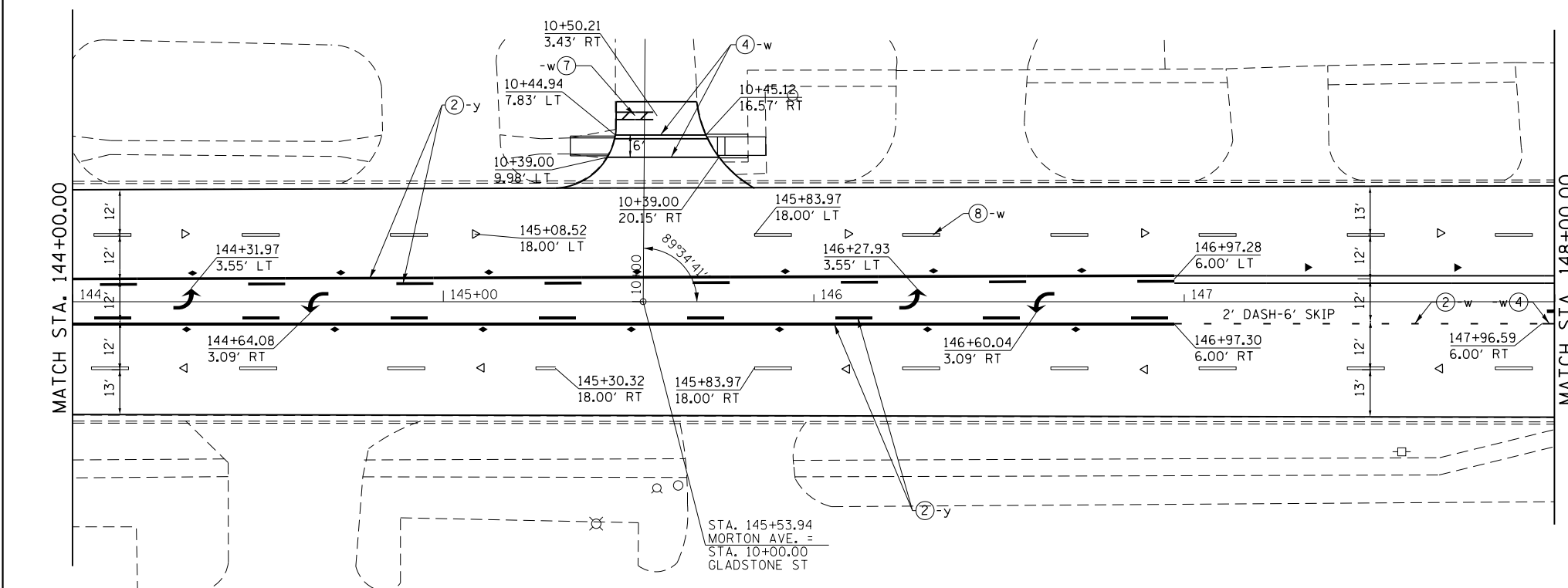
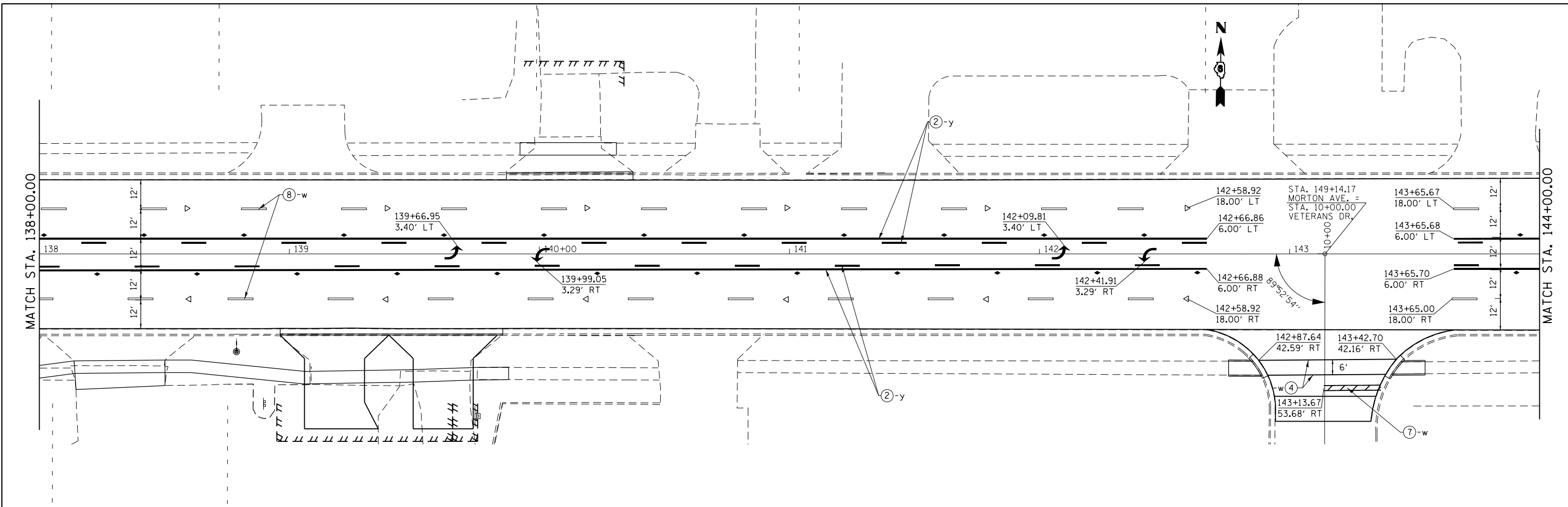
- ① PAINT PAVEMENT MARKING - LINE 5" (ITEM OMITTED)
- ② THERMOPLASTIC PAVEMENT MARKING - LINE 5"
- ③ THERMOPLASTIC PAVEMENT MARKING - LINE 5" (DOUBLE YELLOW)
- ④ THERMOPLASTIC PAVEMENT MARKING - LINE 6"
- ⑤ THERMOPLASTIC PAVEMENT MARKING - LINE 8"
- ⑥ THERMOPLASTIC PAVEMENT MARKING - LINE 12"
- ⑦ PREFORMED PLASTIC PAVEMENT MARKING, TYPE B - INLAID - 24" LINE
- ⑧ THERMOPLASTIC PAVEMENT MARKING - LINE 5" (30' SKIP, 10' DASH)
- ↶ PREFORMED PLASTIC PAVEMENT MARKING, TYPE B - INLAID - LETTERS AND SYMBOLS (WHITE)
- ▷ RAISED REFLECTIVE PAVEMENT MARKER (ONE-WAY CRYSTAL)
- ▶ RAISED REFLECTIVE PAVEMENT MARKER (ONE-WAY AMBER)
- ◆ RAISED REFLECTIVE PAVEMENT MARKER (TWO-WAY AMBER)
- ⊕-w PAVEMENT MARKING, WHITE
- ⊕-y PAVEMENT MARKING, YELLOW

NOTE: SEE PAVEMENT MARKING DETAIL SHEETS FOR ADDITIONAL DETAILS



FILE NAME =	USER NAME = Slegiert	DESIGNED - RTS, DMS	REVISED -	<b>STATE OF ILLINOIS DEPARTMENT OF TRANSPORTATION</b>	<b>PAVEMENT MARKING LAYOUT</b>			F.A.P. RTE.	SECTION	COUNTY	TOTAL SHEETS	SHEET NO.
Default					SCALE:	SHEET 12 OF 22 SHEETS	STA.	TO STA.	...	MORGAN	366	302
										CONTRACT NO. 72D21		

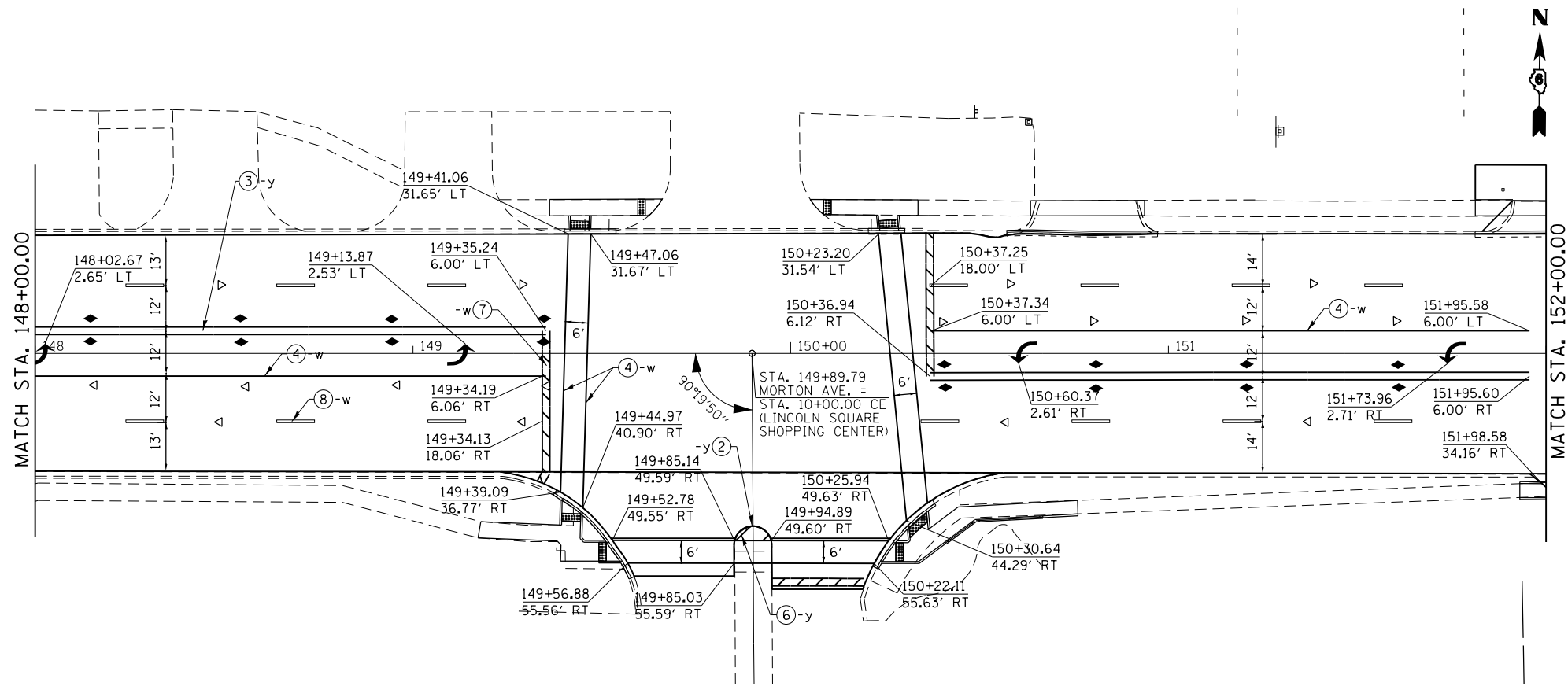
ILLINOIS FED. AID PROJECT 310A, 753 ••• 23BR,RS6,TS-5;33BR-1,RS4,TS-2



**PAVEMENT MARKING LEGEND**

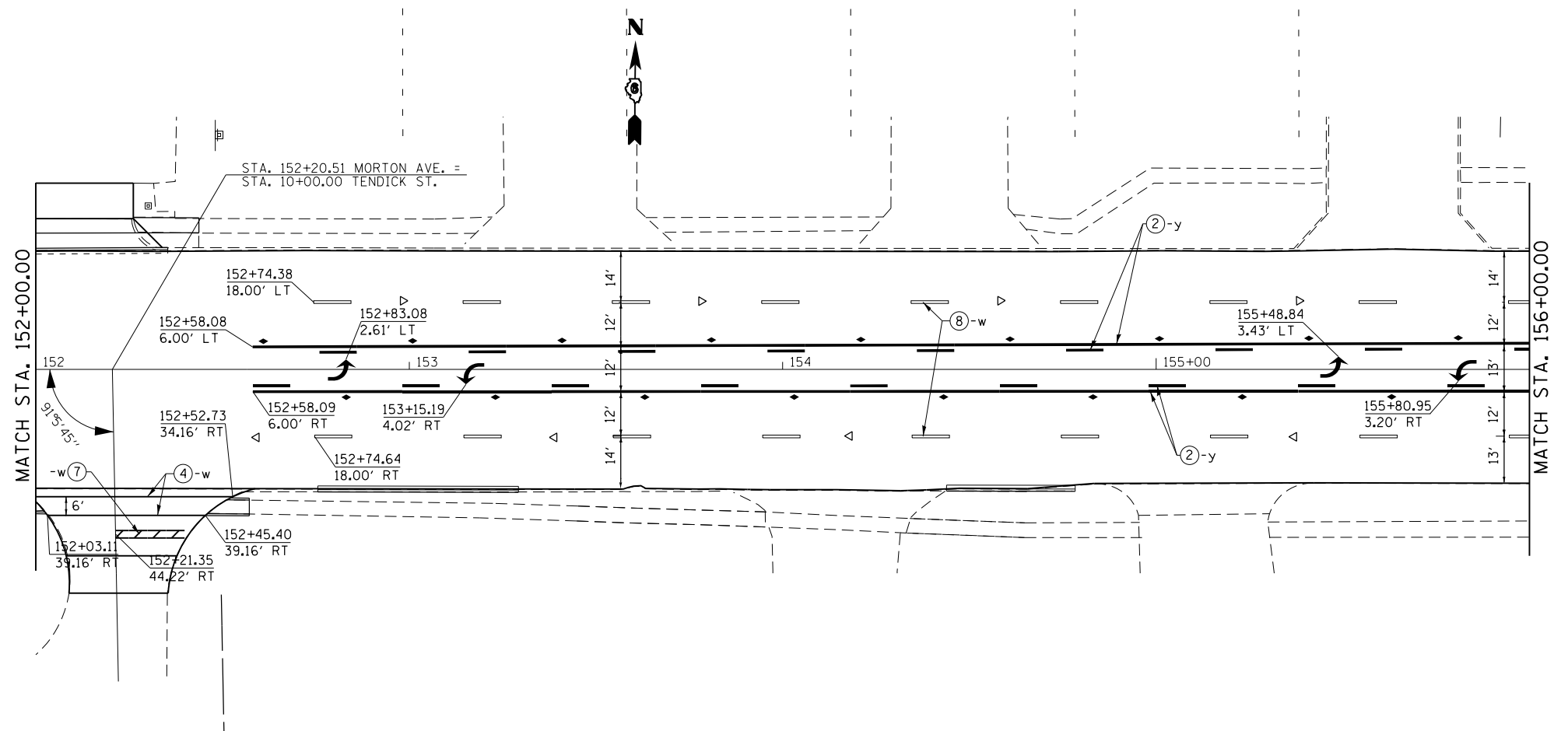
- ① PAINT PAVEMENT MARKING - LINE 5" (ITEM OMITTED)
- ② THERMOPLASTIC PAVEMENT MARKING - LINE 5"
- ③ THERMOPLASTIC PAVEMENT MARKING - LINE 5" (DOUBLE YELLOW)
- ④ THERMOPLASTIC PAVEMENT MARKING - LINE 6"
- ⑤ THERMOPLASTIC PAVEMENT MARKING - LINE 8"
- ⑥ THERMOPLASTIC PAVEMENT MARKING - LINE 12"
- ⑦ PREFORMED PLASTIC PAVEMENT MARKING, TYPE B - INLAID - 24" LINE
- ⑧ THERMOPLASTIC PAVEMENT MARKING - LINE 5" (30' SKIP, 10' DASH)
- ↪ PREFORMED PLASTIC PAVEMENT MARKING, TYPE B - INLAID - LETTERS AND SYMBOLS (WHITE)
- ▷ RAISED REFLECTIVE PAVEMENT MARKER (ONE-WAY CRYSTAL)
- ▶ RAISED REFLECTIVE PAVEMENT MARKER (ONE -WAY AMBER)
- ◆ RAISED REFLECTIVE PAVEMENT MARKER (TWO -WAY AMBER)
- ⊕-w PAVEMENT MARKING, WHITE
- ⊕-y PAVEMENT MARKING, YELLOW

NOTE: SEE PAVEMENT MARKING DETAIL SHEETS FOR ADDITIONAL DETAILS



PAVEMENT MARKING LEGEND	
①	PAINT PAVEMENT MARKING - LINE 5" (ITEM OMITTED)
②	THERMOPLASTIC PAVEMENT MARKING - LINE 5"
③	THERMOPLASTIC PAVEMENT MARKING - LINE 5" (DOUBLE YELLOW)
④	THERMOPLASTIC PAVEMENT MARKING - LINE 6"
⑤	THERMOPLASTIC PAVEMENT MARKING - LINE 8"
⑥	THERMOPLASTIC PAVEMENT MARKING - LINE 12"
⑦	PREFORMED PLASTIC PAVEMENT MARKING, TYPE B - INLAID - 24" LINE
⑧	THERMOPLASTIC PAVEMENT MARKING - LINE 5" (30' SKIP, 10' DASH)
↩	PREFORMED PLASTIC PAVEMENT MARKING, TYPE B - INLAID - LETTERS AND SYMBOLS (WHITE)
▷	RAISED REFLECTIVE PAVEMENT MARKER (ONE-WAY CRYSTAL)
▷	RAISED REFLECTIVE PAVEMENT MARKER (ONE-WAY AMBER)
◆	RAISED REFLECTIVE PAVEMENT MARKER (TWO-WAY AMBER)
⊕-w	PAVEMENT MARKING, WHITE
⊕-y	PAVEMENT MARKING, YELLOW

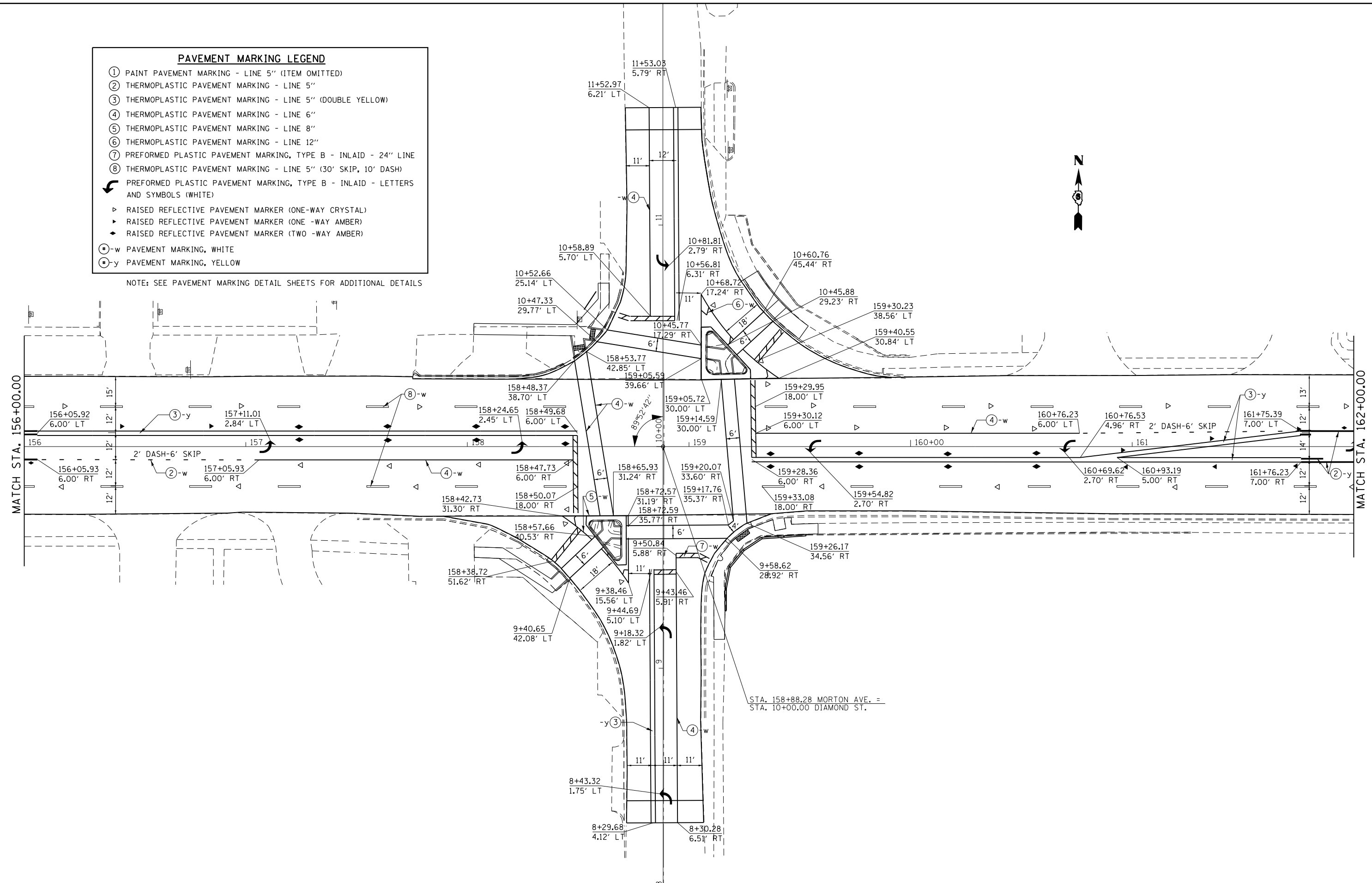
NOTE: SEE PAVEMENT MARKING DETAIL SHEETS FOR ADDITIONAL DETAILS



FILE NAME =	USER NAME = sparksgw	DESIGNED - RTS, DMS	REVISED -	<b>STATE OF ILLINOIS DEPARTMENT OF TRANSPORTATION</b>	<b>PAVEMENT MARKING LAYOUT</b>			F.A.P. RTE.	SECTION	COUNTY	TOTAL SHEETS	SHEET NO.
Default		CHECKED -	REVISED -		SCALE:	SHEET 14 OF 22 SHEETS	STA.	TO STA.	...	MORGAN	366	304
		DATE -	REVISED -					ILLINOIS FED. AID PROJECT		CONTRACT NO. 72D21		
								310A, 753 ••• 23BR,RS6,TS-5;33BR-1,RS4,TS-2				

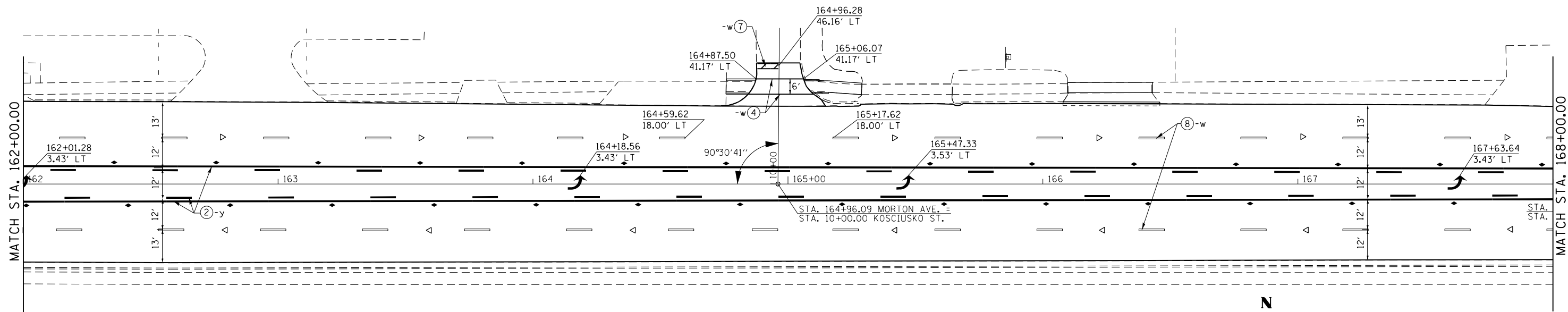
PAVEMENT MARKING LEGEND	
①	PAINT PAVEMENT MARKING - LINE 5" (ITEM OMITTED)
②	THERMOPLASTIC PAVEMENT MARKING - LINE 5"
③	THERMOPLASTIC PAVEMENT MARKING - LINE 5" (DOUBLE YELLOW)
④	THERMOPLASTIC PAVEMENT MARKING - LINE 6"
⑤	THERMOPLASTIC PAVEMENT MARKING - LINE 8"
⑥	THERMOPLASTIC PAVEMENT MARKING - LINE 12"
⑦	PREFORMED PLASTIC PAVEMENT MARKING, TYPE B - INLAID - 24" LINE
⑧	THERMOPLASTIC PAVEMENT MARKING - LINE 5" (30' SKIP, 10' DASH)
↩	PREFORMED PLASTIC PAVEMENT MARKING, TYPE B - INLAID - LETTERS AND SYMBOLS (WHITE)
▷	RAISED REFLECTIVE PAVEMENT MARKER (ONE-WAY CRYSTAL)
▷	RAISED REFLECTIVE PAVEMENT MARKER (ONE -WAY AMBER)
◆	RAISED REFLECTIVE PAVEMENT MARKER (TWO -WAY AMBER)
⊕-w	PAVEMENT MARKING, WHITE
⊕-y	PAVEMENT MARKING, YELLOW

NOTE: SEE PAVEMENT MARKING DETAIL SHEETS FOR ADDITIONAL DETAILS



STA. 158+88.28 MORTON AVE. =  
STA. 10+00.00 DIAMOND ST.

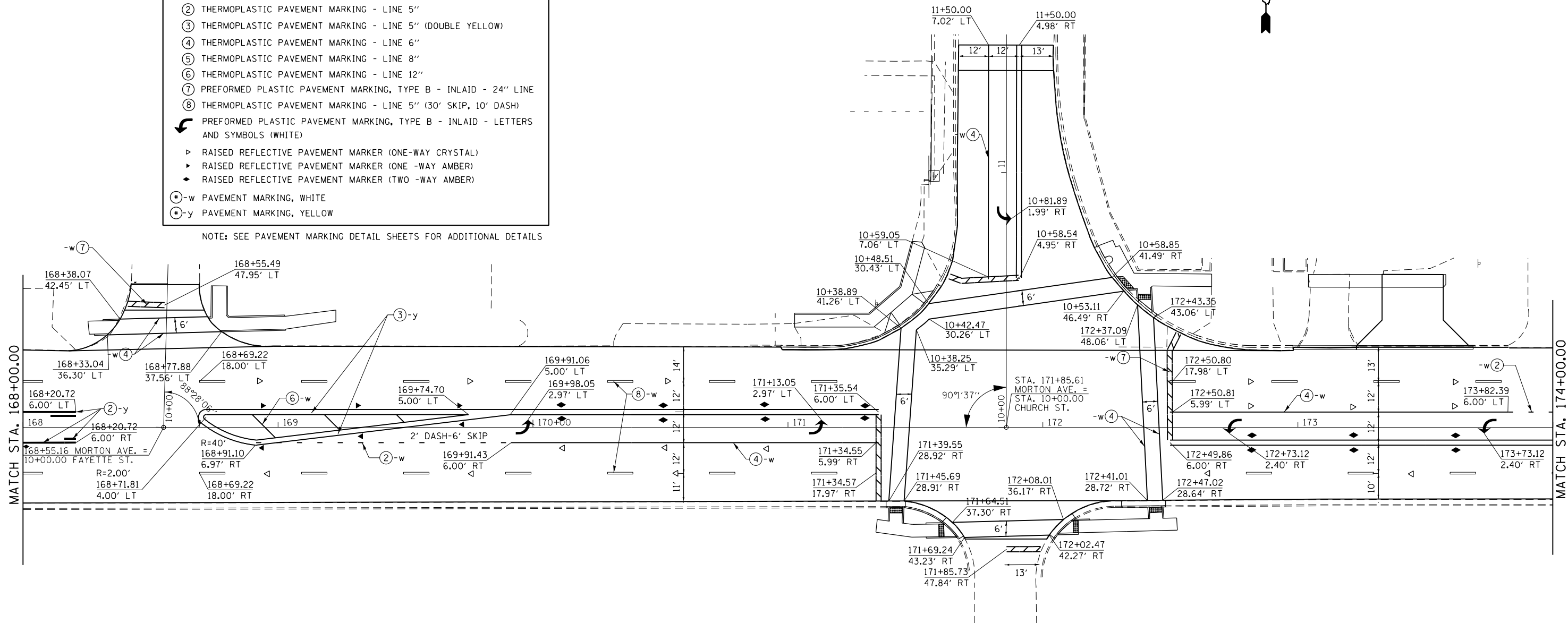
FILE NAME =	USER NAME = sparksqw	DESIGNED - RTS, DMS	REVISED -	<b>STATE OF ILLINOIS DEPARTMENT OF TRANSPORTATION</b>	<b>PAVEMENT MARKING LAYOUT</b>			F.A.P. RTE.	SECTION	COUNTY	TOTAL SHEETS	SHEET NO.
pw\11084EBIDINTEG.illinois.gov\PI\DOT\Documents\DOT Offices\District 6\Projects\0672015\DOT Data\CAD\shd\RTS DMS Mark Sht File		DRAWN - RTS, DMS	REVISED -							MORGAN	366	305
Default	PLOT SCALE = 40.0000' / in.	CHECKED -	REVISED -			SCALE:	SHEET 15 OF 22 SHEETS	STA.	TO STA.	CONTRACT NO. 72D21		
	PLOT DATE = 12/11/2015	DATE -	REVISED -		ILLINOIS FED. AID PROJECT							

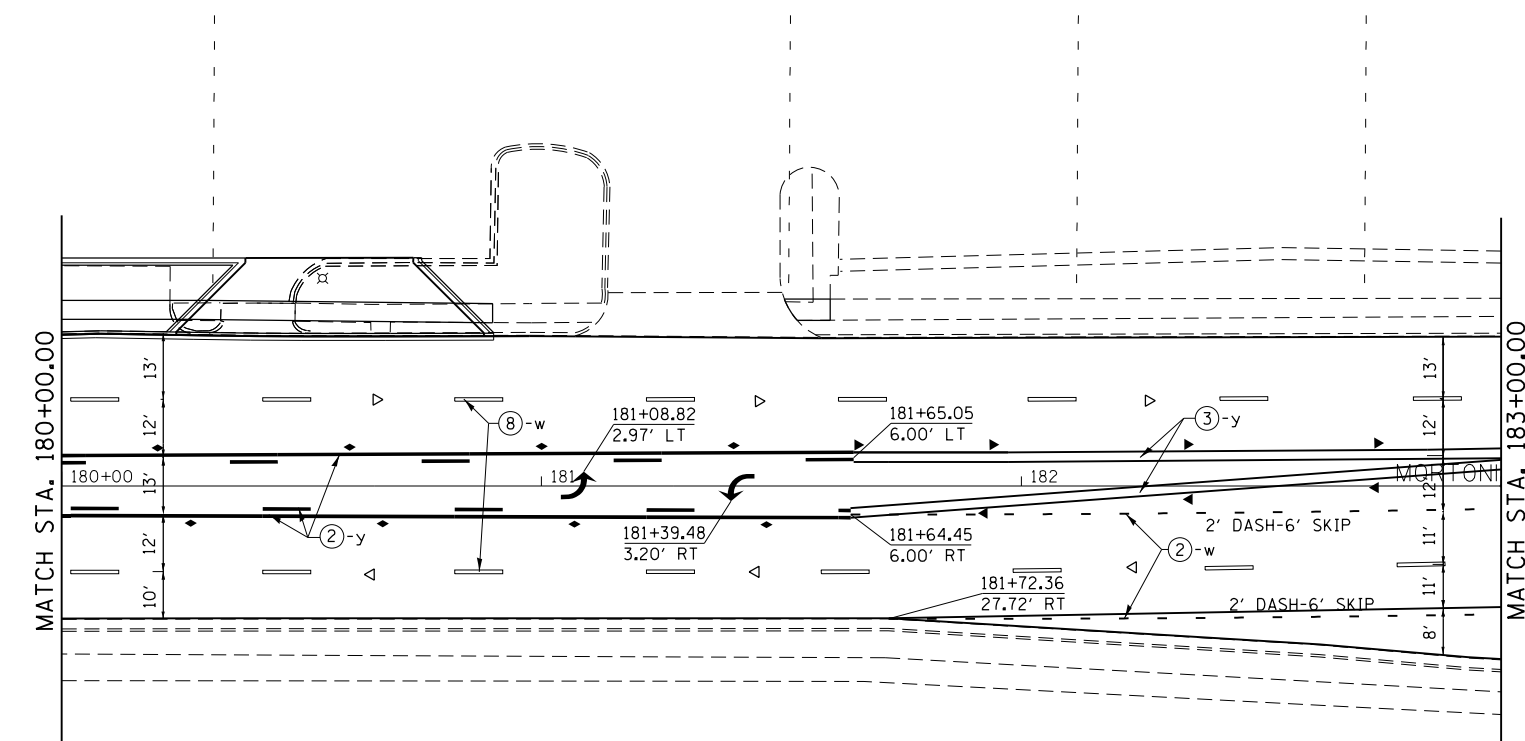
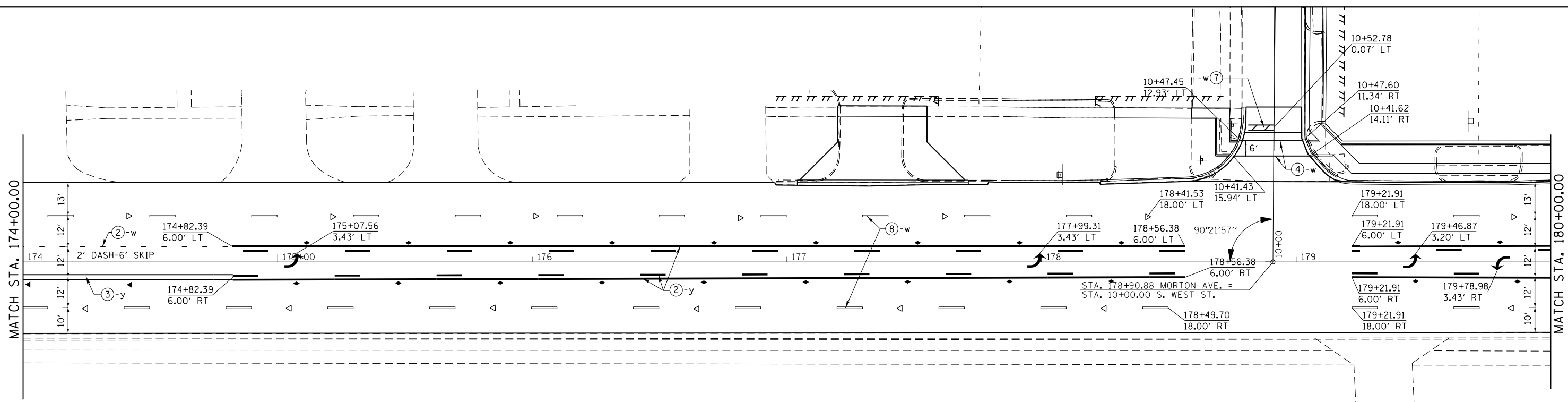


**PAVEMENT MARKING LEGEND**

- ① PAINT PAVEMENT MARKING - LINE 5" (ITEM OMITTED)
- ② THERMOPLASTIC PAVEMENT MARKING - LINE 5"
- ③ THERMOPLASTIC PAVEMENT MARKING - LINE 5" (DOUBLE YELLOW)
- ④ THERMOPLASTIC PAVEMENT MARKING - LINE 6"
- ⑤ THERMOPLASTIC PAVEMENT MARKING - LINE 8"
- ⑥ THERMOPLASTIC PAVEMENT MARKING - LINE 12"
- ⑦ PREFORMED PLASTIC PAVEMENT MARKING, TYPE B - INLAID - 24" LINE
- ⑧ THERMOPLASTIC PAVEMENT MARKING - LINE 5" (30' SKIP, 10' DASH)
- ↖ PREFORMED PLASTIC PAVEMENT MARKING, TYPE B - INLAID - LETTERS AND SYMBOLS (WHITE)
- ▷ RAISED REFLECTIVE PAVEMENT MARKER (ONE-WAY CRYSTAL)
- ▶ RAISED REFLECTIVE PAVEMENT MARKER (ONE -WAY AMBER)
- ◆ RAISED REFLECTIVE PAVEMENT MARKER (TWO -WAY AMBER)
- ⊖-w PAVEMENT MARKING, WHITE
- ⊖-y PAVEMENT MARKING, YELLOW

NOTE: SEE PAVEMENT MARKING DETAIL SHEETS FOR ADDITIONAL DETAILS





**PAVEMENT MARKING LEGEND**

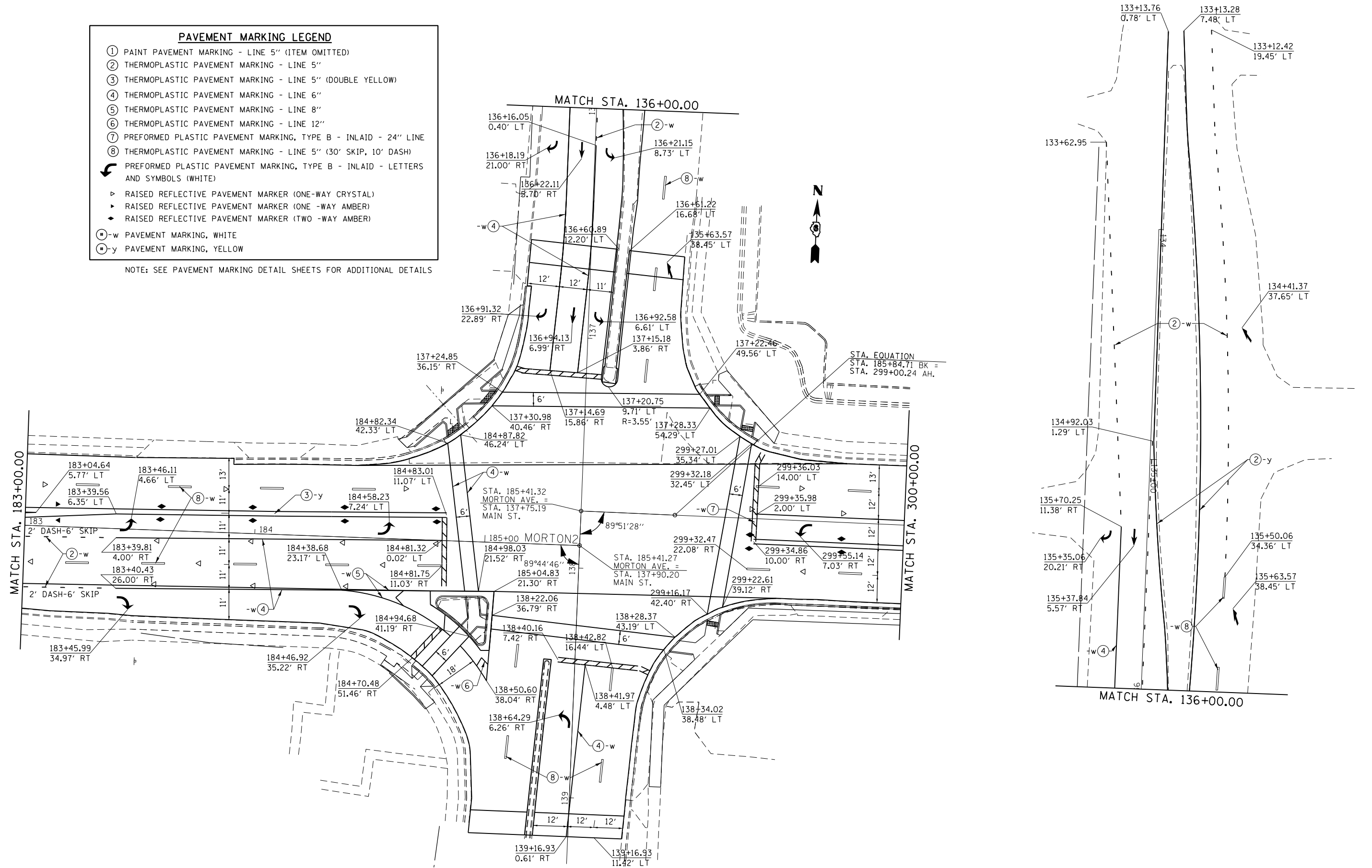
- ① PAINT PAVEMENT MARKING - LINE 5" (ITEM OMITTED)
- ② THERMOPLASTIC PAVEMENT MARKING - LINE 5"
- ③ THERMOPLASTIC PAVEMENT MARKING - LINE 5" (DOUBLE YELLOW)
- ④ THERMOPLASTIC PAVEMENT MARKING - LINE 6"
- ⑤ THERMOPLASTIC PAVEMENT MARKING - LINE 8"
- ⑥ THERMOPLASTIC PAVEMENT MARKING - LINE 12"
- ⑦ PREFORMED PLASTIC PAVEMENT MARKING, TYPE B - INLAID - 24" LINE
- ⑧ THERMOPLASTIC PAVEMENT MARKING - LINE 5" (30' SKIP, 10' DASH)
- ↪ PREFORMED PLASTIC PAVEMENT MARKING, TYPE B - INLAID - LETTERS AND SYMBOLS (WHITE)
- ▶ RAISED REFLECTIVE PAVEMENT MARKER (ONE-WAY CRYSTAL)
- ▶ RAISED REFLECTIVE PAVEMENT MARKER (ONE -WAY AMBER)
- ◆ RAISED REFLECTIVE PAVEMENT MARKER (TWO -WAY AMBER)
- ⊕-w PAVEMENT MARKING, WHITE
- ⊕-y PAVEMENT MARKING, YELLOW

NOTE: SEE PAVEMENT MARKING DETAIL SHEETS FOR ADDITIONAL DETAILS

FILE NAME =	USER NAME = sparksgw	DESIGNED - RTS, DMS	REVISED -	<b>STATE OF ILLINOIS DEPARTMENT OF TRANSPORTATION</b>	<b>PAVEMENT MARKING LAYOUT</b>			F.A.P. RTE.	SECTION	COUNTY	TOTAL SHEETS	SHEET NO.
Default					SCALE:	SHEET 17 OF 22 SHEETS	STA.	TO STA.	...	MORGAN	366	307
	PLOT SCALE = 40.0000' / in.	CHECKED -	REVISED -		CONTRACT NO. 72D21							
	PLOT DATE = 12/11/2015	DATE -	REVISED -		ILLINOIS FED. AID PROJECT							

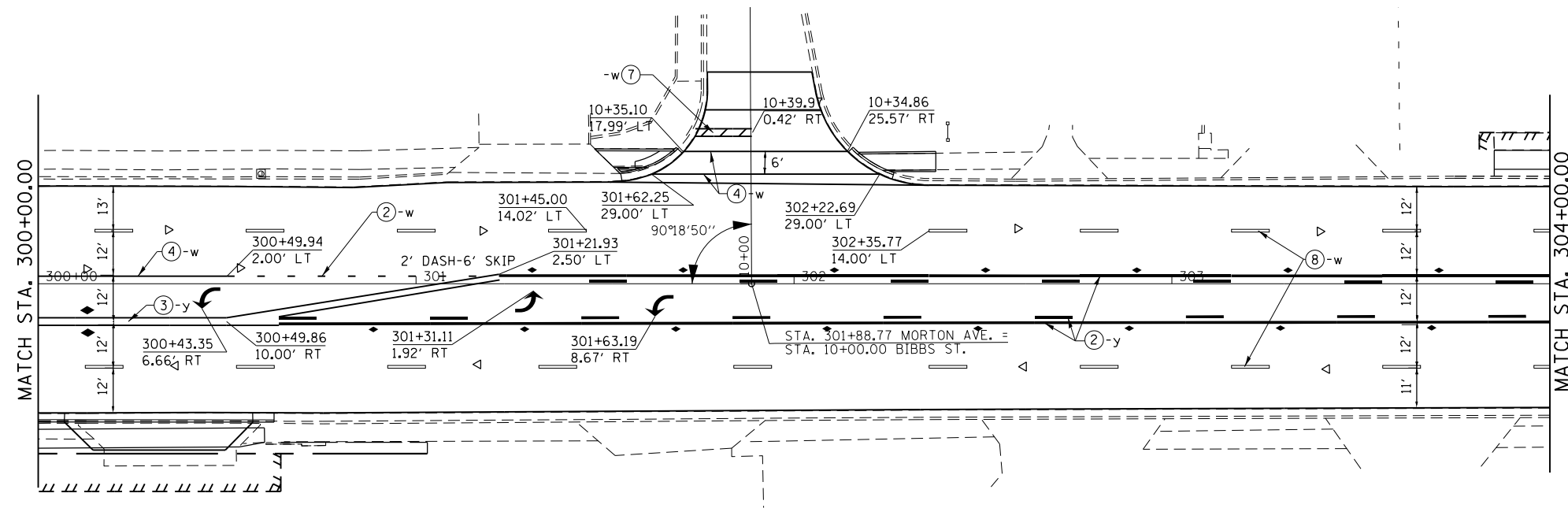
PAVEMENT MARKING LEGEND	
①	PAINT PAVEMENT MARKING - LINE 5" (ITEM OMITTED)
②	THERMOPLASTIC PAVEMENT MARKING - LINE 5"
③	THERMOPLASTIC PAVEMENT MARKING - LINE 5" (DOUBLE YELLOW)
④	THERMOPLASTIC PAVEMENT MARKING - LINE 6"
⑤	THERMOPLASTIC PAVEMENT MARKING - LINE 8"
⑥	THERMOPLASTIC PAVEMENT MARKING - LINE 12"
⑦	PREFORMED PLASTIC PAVEMENT MARKING, TYPE B - INLAID - 24" LINE
⑧	THERMOPLASTIC PAVEMENT MARKING - LINE 5" (30' SKIP, 10' DASH)
↖	PREFORMED PLASTIC PAVEMENT MARKING, TYPE B - INLAID - LETTERS AND SYMBOLS (WHITE)
▶	RAISED REFLECTIVE PAVEMENT MARKER (ONE-WAY CRYSTAL)
▶	RAISED REFLECTIVE PAVEMENT MARKER (ONE-WAY AMBER)
▶	RAISED REFLECTIVE PAVEMENT MARKER (TWO-WAY AMBER)
⊕-w	PAVEMENT MARKING, WHITE
⊕-y	PAVEMENT MARKING, YELLOW

NOTE: SEE PAVEMENT MARKING DETAIL SHEETS FOR ADDITIONAL DETAILS



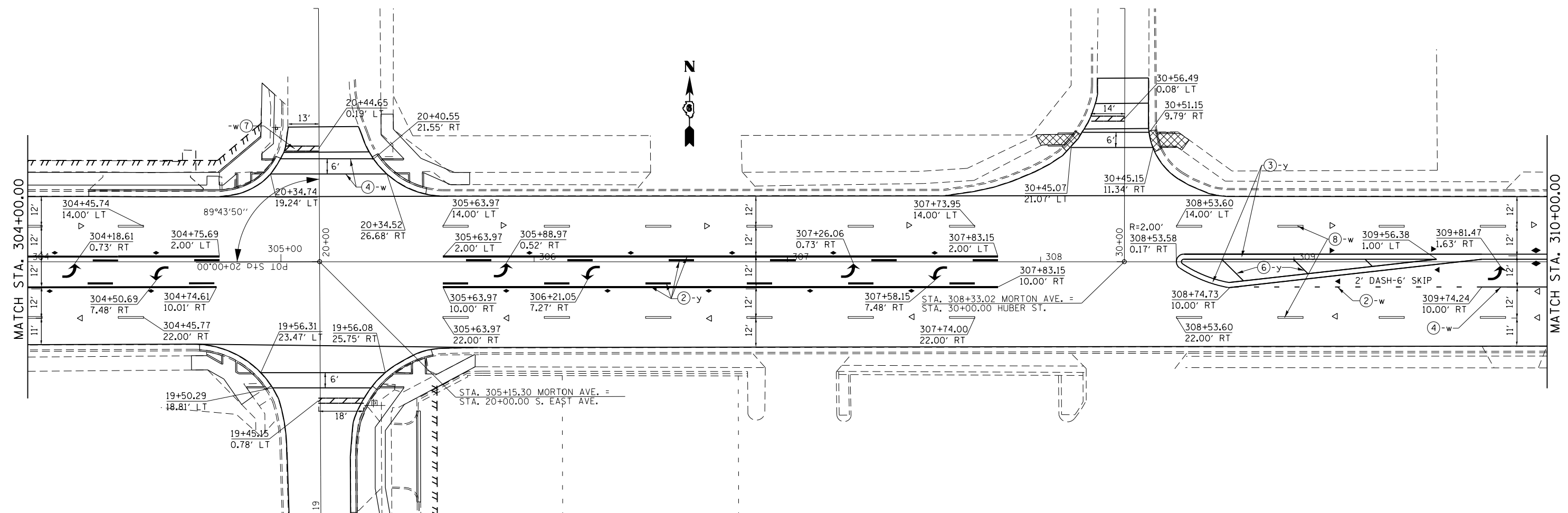
FILE NAME =	USER NAME = Slegiert	DESIGNED - RTS, DMS	REVISED -	<b>STATE OF ILLINOIS DEPARTMENT OF TRANSPORTATION</b>	<b>PAVEMENT MARKING LAYOUT</b>		F.A.P. RTE.	SECTION	COUNTY	TOTAL SHEETS	SHEET NO.
Default		CHECKED -	REVISED -		SCALE:	SHEET 18 OF 22 SHEETS	STA.	TO STA.	MORGAN	366	308
		DATE -	REVISED -						CONTRACT NO. 72D21		ILLINOIS FED. AID PROJECT



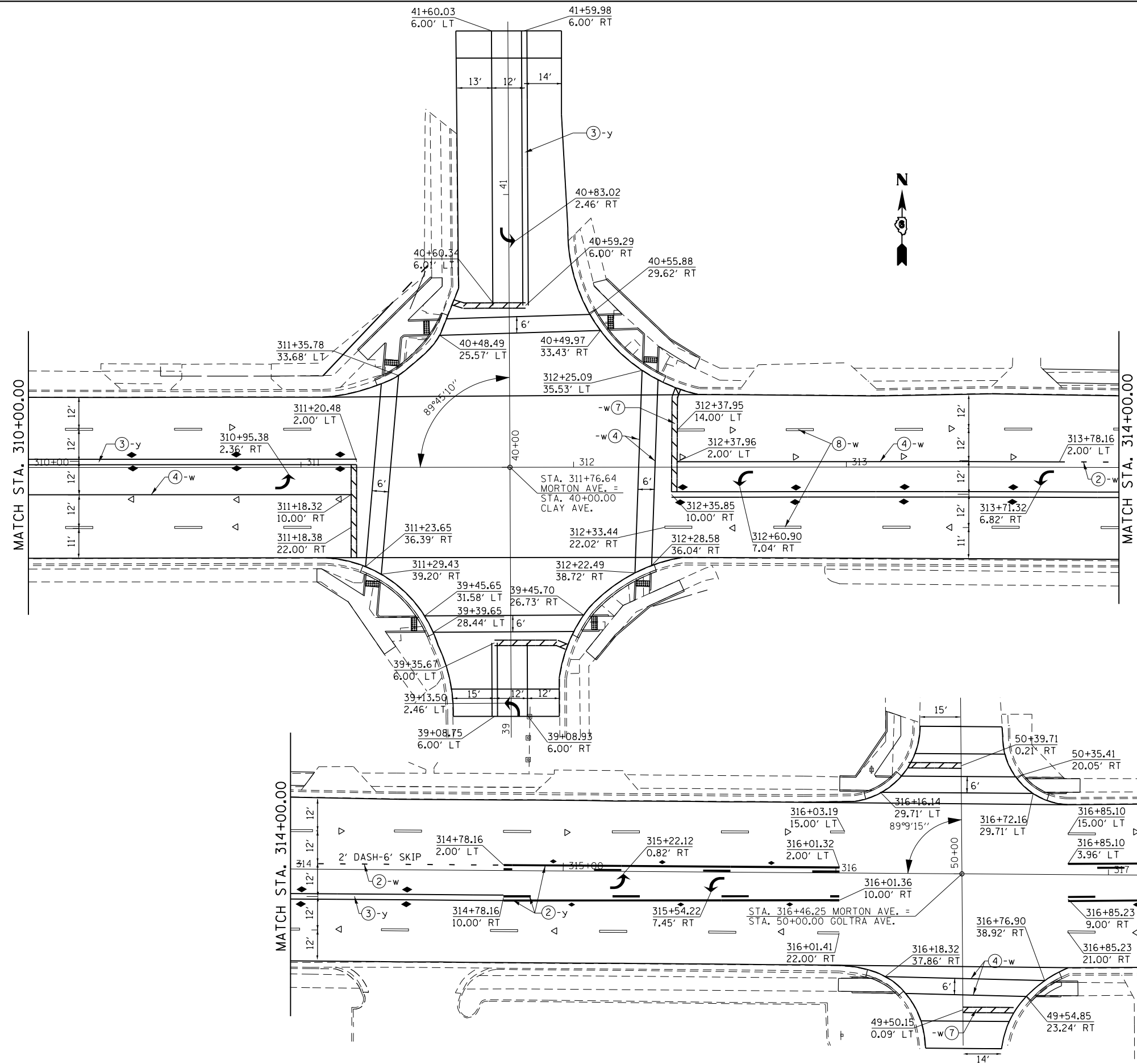


- PAVEMENT MARKING LEGEND**
- ① PAINT PAVEMENT MARKING - LINE 5" (ITEM OMITTED)
  - ② THERMOPLASTIC PAVEMENT MARKING - LINE 5"
  - ③ THERMOPLASTIC PAVEMENT MARKING - LINE 5" (DOUBLE YELLOW)
  - ④ THERMOPLASTIC PAVEMENT MARKING - LINE 6"
  - ⑤ THERMOPLASTIC PAVEMENT MARKING - LINE 8"
  - ⑥ THERMOPLASTIC PAVEMENT MARKING - LINE 12"
  - ⑦ PREFORMED PLASTIC PAVEMENT MARKING, TYPE B - INLAID - 24" LINE
  - ⑧ THERMOPLASTIC PAVEMENT MARKING - LINE 5" (30' SKIP, 10' DASH)
  - ↪ PREFORMED PLASTIC PAVEMENT MARKING, TYPE B - INLAID - LETTERS AND SYMBOLS (WHITE)
  - ▷ RAISED REFLECTIVE PAVEMENT MARKER (ONE-WAY CRYSTAL)
  - ◄ RAISED REFLECTIVE PAVEMENT MARKER (ONE-WAY AMBER)
  - ◄ RAISED REFLECTIVE PAVEMENT MARKER (TWO-WAY AMBER)
  - ⊕-w PAVEMENT MARKING, WHITE
  - ⊕-y PAVEMENT MARKING, YELLOW

NOTE: SEE PAVEMENT MARKING DETAIL SHEETS FOR ADDITIONAL DETAILS

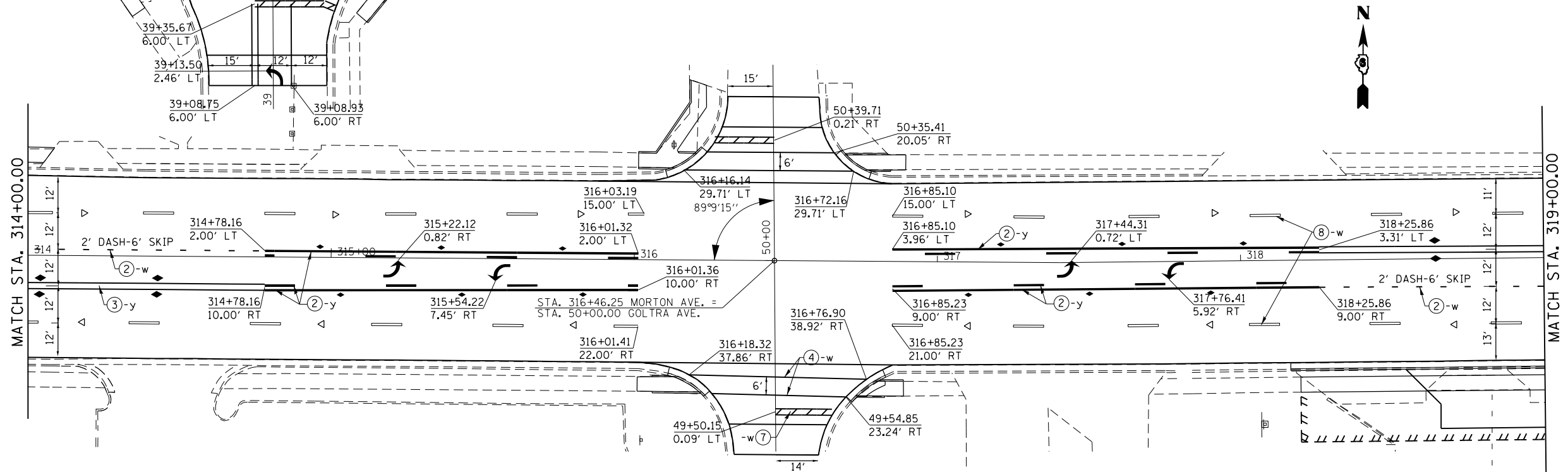


FILE NAME =	USER NAME = sparksqw	DESIGNED - RTS, DMS	REVISED -	<b>STATE OF ILLINOIS DEPARTMENT OF TRANSPORTATION</b>	<b>PAVEMENT MARKING LAYOUT</b>	F.A.P. RTE.	SECTION	COUNTY	TOTAL SHEETS	SHEET NO.	
DRAWN - RTS, DMS						MORTON AVE.	HUBER ST.	MORGAN	366	309	
PLOT SCALE = 40.0000' / in.						BIBBS ST.	MORTON AVE.	CONTRACT NO. 72D21			
CHECKED -						S. EAST AVE.	ILLINOIS FED. AID PROJECT				
PLOT DATE = 12/11/2015				DATE -		SCALE:		SHEET 19 OF 22 SHEETS		STA. TO STA.	



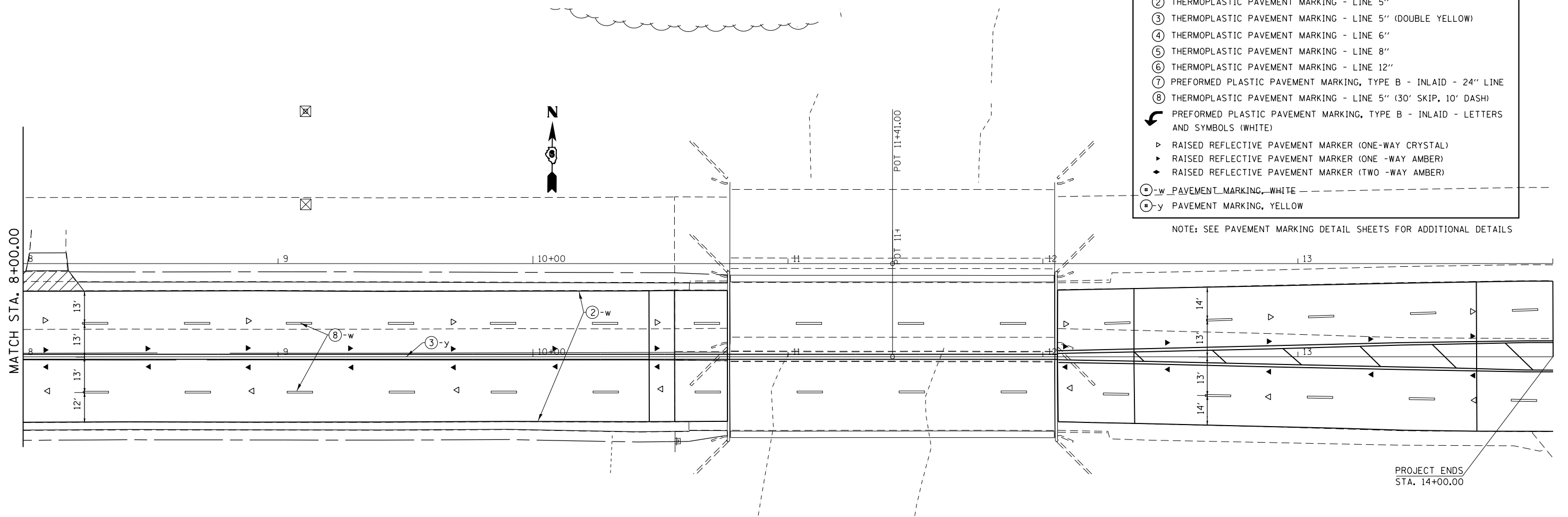
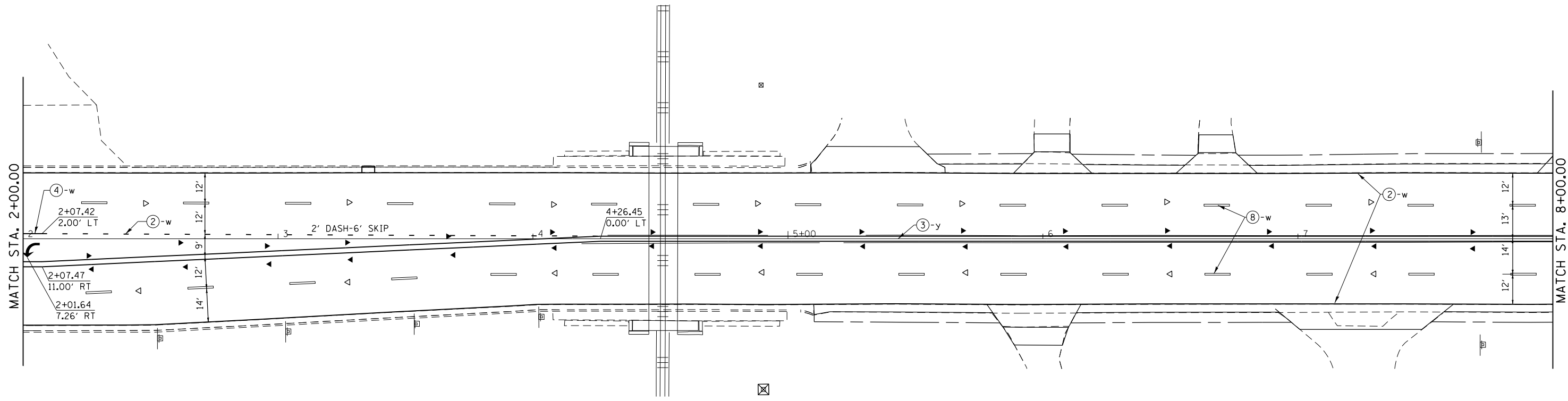
PAVEMENT MARKING LEGEND	
①	PAINT PAVEMENT MARKING - LINE 5" (ITEM OMITTED)
②	THERMOPLASTIC PAVEMENT MARKING - LINE 5"
③	THERMOPLASTIC PAVEMENT MARKING - LINE 5" (DOUBLE YELLOW)
④	THERMOPLASTIC PAVEMENT MARKING - LINE 6"
⑤	THERMOPLASTIC PAVEMENT MARKING - LINE 8"
⑥	THERMOPLASTIC PAVEMENT MARKING - LINE 12"
⑦	PREFORMED PLASTIC PAVEMENT MARKING, TYPE B - INLAID - 24" LINE
⑧	THERMOPLASTIC PAVEMENT MARKING - LINE 5" (30' SKIP, 10' DASH)
↶	PREFORMED PLASTIC PAVEMENT MARKING, TYPE B - INLAID - LETTERS AND SYMBOLS (WHITE)
▷	RAISED REFLECTIVE PAVEMENT MARKER (ONE-WAY CRYSTAL)
◀	RAISED REFLECTIVE PAVEMENT MARKER (ONE-WAY AMBER)
◆	RAISED REFLECTIVE PAVEMENT MARKER (TWO-WAY AMBER)
⊕-w	PAVEMENT MARKING, WHITE
⊕-y	PAVEMENT MARKING, YELLOW

NOTE: SEE PAVEMENT MARKING DETAIL SHEETS FOR ADDITIONAL DETAILS



FILE NAME =	USER NAME = sparksqw	DESIGNED - RTS, DMS	REVISED -	<b>STATE OF ILLINOIS DEPARTMENT OF TRANSPORTATION</b>	<b>PAVEMENT MARKING LAYOUT</b>			F.A.P. RTE.	SECTION	COUNTY	TOTAL SHEETS	SHEET NO.
Default		CHECKED -	REVISED -		SCALE:	SHEET 20 OF 22 SHEETS	STA.	TO STA.	...	MORGAN	366	310
		DATE -	REVISED -					ILLINOIS FED. AID PROJECT CONTRACT NO. 72D21				
								310A, 753 ••• 23BR,RS6,TS-5;33BR-1,RS4,TS-2				





**PAVEMENT MARKING LEGEND**

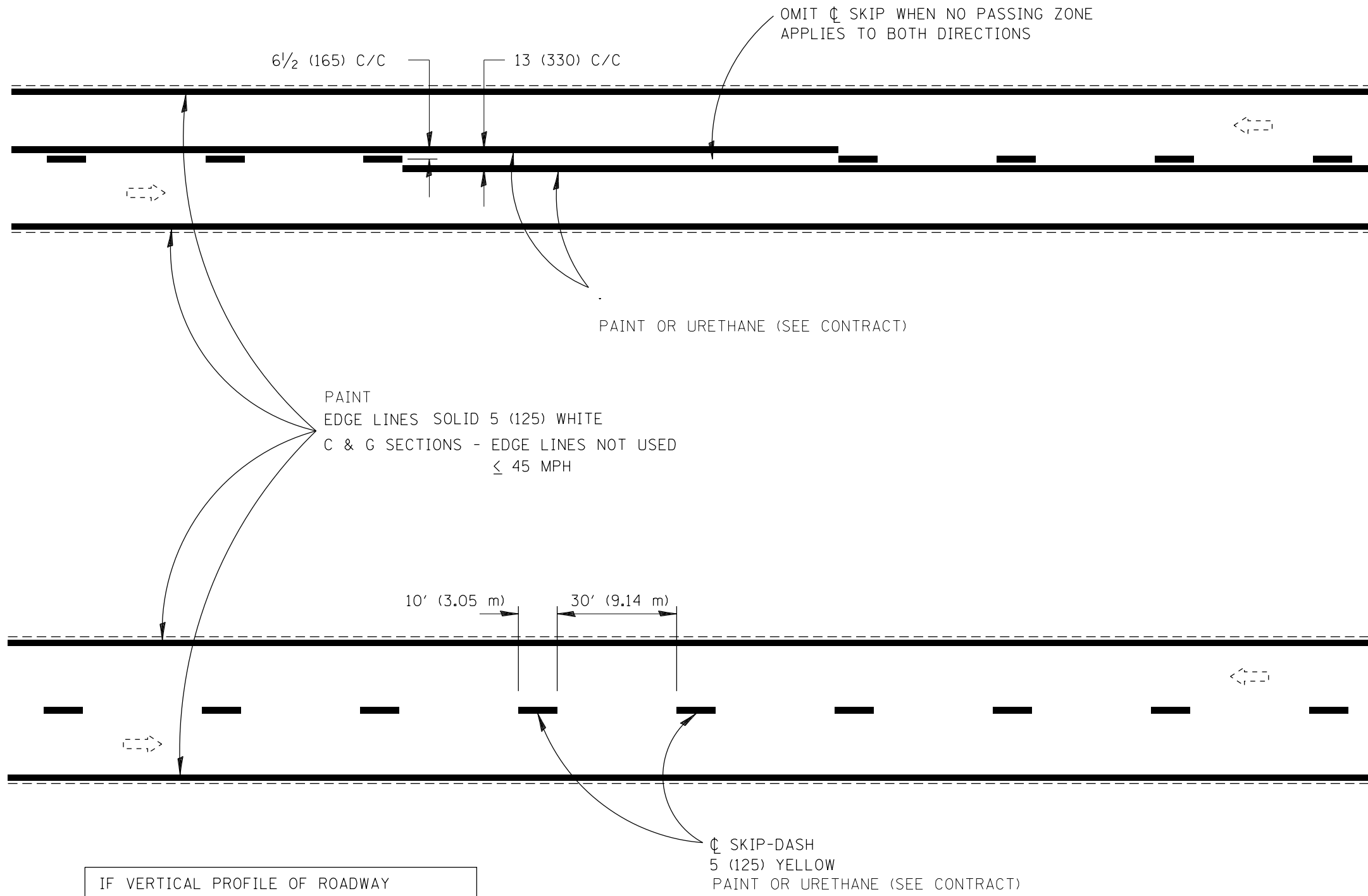
- ① PAINT PAVEMENT MARKING - LINE 5" (ITEM OMITTED)
- ② THERMOPLASTIC PAVEMENT MARKING - LINE 5"
- ③ THERMOPLASTIC PAVEMENT MARKING - LINE 5" (DOUBLE YELLOW)
- ④ THERMOPLASTIC PAVEMENT MARKING - LINE 6"
- ⑤ THERMOPLASTIC PAVEMENT MARKING - LINE 8"
- ⑥ THERMOPLASTIC PAVEMENT MARKING - LINE 12"
- ⑦ PREFORMED PLASTIC PAVEMENT MARKING, TYPE B - INLAID - 24" LINE
- ⑧ THERMOPLASTIC PAVEMENT MARKING - LINE 5" (30' SKIP, 10' DASH)
- ↪ PREFORMED PLASTIC PAVEMENT MARKING, TYPE B - INLAID - LETTERS AND SYMBOLS (WHITE)
- ▷ RAISED REFLECTIVE PAVEMENT MARKER (ONE-WAY CRYSTAL)
- ▶ RAISED REFLECTIVE PAVEMENT MARKER (ONE-WAY AMBER)
- ◆ RAISED REFLECTIVE PAVEMENT MARKER (TWO-WAY AMBER)
- ⊕-w PAVEMENT MARKING, WHITE
- ⊕-y PAVEMENT MARKING, YELLOW

NOTE: SEE PAVEMENT MARKING DETAIL SHEETS FOR ADDITIONAL DETAILS

FILE NAME =	USER NAME = sparksgr	DESIGNED - RTS, DMS	REVISED -	<b>STATE OF ILLINOIS DEPARTMENT OF TRANSPORTATION</b>	<b>PAVEMENT MARKING LAYOUT</b>			F.A.P. RTE.	SECTION	COUNTY	TOTAL SHEETS	SHEET NO.
pw:\IL084EBIDINTEG\illinois.gov\PI\DOT\Documents\DOT Offices\District 6\Projects\067210\Drawings\RTS\DMS Mark Sht File	DRWN Data\CAD\sh	RTS, DMS	REVISD -		SCALE:	SHEET 22 OF 22 SHEETS	STA.	TO STA.	...	MORGAN	366	312
Default	PLOT SCALE = 48.0000' / in.	CHECKED -	REVISED -		ILLINOIS FED. AID PROJECT			CONTRACT NO. 72D21				







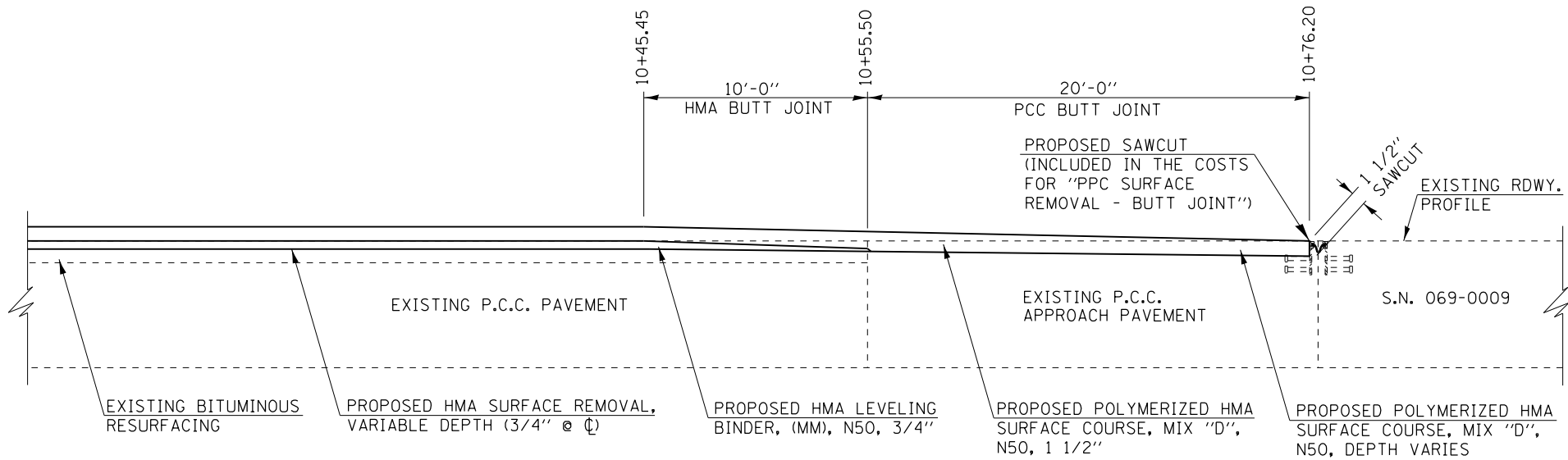
2 LANE PAVEMENT

All dimensions are in inches (millimeters) unless otherwise noted.

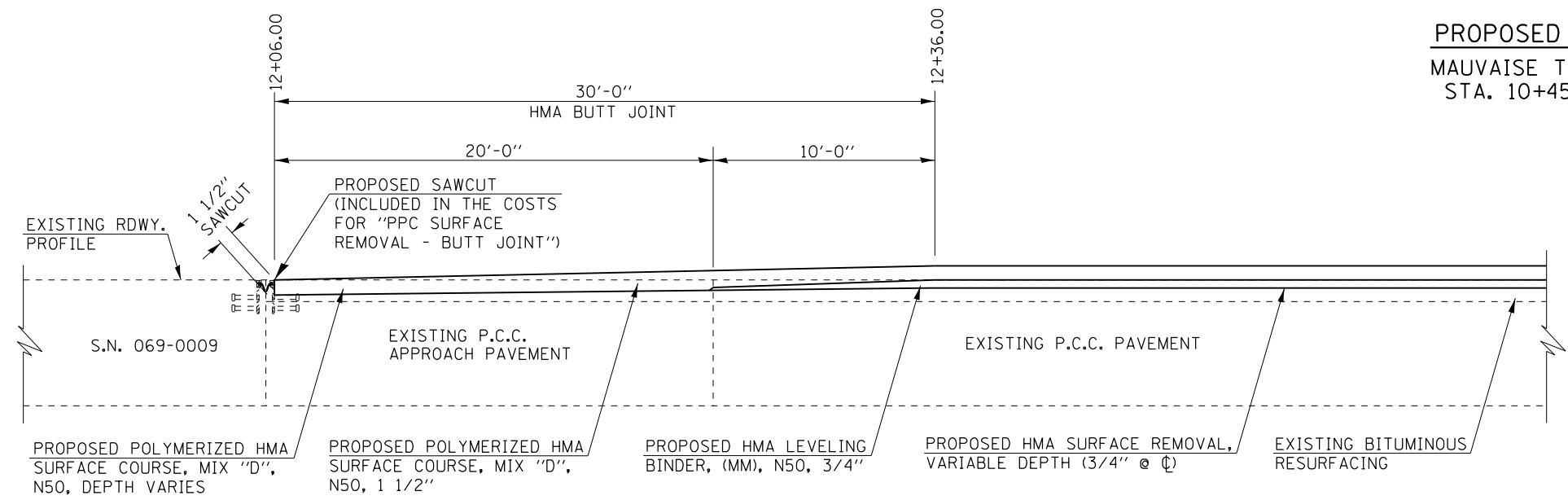
FILE NAME =	USER NAME = Verenskif	DESIGNED -	REVISED -	<b>STATE OF ILLINOIS DEPARTMENT OF TRANSPORTATION</b>	<b>PAVEMENT MARKING DETAIL</b>			F.A.P. RTE.	SECTION	COUNTY	TOTAL SHEETS	SHEET NO.
pw:\IL\084EBIDINTEG.illinois.gov\PIDOT\Documents\IDOT Offices\District 6\Projects\0672\Drawings\0672\0672-01\0672-01-Pvmt Mark Sht File	PLotted Date = 1/28/2016	CHECKED -	REVISED -					•	•••	MORGAN	366	315
Default	PLOT SCALE = 40.0000' / in.	DATE -	REVISED -		SCALE:	SHEET 3 OF 4 SHEETS	STA.	TO STA.	ILLINOIS FED. AID PROJECT	CONTRACT NO. 72D21		



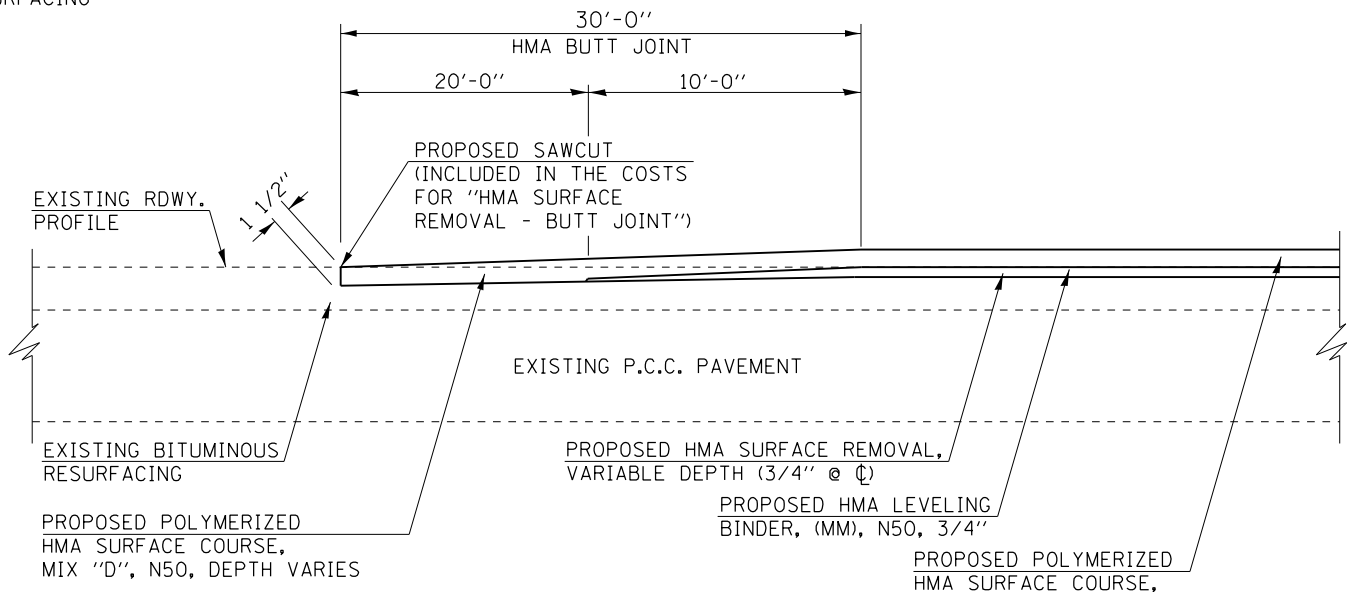




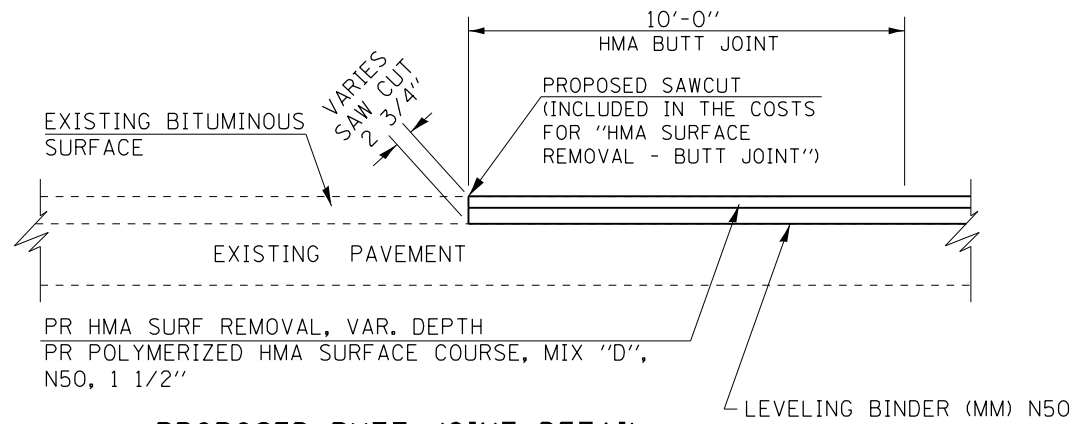
**PROPOSED BUTT JOINT DETAIL**  
**MAUVAISE TERRE CREEK (WEST SIDE)**  
**STA. 10+45.42 TO STA. 10+76.16**



**PROPOSED BUTT JOINT DETAIL**  
**MAUVAISE TERRE CREEK (EAST SIDE)**  
**STA. 12+06.00 TO STA. 12+36.00**

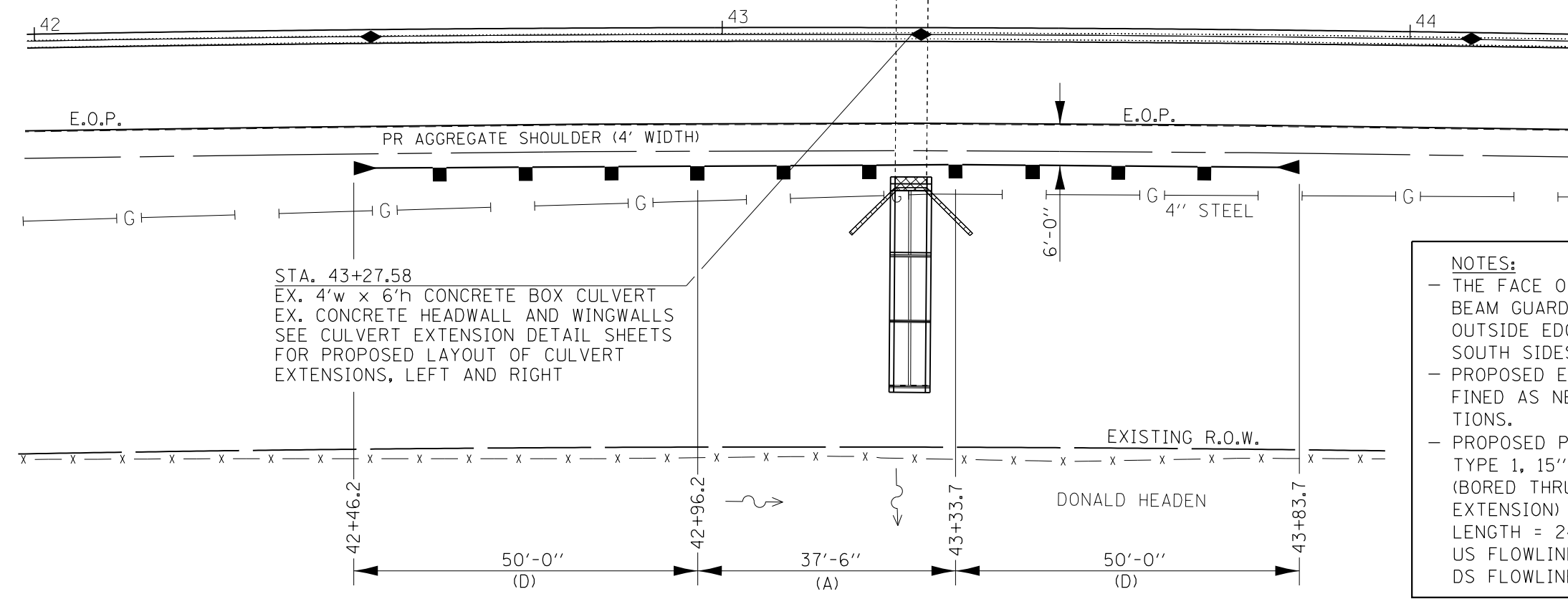
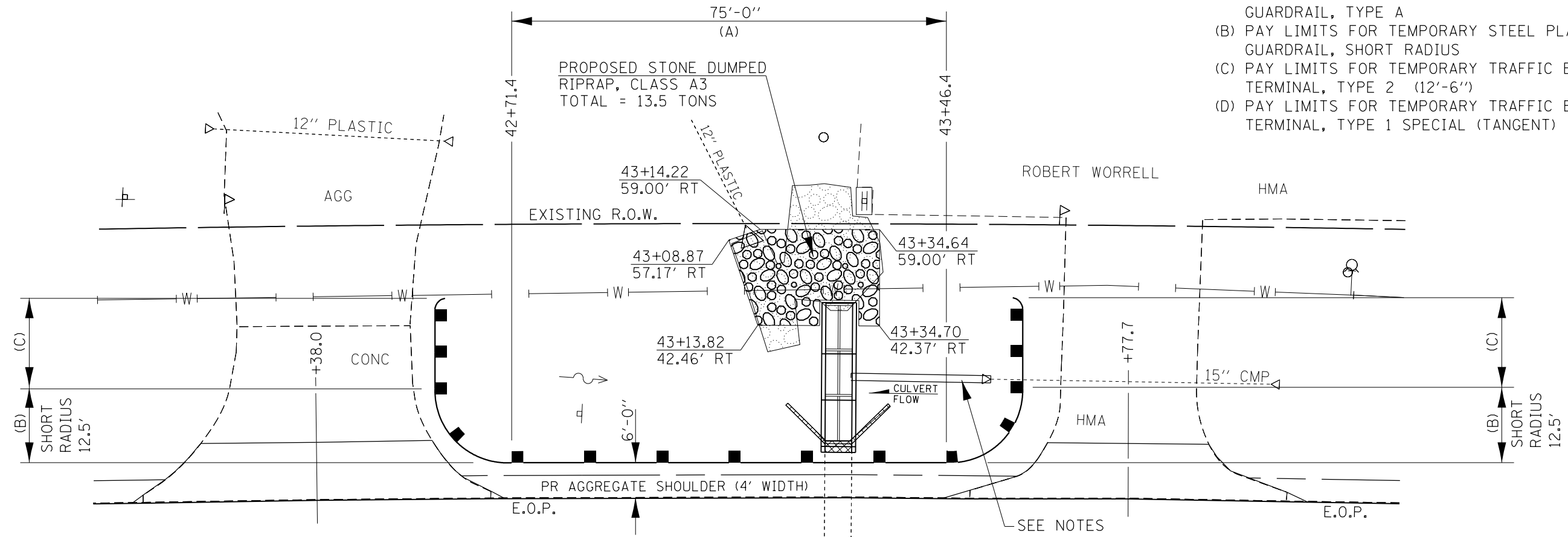


**PROPOSED BUTT JOINT DETAIL**  
**BEGINNING OF PROJECT**  
**STA. 20+29.05 TO STA. 20+59.05**  
**END OF PROJECT**  
**STA. 13+70.00 TO STA. 14+00.00**



**PROPOSED BUTT JOINT DETAIL**  
**SIDE ROADS & TOWN BROOK**

- (A) PAY LIMITS FOR TEMPORARY STEEL PLATE BEAM GUARDRAIL, TYPE A
- (B) PAY LIMITS FOR TEMPORARY STEEL PLATE BEAM GUARDRAIL, SHORT RADIUS
- (C) PAY LIMITS FOR TEMPORARY TRAFFIC BARRIER TERMINAL, TYPE 2 (12'-6")
- (D) PAY LIMITS FOR TEMPORARY TRAFFIC BARRIER TERMINAL, TYPE 1 SPECIAL (TANGENT)



STA. 43+27.58  
 EX. 4'w x 6'h CONCRETE BOX CULVERT  
 EX. CONCRETE HEADWALL AND WINGWALLS  
 SEE CULVERT EXTENSION DETAIL SHEETS  
 FOR PROPOSED LAYOUT OF CULVERT  
 EXTENSIONS, LEFT AND RIGHT

**NOTES:**

- THE FACE OF THE TEMPORARY STEEL PLATE BEAM GUARDRAIL SHALL BE 6'-0" FROM THE OUTSIDE EDGE OF PAVEMENT, BOTH LEFT AND SOUTH SIDES OF MORTON AVE.
- PROPOSED ELEVATIONS SHOWN SHALL BE REFINED AS NEEDED TO MEET EXISTING CONDITIONS.
- PROPOSED PIPE CULVERT, CLASS D, TYPE 1, 15" (BORED THRU WALL OF PROPOSED CULVERT EXTENSION)  
 LENGTH = 24.0'  
 US FLOWLINE ELEVATION = 631.57  
 DS FLOWLINE ELEVATION = 631.00

FILE NAME =	USER NAME = Verenskif	DESIGNED - RTS	REVISED -	<b>STATE OF ILLINOIS DEPARTMENT OF TRANSPORTATION</b>	<b>TEMPORARY GUARDRAIL AND RIP RAP DETAILS</b>			F.A.P. RTE.	SECTION	COUNTY	TOTAL SHEETS	SHEET NO.	
pw\11084EBIDINTEG.illinois.gov\PIWIDOT\Documents\DOT Offices\District 6\Projects\067210\Drawings\067210 Temporary Guardrail\067210 Riprap.dgn	PLOT SCALE = 200.0000' / in.	CHECKED -	REVISED -		SCALE:	SHEET 1	OF 1	SHEETS	STA.	TO STA.	MORGAN	366	318
Default	PLOT DATE = 1/28/2016	DATE - 11-25-2015	REVISED -								CONTRACT NO. 72D21		





# SOIL BORING LOG

ROUTE Morton Ave. (IL-104) DESCRIPTION Mast Arms Morton Ave. (IL-104) Jacksonville LOGGED BY B. Laningham

SECTION                      \* LOCATION                     , SEC.                     , TWP.                     , RNG.                     , PM                     

COUNTY Morgan DRILLING METHOD                      HSA                      HAMMER TYPE 140# Auto

STRUCT. NO. N/A  
Station N/A

BORING NO. B-4 SW  
Station 79+22  
Offset 100.0ft Rt  
Ground Surface Elev. 609.1 ft

DEPTH H (ft)	B L O W S (/6")	U C S (tsf)	M O I S T (%)	Surface Water Elev. <u>N/A</u> ft		D E P T H (ft)	B L O W S (/6")	U C S (tsf)	M O I S T (%)
				Stream Bed Elev. <u>N/A</u> ft					
				Groundwater Elev.:					
				▽ First Encounter <u>590.6</u> ft					
				▽ Upon Completion <u>602.1</u> ft					
				▽ After <u>21</u> Days Hrs. <u>606.1</u> ft					
				Black Dry SILTY CLAY LOAM					
	0			Black Dry SILTY CLAY LOAM (continued)					
	3	.80	32	Gray Very Moist SILTY CLAY LOAM					
	4	P		Very Soft					
				586.10					
				Dark Brown					
	0			Gray Sand					
	2	1.0	31						
	3	B							
				584.10					
				Boring Completed					
	1			Grayish Brown Fairly Moist SILTY CLAY LOAM					
	1	.70	30	Very Soft					
	2	B							
	0								
	1	.50	32						
	2	P							
				-10					
				Brown Fairly Moist SILTY CLAY LOAM					
	0			Stiff					
	1	1.5	27						
	3	B							
	0			Dark Brownish Gray					
	0	.80	22	Soft					
	3	B							
				-15					
				Gray Fairly Moist SILTY CLAY LOAM					
	0			Very Soft					
	0	.30	24						
	2	B							
	0			Soft					
	0	.60	25						
	3	B							
				-20					

File Name: S:\SOILS\GINT FILES\689 MORGAN\MORTON AVE. (IL-104) MAST ARMS.GPJ Data Template D6TEMPLATE.GDT Date Printed 10/1/15  
Latitude 39.43721, 88N Longitude 90.16900, 82W Datum NAD83 Job Number D-96-144-10

The Unconfined Compressive Strength (UCS) Failure Mode is indicated by (B-Bulge, S-Shear, P-Penetrometer, E-Estimated) Abbreviations W.O.H - Sampler Advanced By Weight of Hammer, W.O.P - Advanced by Weight of Pipe, B.S. - Before Seating The SPT (N value) is the sum of the last two blow values in each sampling zone (AASHTO T206) BBS, from 137 (Rev. 8-99)

-- 310A, 753  
-- 23BR, RS6, TS-5; 33BR-1, RS4, TS-2

FILE NAME =	USER NAME = Verenskifa	DESIGNED -	REVISED -	<b>STATE OF ILLINOIS DEPARTMENT OF TRANSPORTATION</b>	<b>BORINGS FOR MAST ARM CONCRETE FOUNDATIONS</b>	F.A.P. RTE.	SECTION	COUNTY	TOTAL SHEETS	SHEET NO.
p:\IL\084EBIDINTEG.illinois.gov\PIWIDOT\Documents\DOT Offices\District 6\Projects\0672015\Drawings\0672015\Borings.dgn	PLLOT SCALE = 40.0000' / in.	CHECKED -	REVISED -					MORGAN	366	320
Default	PLLOT DATE = 1/28/2016	DATE - 7-21-2015	REVISED -			SCALE:	SHEET 2 OF 8 SHEETS	STA.	TO STA.	CONTRACT NO. 72D21
										ILLINOIS FED. AID PROJECT















# SOIL BORING LOG

ROUTE Morton Ave. (IL-104) DESCRIPTION Mast Arms Morton Ave. (IL-104) Jacksonville LOGGED BY M. Tappan

SECTION \* LOCATION , SEC., TWP., RNG., PM

COUNTY Morgan DRILLING METHOD HSA HAMMER TYPE 140# Auto

STRUCT. NO.	N/A	D	B	U	M	Surface Water Elev.	N/A	ft	D	B	U	M
Station	N/A	E	L	C	O	Stream Bed Elev.	N/A	ft	E	L	C	O
BORING NO.	B-22 NW	P	O	S	I	Groundwater Elev.:			H	S	Qu	S
Station	320+70	T	W	Qu	S	First Encounter			T	W	Qu	T
Offset	50.0ft Lt	H	S	(tsf)	(%)	Upon Completion	Plugged	ft				
Ground Surface Elev.	593.7	(ft)	/6"	(tsf)	(%)	After 24 Hrs.	Plugged	ft	(ft)	/6"	(tsf)	(%)
Dark Gray Moist SILTY CLAY (Disturbed)			1			Brown and Gray Moist SILTY CLAY (Till) (continued)				0		
			2	1.4	30					2	.90	22
			3	B						2	B	
						570.70						
Olive Brown and Dark Gray			2			Gray Very Moist SILT				1		
			2	1.2	30					2	1.5	22
			3	B						4	S-10	
			-5			568.70		-25				
	587.70					Boring Completed						
Olive Brown and Light Blue Gray Moist SILT			1									
			3	1.0	24	* Section #						
			5	S-12		23BR,RS-6,TS-5,33BR-1,RS-4,TS-2						
			0									
			2	.60	30							
			-10	B								
	582.70											
Olive Brown Very Moist SILTY CLAY LOAM			0									
			1	.60	26							
			3	B								
	580.70											
Light Brown and Gray Very Moist SILTY CLAY			0									
			1	.30	28							
			1	B								
			-15									
Moist			0									
			1	.60	27							
			2	B								
	575.20											
Brown and Gray Moist SILTY CLAY (Till)			0									
			1	.90	24							
			3	B								
			-20									

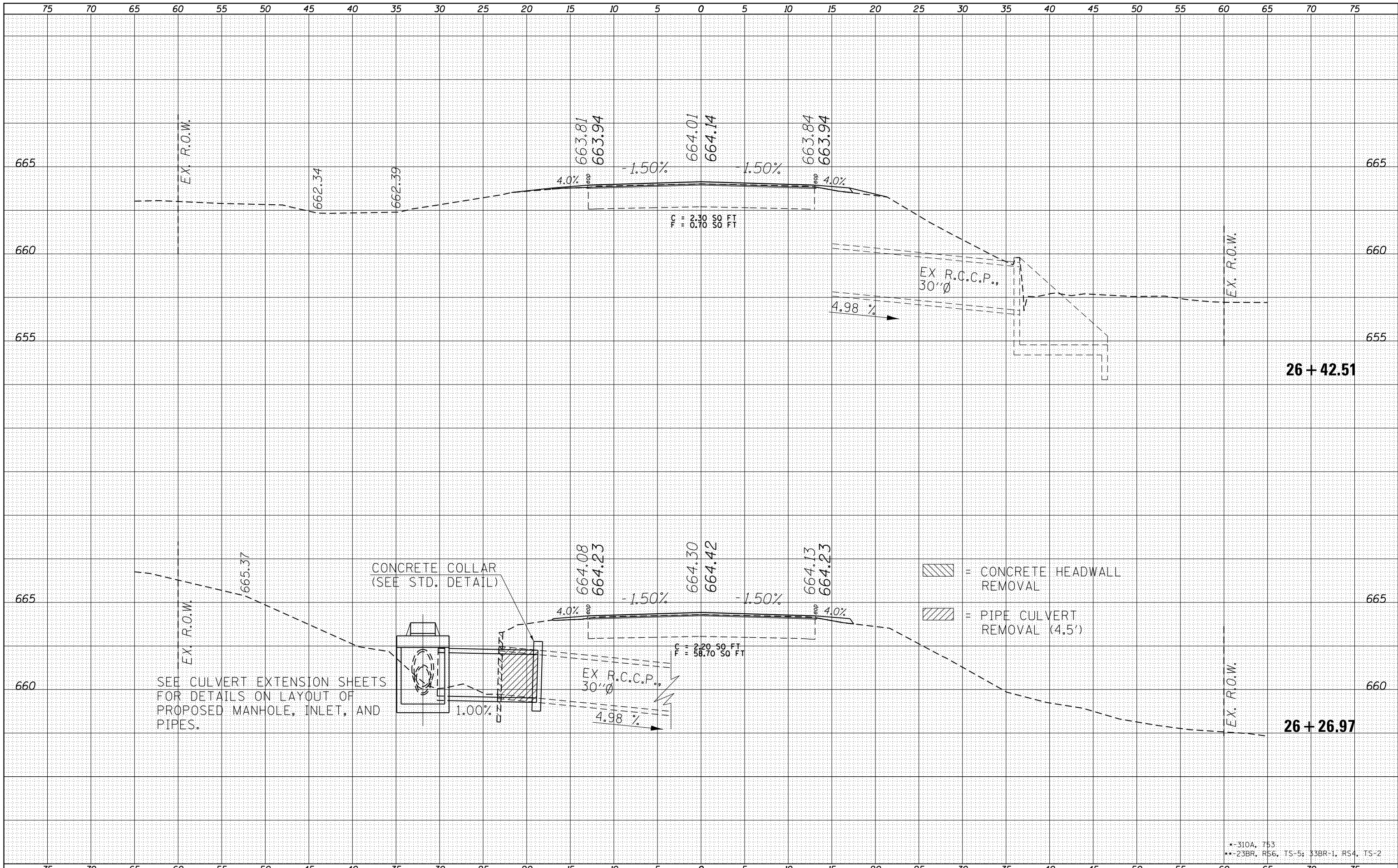
File Name: S:\SOILS\GINT FILES\069 MORGAN\MORTON AVE. (IL-104) MAST ARMS.GPJ Data Template D6\TEMP\T.GDT Date Printed 10/1/15  
Latitude 39.4221094N Longitude 90.1316696W Datum NAD83 Job Number D-96-144-10

The Unconfined Compressive Strength (UCS) Failure Mode is indicated by (B-Bulge, S-Shear, P-Penetrometer, E-Estimated)  
Abbreviations W.O.H - Sampler Advanced By Weight of Hammer, W.O.P - Advanced by Weight of Pipe, B.S. - Before Seating  
The SPT (N value) is the sum of the last two blow values in each sampling zone (AASHTO T206) BBS, from 137 (Rev. 8-99)



DATE	
BY	
FINAL SURVEY	SURVEYED
NOTE BOOK	PLOTTED
NO.	TEMPLATE
	AREAS CHECKED

DATE	
BY	
ORIGINAL SURVEY	SURVEYED
NOTE BOOK	PLOTTED
NO.	TEMPLATE
	AREAS CHECKED



FILE NAME =  
 USER NAME = Verenskifa  
 DESIGNED - RTS  
 REVISIONS  
 PLOT SCALE = 10.0000' / in.  
 CHECKED -  
 DATE - 09-18-2015

DESIGNED - RTS  
 REVISIONS  
 CHECKED -  
 DATE - 09-18-2015

REVIS  
 REVISIONS  
 REVISIONS  
 REVISIONS

**STATE OF ILLINOIS  
 DEPARTMENT OF TRANSPORTATION**

**CROSS SECTIONS, MAINLINE**

SCALE: SHEET 2 OF 23 SHEETS STA. TO STA.

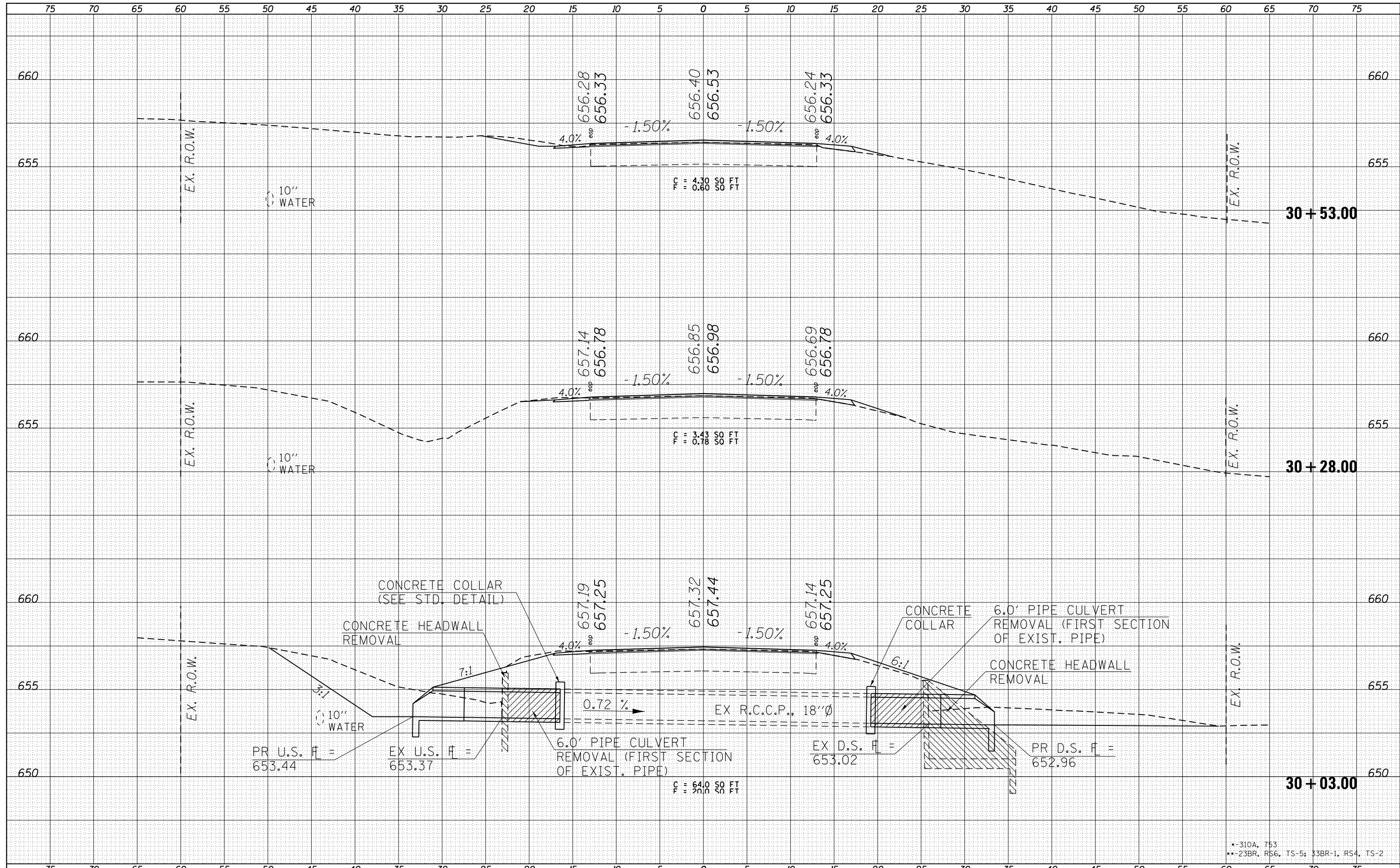
F.A.P. RTE.	SECTION	COUNTY	TOTAL SHEETS	SHEET NO.
.	..	MORGAN	366	328
				CONTRACT NO. 72D21
ILLINOIS FED. AID PROJECT				

•-310A, 753  
 ••-23BR, R56, TS-5; 33BR-1, RS4, TS-2



DATE	
BY	
SURVEYED	
PLOTTED	
TEMPLATE	
AREAS	
CHECKED	
NO.	

DATE	
BY	
SURVEYED	
PLOTTED	
TEMPLATE	
AREAS	
CHECKED	
NO.	



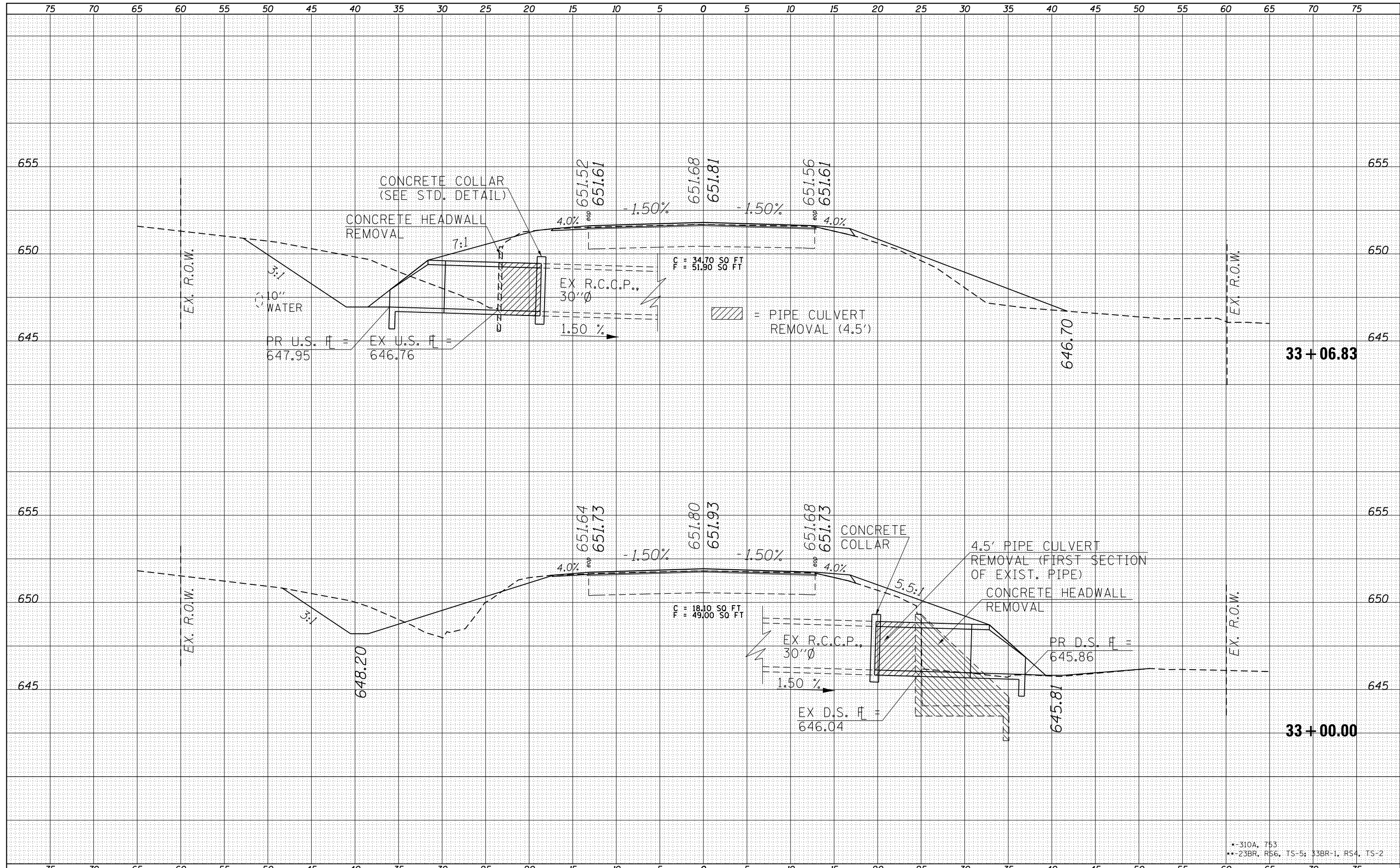






DATE	
BY	
FINAL SURVEY	
SURVEY PLOTTED	
NOTE BOOK	
AREAS CHECKED	
NO.	

DATE	
BY	
ORIGINAL SURVEY	
SURVEY PLOTTED	
NOTE BOOK	
AREAS CHECKED	
NO.	





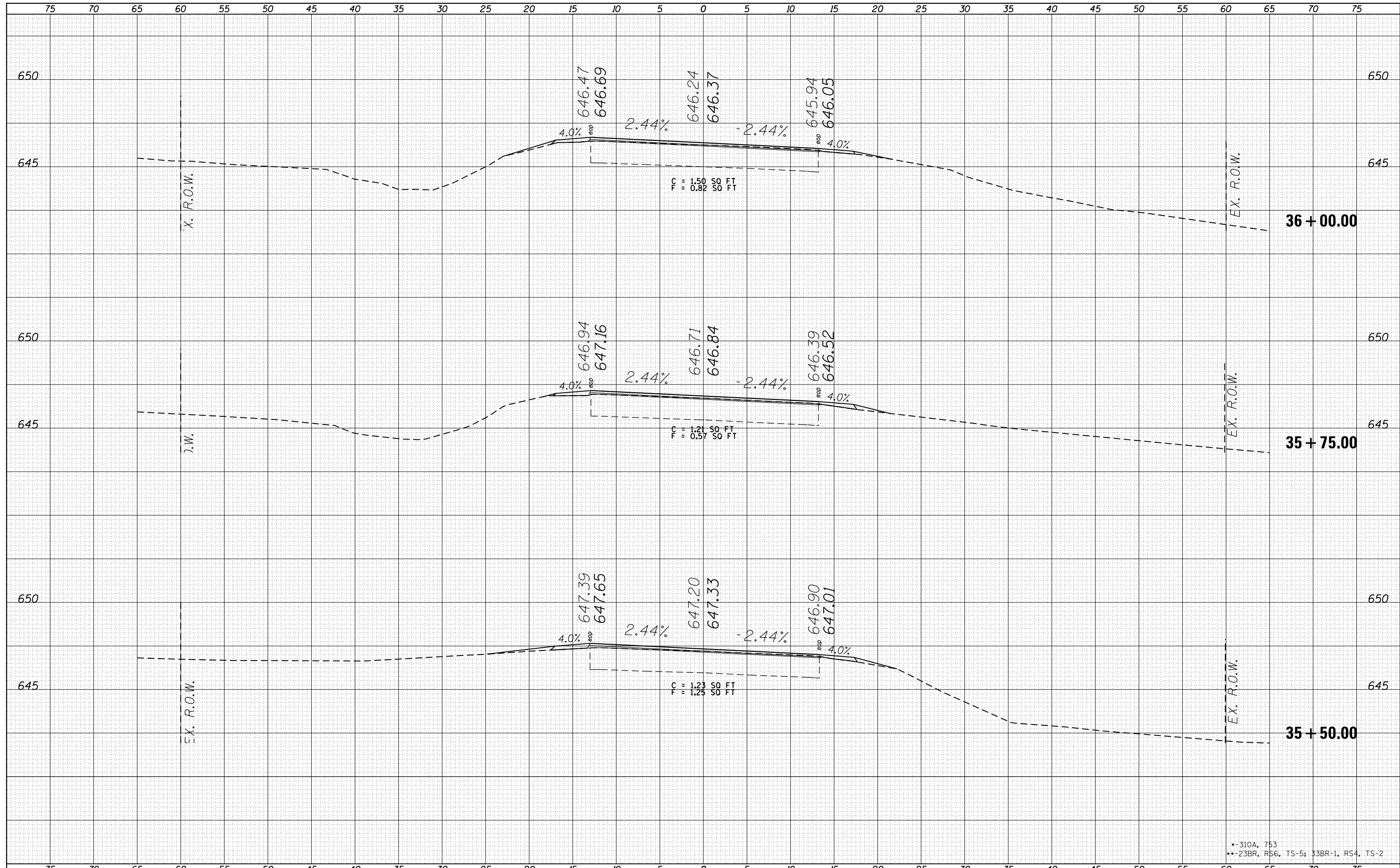






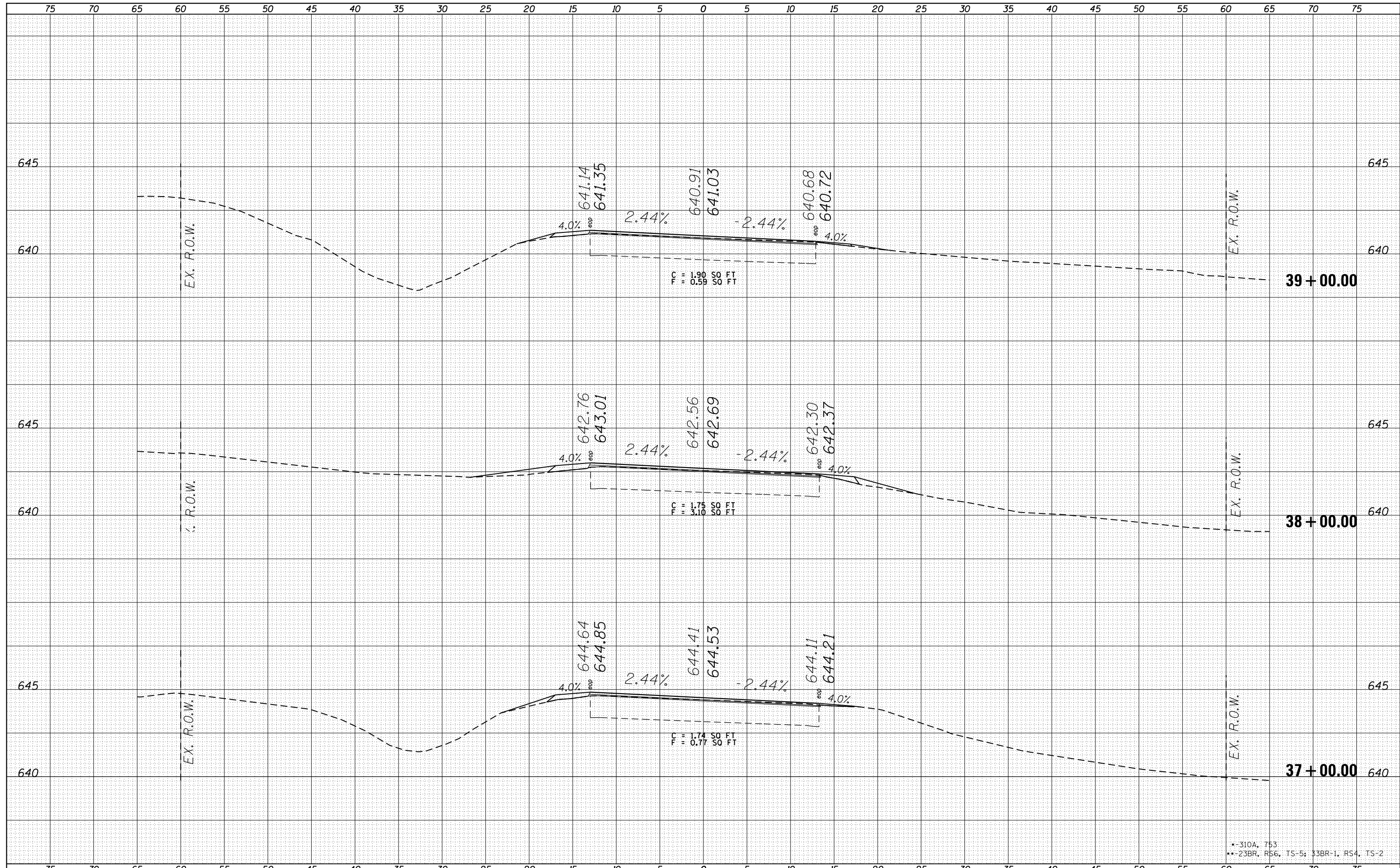
DATE	
BY	
SURVEYED	
PLOTTED	
TEMPLATE	
AREAS	
CHECKED	
FINAL SURVEY	
NOTE BOOK	
NO.	

DATE	
BY	
SURVEYED	
PLOTTED	
TEMPLATE	
AREAS	
CHECKED	
ORIGINAL SURVEY	
NOTE BOOK	
NO.	



DATE	
BY	
ORIGINAL SURVEY	
SURVEYED	
PLOTTED	
TEMPLATE	
AREAS	
CHECKED	
NO.	

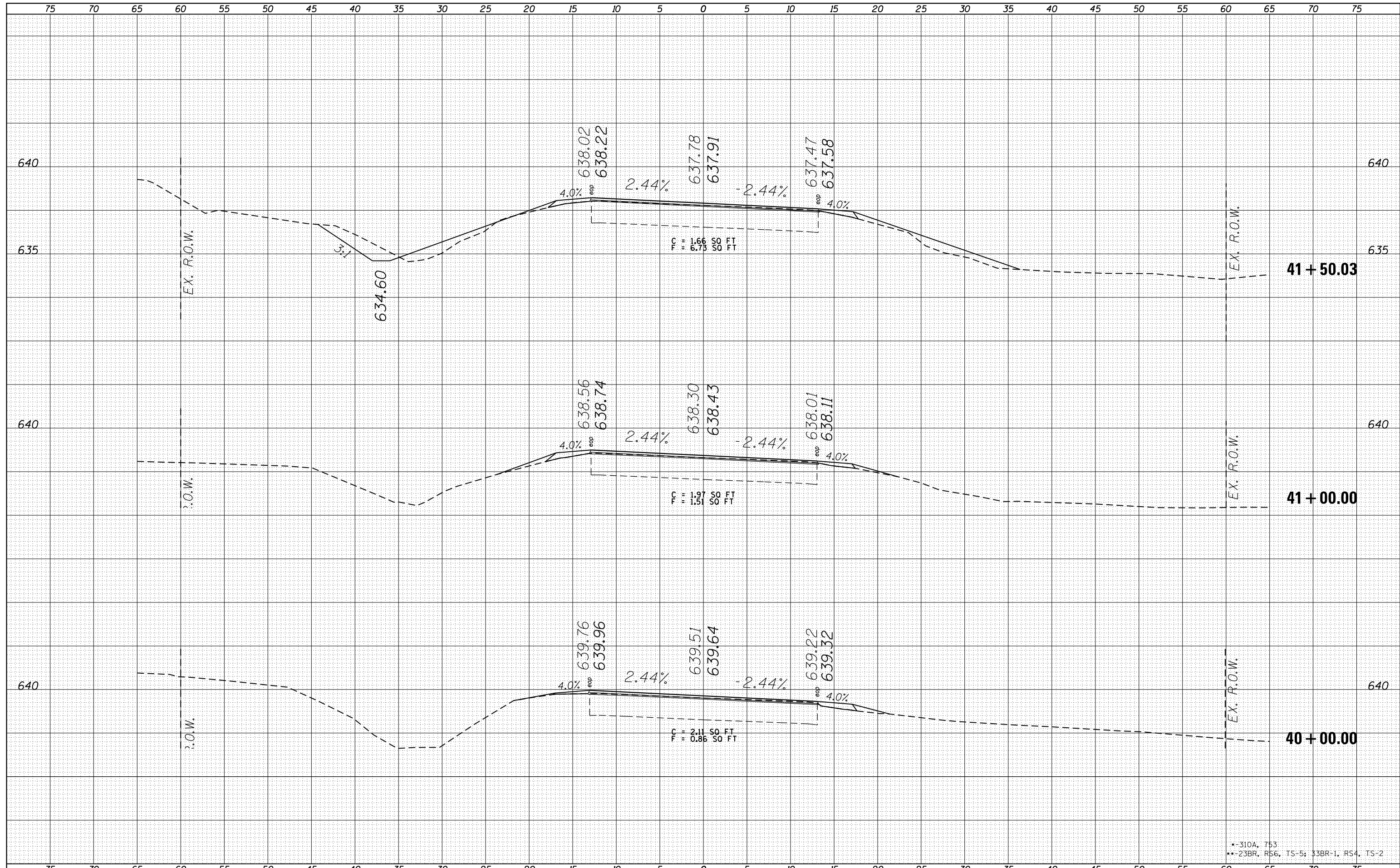
DATE	
BY	
ORIGINAL SURVEY	
SURVEYED	
PLOTTED	
TEMPLATE	
AREAS	
CHECKED	
NO.	



•-310A, 753  
 ••-23BR, R56, TS-5; 33BR-1, RS4, TS-2

DATE	
BY	
FINAL SURVEY	SURVEYED
NOTE BOOK	PLOTTED
NO.	TEMPLATE
	AREAS CHECKED

DATE	
BY	
ORIGINAL SURVEY	SURVEYED
NOTE BOOK	PLOTTED
NO.	TEMPLATE
	AREAS CHECKED



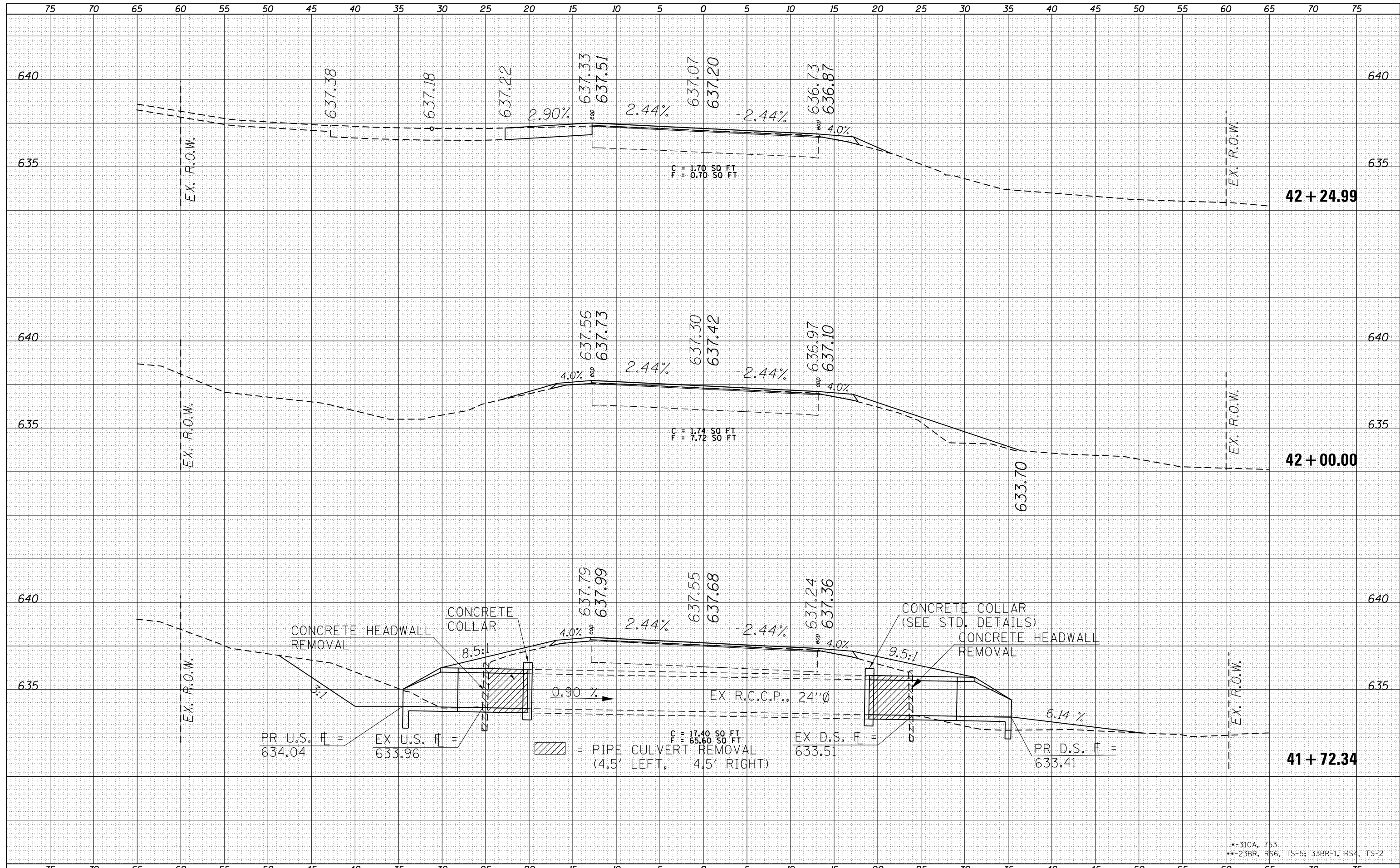
• -310A, 753  
 •• -23BR, R56, TS-5; 33BR-1, RS4, TS-2

FILE NAME =	USER NAME = Verenskifa	DESIGNED - RTS	REVISSED -	<b>STATE OF ILLINOIS DEPARTMENT OF TRANSPORTATION</b>	<b>CROSS SECTIONS, MAINLINE</b>				F.A.P. RTE.	SECTION	COUNTY	TOTAL SHEETS	SHEET NO.
Default	DOT Offices\District 6\Projects\0672021\CADD\Drawings\Drawings\Mainline.dgn	CHECKED -	REVISSED -		SCALE:	SHEET 14 OF 23 SHEETS	STA. 40+00.00 TO STA. 41+50.03	•	••	MORGAN	366	340	
	PLOT SCALE = 10.0000 "/in.	DATE - 09-18-2015	REVISSED -										CONTRACT NO. 72021
	PLOT DATE = 1/28/2016		REVISSED -										ILLINOIS FED. AID PROJECT



DATE	
BY	
SURVEYED	
PLOTTED	
TEMPLATE	
AREAS CHECKED	
NO.	

DATE	
BY	
SURVEYED	
PLOTTED	
TEMPLATE	
AREAS CHECKED	
NO.	



FILE NAME =  
 USER NAME = Verenskifa  
 DESIGNED - RTS  
 REVISIONS  
 PLOT SCALE = 10.0000' / in.  
 CHECKED -  
 DATE - 09-18-2015

DESIGNED -	RTS	REVISIONS	
CHECKED -		REVISIONS	
DATE -	09-18-2015	REVISIONS	

**STATE OF ILLINOIS  
 DEPARTMENT OF TRANSPORTATION**

**CROSS SECTIONS, MAINLINE**  
 SCALE: SHEET 15 OF 23 SHEETS STA. TO STA.

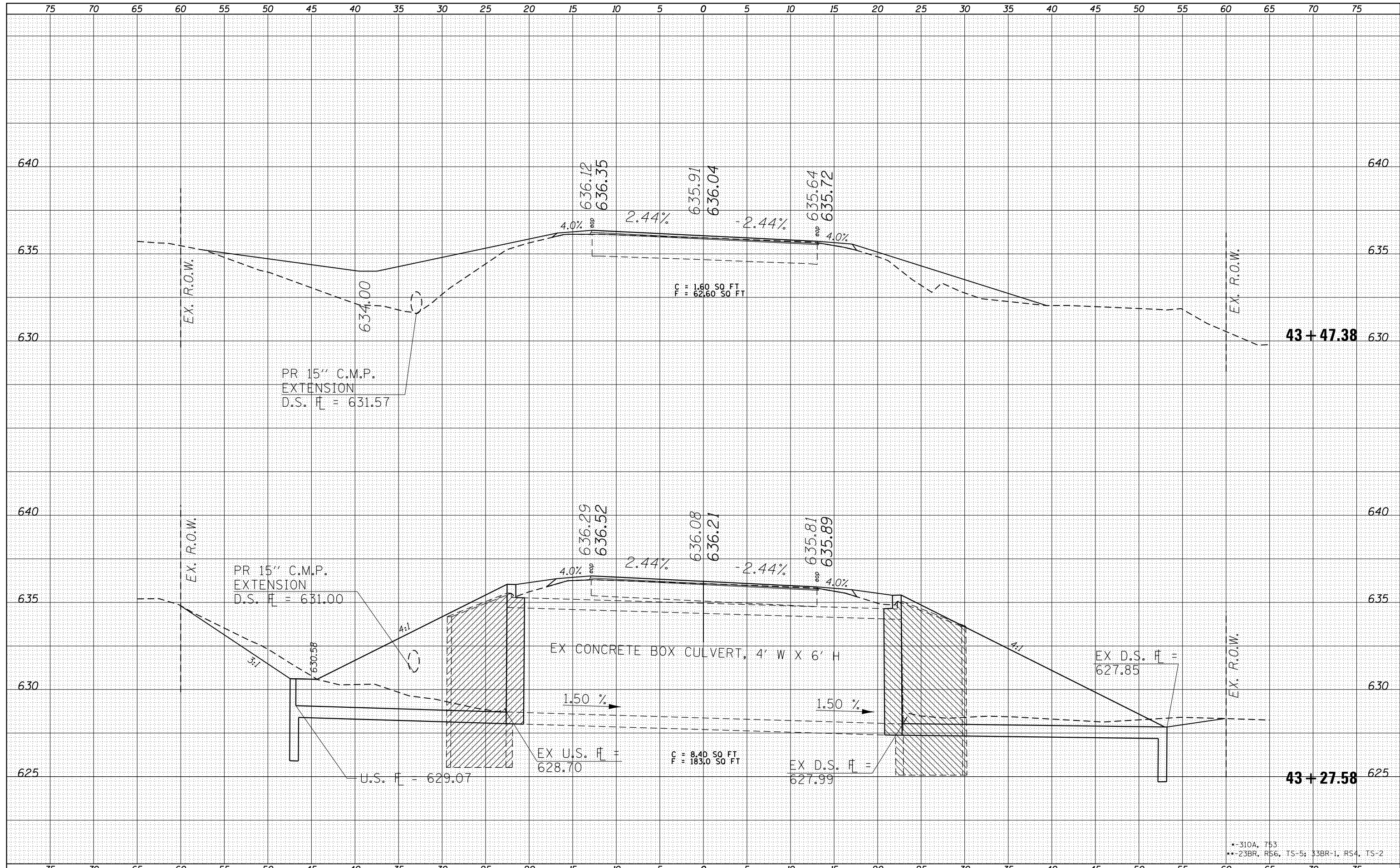
F.A.P. RTE.	SECTION	COUNTY	TOTAL SHEETS	SHEET NO.
.	..	MORGAN	366	341
				CONTRACT NO. 72021
ILLINOIS FED. AID PROJECT				

\*-310A, 753  
 \*\*-23BR, R56, TS-5; 33BR-1, RS4, TS-2



DATE	
BY	
ORIGINAL SURVEY	
SURVEYED	
PLOTTED	
TEMPLATE	
AREAS	
AREAS	
CHECKED	
NO.	

DATE	
BY	
ORIGINAL SURVEY	
SURVEYED	
PLOTTED	
TEMPLATE	
AREAS	
AREAS	
CHECKED	
NO.	



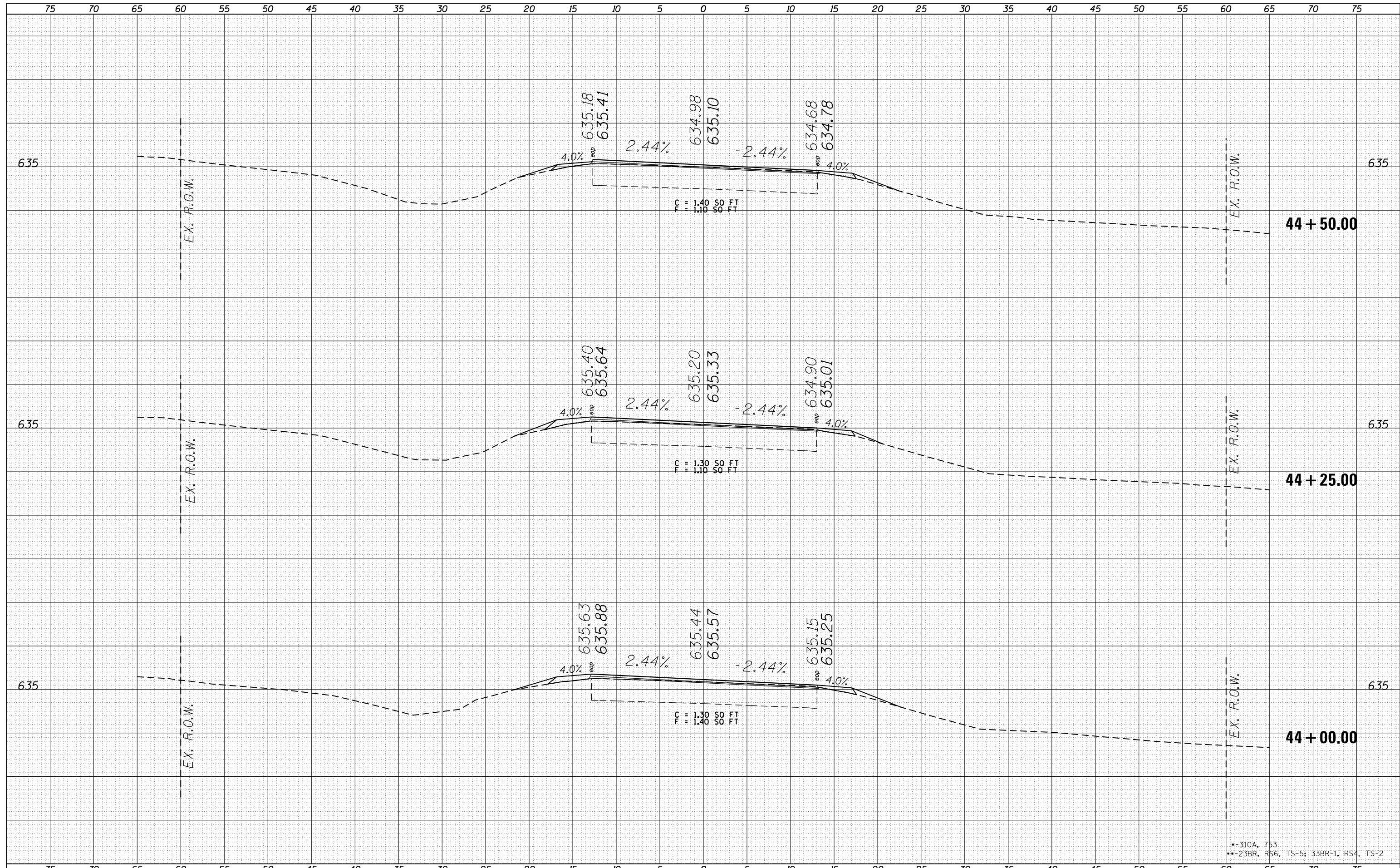
FILE NAME =	USER NAME = Verenskifa	DESIGNED - RTS	REVISIED -	<b>STATE OF ILLINOIS</b> <b>DEPARTMENT OF TRANSPORTATION</b>	<b>CROSS SECTIONS, MAINLINE</b>			F.A.P. RTE.	SECTION	COUNTY	TOTAL SHEETS	SHEET NO.
\\IL084EBIDINTEG.Illinois.gov\PIWIDOT\Documents\IDOT Offices\District 6\Projects\0672021\CAD\Drawings\Drawings\Mainline.dgn		DRAWN -	REVISIED -		SCALE:	SHEET 17	OF 23 SHEETS	STA. 43+27.58	TO STA. 43+47.38	MORGAN	366	343
		CHECKED -	REVISIED -									
Default		DATE - 09-18-2015	REVISIED -									

•-310A, 753  
 ••-23BR, R56, TS-5; 33BR-1, RS4, TS-2

ILLINOIS FED. AID PROJECT

DATE	
BY	
SURVEYED	
PLOTTED	
TEMPLATE	
AREAS	
CHECKED	
FINAL	
SURVEY	
NOTE BOOK	
NO.	

DATE	
BY	
SURVEYED	
PLOTTED	
TEMPLATE	
AREAS	
CHECKED	
ORIGINAL	
SURVEY	
NOTE BOOK	
NO.	

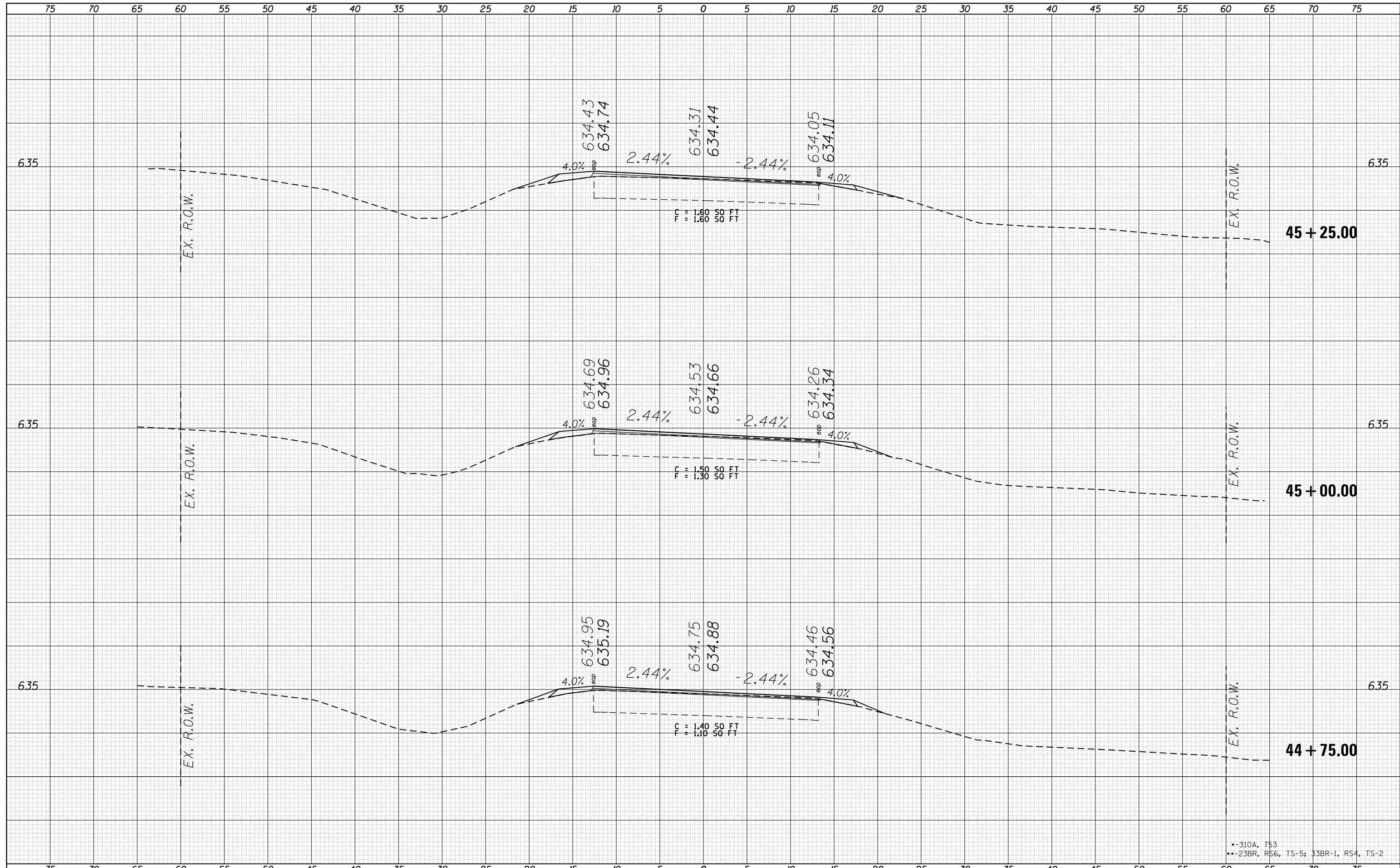


•-310A, 753  
 \*\*23BR, R56, TS-5; 33BR-1, RS4, TS-2

FILE NAME =	USER NAME = Verenskifa	DESIGNED - RTS	REVIS	REVISED -	<b>STATE OF ILLINOIS</b> <b>DEPARTMENT OF TRANSPORTATION</b> <b>CROSS SECTIONS, MAINLINE</b> SCALE: SHEET 18 OF 23 SHEETS STA. 44+00.00 TO STA. 44+50.00	F.A.P. RTE.	SECTION	COUNTY	TOTAL SHEETS	SHEET NO.	
...	...	DRAWN	REVISED -			•	••	MORGAN	366	344	
...	...	CHECKED -	REVISED -								CONTRACT NO. 72D21
...	...	DATE - 09-18-2015	REVISED -								ILLINOIS FED. AID PROJECT

DATE	
BY	
SURVEYED	
PLOTTED	
TEMPLATE	
AREAS	
CHECKED	
FINAL SURVEY	
NOTE BOOK	
NO.	

DATE	
BY	
SURVEYED	
PLOTTED	
TEMPLATE	
AREAS	
CHECKED	
ORIGINAL SURVEY	
NOTE BOOK	
NO.	



•-310A, 753  
 \*\*23BR, R56, TS-5; 33BR-1, RS4, TS-2

FILE NAME =	USER NAME = Verenskifa	DESIGNED - RTS	REVIS
p:\1\IL084EBIDINTEG\Illinois.gov\PIDOT\Documents\	DOT Offices\District 6\Projects\0672021\CADD\DRAWING\Sheets\1\XRS\310A, 753\310A, 753 - Cross Sections, Mainline.dgn	CHECKED -	REVIS
Default	PLOT SCALE = 10.0000" / in.	DATE - 09-18-2015	

**STATE OF ILLINOIS  
 DEPARTMENT OF TRANSPORTATION**

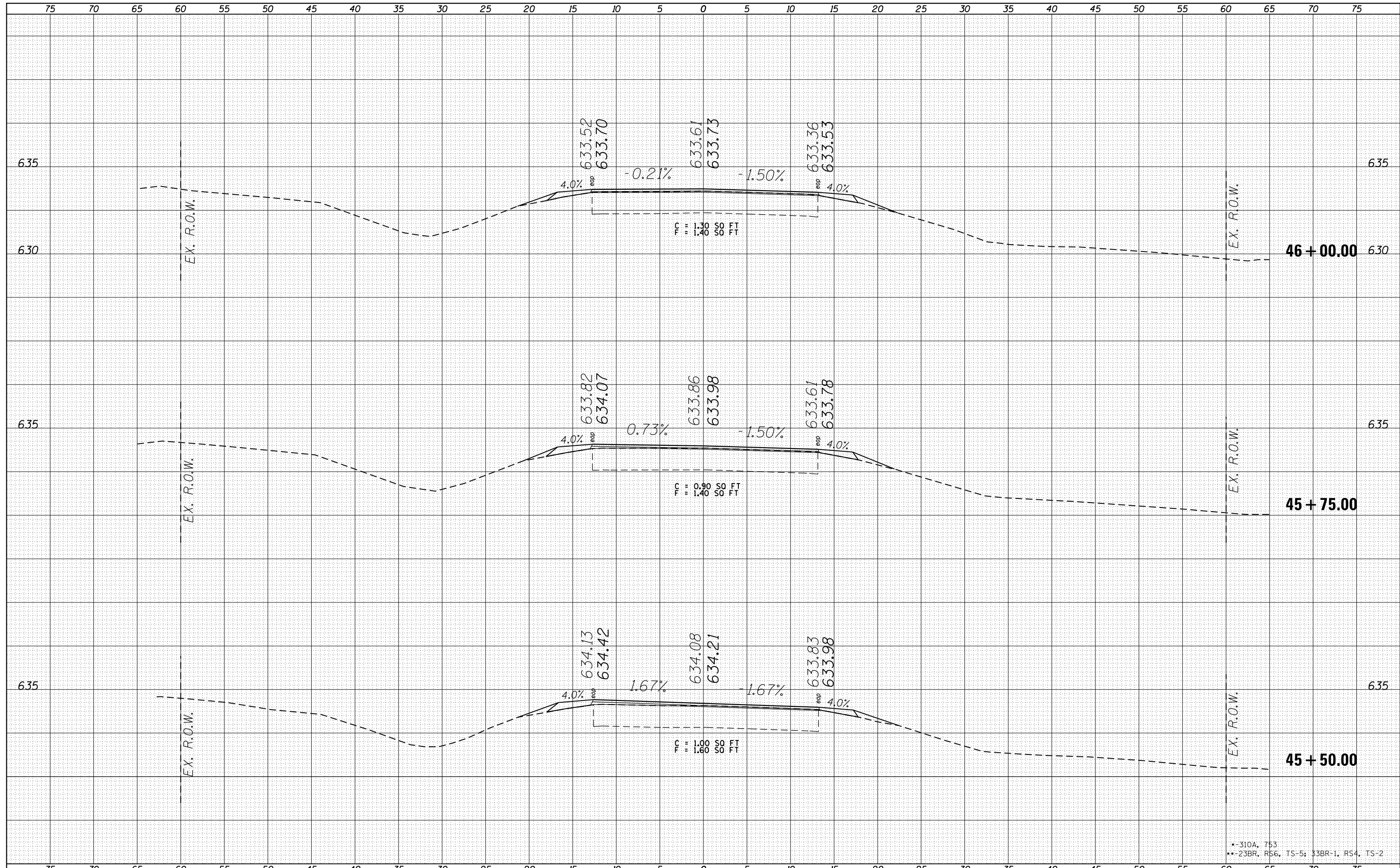
**CROSS SECTIONS, MAINLINE**

SCALE: SHEET 19 OF 23 SHEETS STA. TO STA.

F.A.P. RTE.	SECTION	COUNTY	TOTAL SHEETS	SHEET NO.
•	••	MORGAN	366	345
CONTRACT NO. 72021				
ILLINOIS FED. AID PROJECT				

DATE	
BY	
FINAL SURVEY	SURVEYED
NOTE BOOK	PLOTTED
NO.	TEMPLATE
	AREAS CHECKED

DATE	
BY	
ORIGINAL SURVEY	SURVEYED
NOTE BOOK	PLOTTED
NO.	TEMPLATE
	AREAS CHECKED



•-310A, 753  
 \*\*-23BR, R56, TS-5; 33BR-1, RS4, TS-2

FILE NAME =	USER NAME = Verenskifa	DESIGNED -	RTS	REVISED -		<b>STATE OF ILLINOIS</b> <b>DEPARTMENT OF TRANSPORTATION</b>	<b>CROSS SECTIONS, MAINLINE</b>			F.A.P. RTE.	SECTION	COUNTY	TOTAL SHEETS	SHEET NO.
Default	DOT Offices\District 6\Projects\0672021\CADD\Drawings\Drawings, Mainline.dgn	CHECKED -		REVISED -			SCALE:	SHEET 20	OF 23 SHEETS	STA.	TO STA.	MORGAN	366	346
	PLOT SCALE = 10.0000" / in.	DATE -	09-18-2015	REVISED -									CONTRACT NO. 72021	
	PLOT DATE = 1/28/2016			REVISED -									ILLINOIS FED. AID PROJECT	







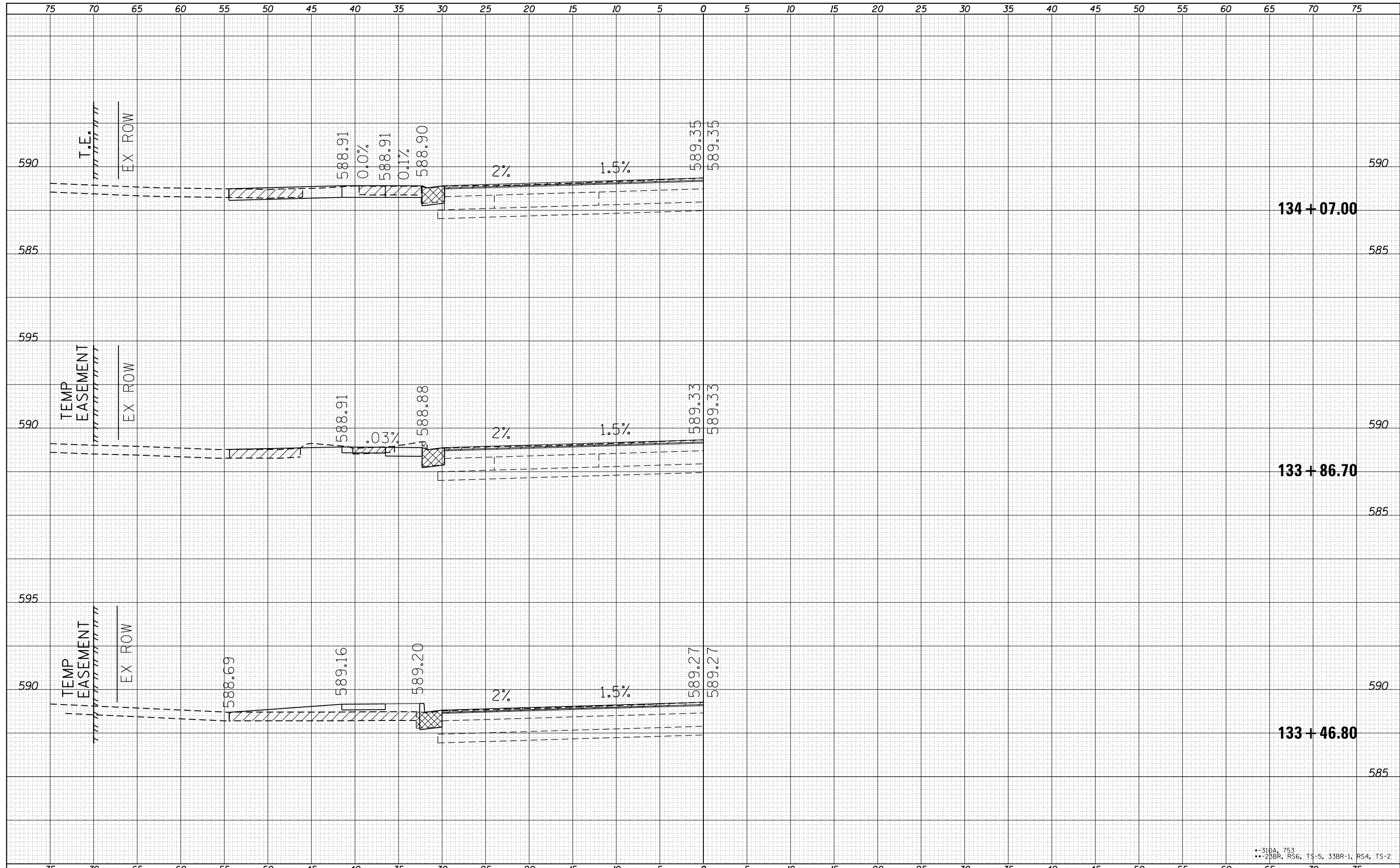






DATE	
BY	
FINAL SURVEY NO.	
SURVEYED PLOTTED	
NOTE BOOK AREAS CHECKED	

DATE	
BY	
ORIGINAL SURVEY NO.	
SURVEYED PLOTTED	
NOTE BOOK AREAS CHECKED	



• 310A, 753  
• 25BR, R36, TS-5, 33BR-1, RS4, TS-2

FILE NAME =	USER NAME = Verenskifa	DESIGNED - RTS	REVISED -	<b>STATE OF ILLINOIS</b> <b>DEPARTMENT OF TRANSPORTATION</b>	<b>CROSS SECTIONS, ENTRANCES</b> <b>COMMERCIAL &amp; PRIVATE</b>	F.A.P. RTE.	SECTION	COUNTY	TOTAL SHEETS	SHEET NO.	
		CHECKED -	REVISED -			•	•	MORGAN	366	352	
		DATE - 2-19-2014	REVISED -			CONTRACT NO. 72D21			ILLINOIS FED. AID PROJECT		
						SCALE:	SHEET 3 OF 15 SHEETS	STA. 133+46.80 TO STA. 134+07.00			





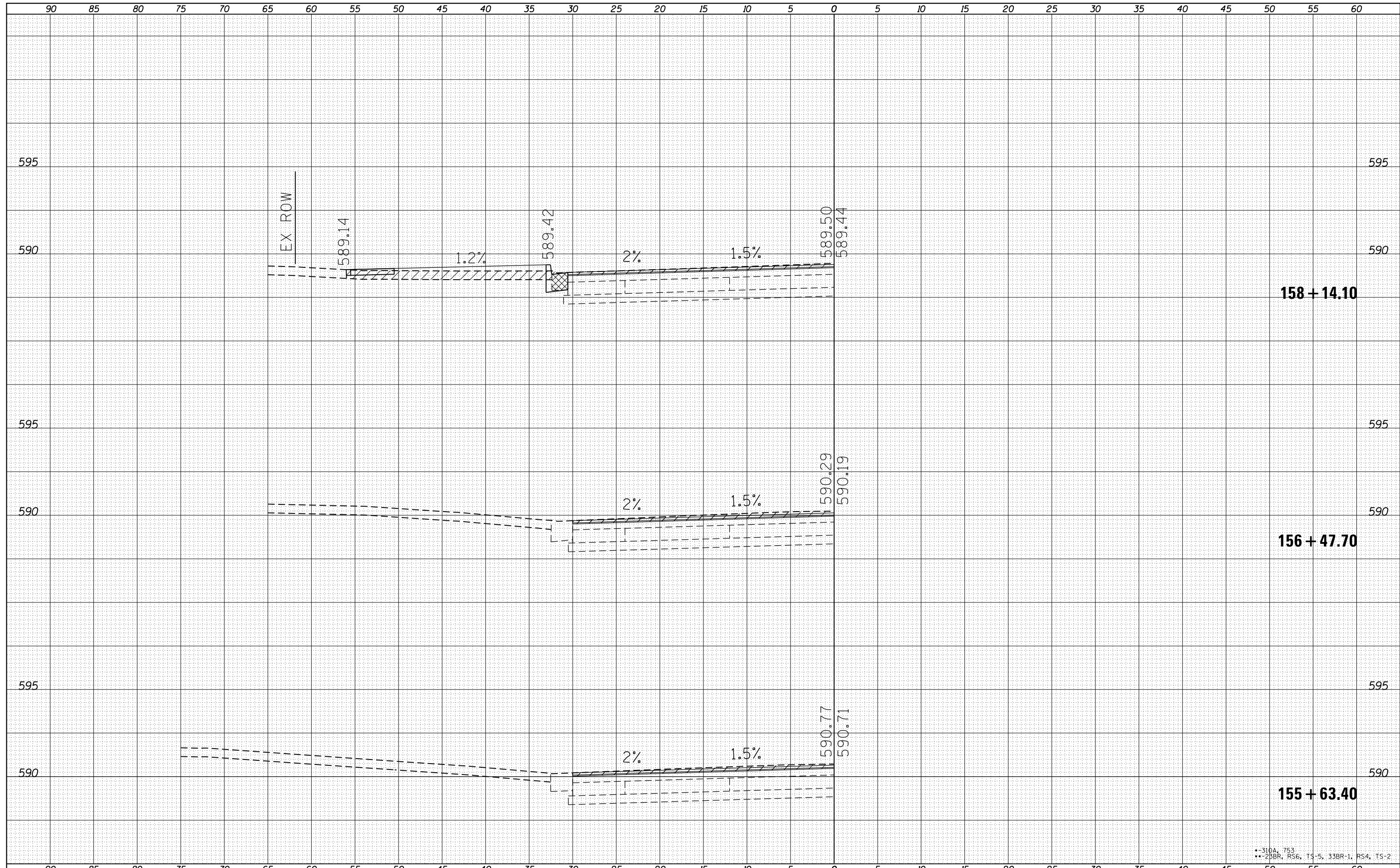






DATE	
BY	
FINAL SURVEY	SURVEYED
NOTE BOOK	PLOTTED
NO.	TEMPLATE
	AREAS CHECKED

DATE	
BY	
ORIGINAL SURVEY	SURVEYED
NOTE BOOK	PLOTTED
NO.	TEMPLATE
	AREAS CHECKED



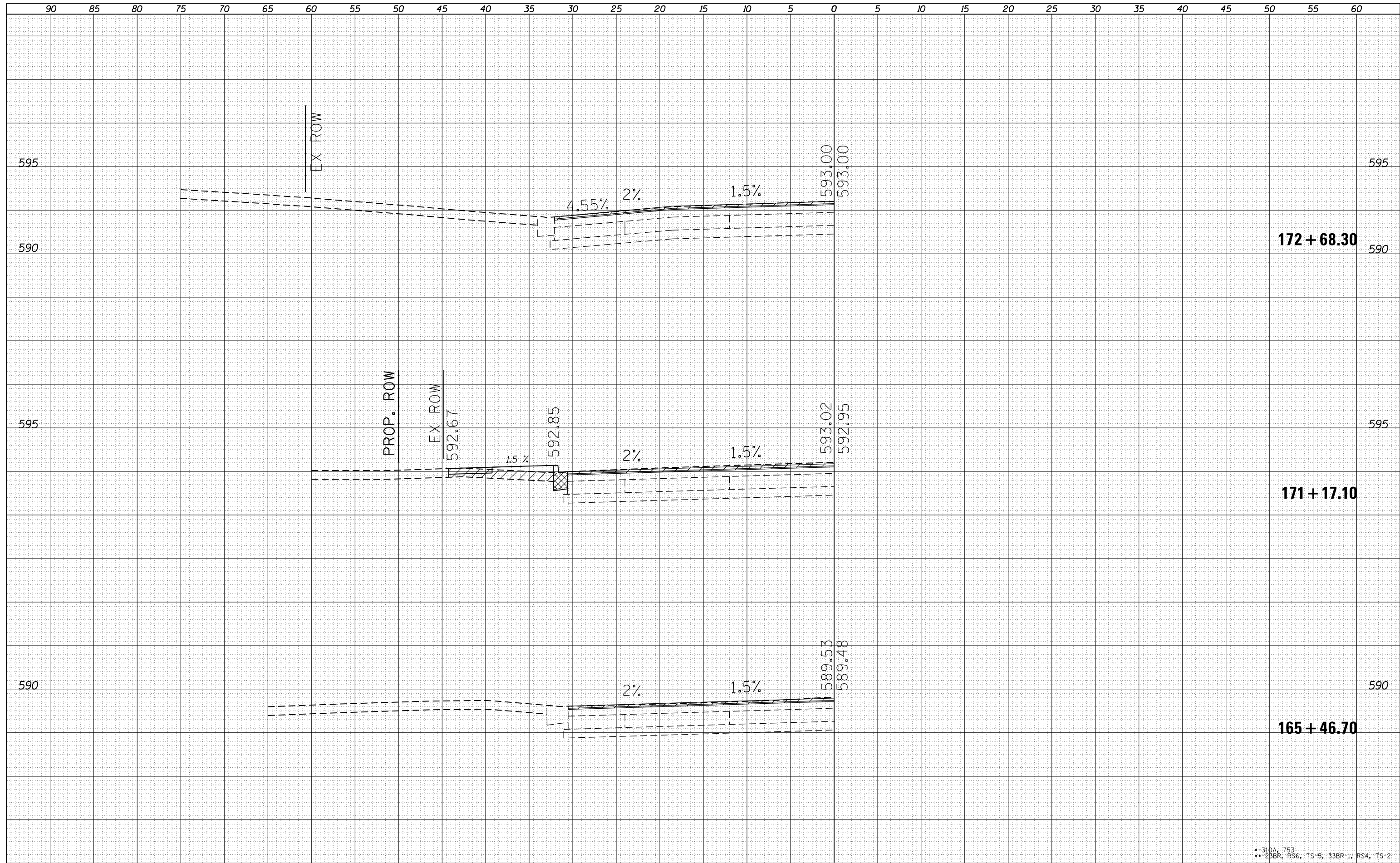
• 310A, 753  
• 25BR, R36, TS-5, 33BR-1, RS4, TS-2

FILE NAME =	USER NAME = Verenskifa	DESIGNED - RTS	REVISIED -	<b>STATE OF ILLINOIS</b> <b>DEPARTMENT OF TRANSPORTATION</b>	<b>CROSS SECTIONS, ENTRANCES</b> <b>COMMERCIAL &amp; PRIVATE</b>	F.A.P. RTE.	SECTION	COUNTY	TOTAL SHEETS	SHEET NO.
Default	DOT Offices\District 6\Projects\0672021\CADD\Drawings\Entrances.dwg	CHECKED -	REVISIED -			•	•	MORGAN	366	357
	PLOT SCALE = 10.0000' / in.	DATE - 2-19-2014	REVISIED -			CONTRACT NO. 72021				
	PLOT DATE = 1/28/2016					ILLINOIS FED. AID PROJECT				

SCALE: SHEET 8 OF 15 SHEETS STA. 155+63.40 TO STA. 158+14.10

DATE	
BY	
ORIGINAL SURVEY NO.	
SURVEYED	
PLOTTED	
TEMPLATE	
AREAS	
CHECKED	

DATE	
BY	
ORIGINAL SURVEY NO.	
SURVEYED	
PLOTTED	
TEMPLATE	
AREAS	
CHECKED	



• 310A, 753  
 • 25BR, R36, TS-5, 33BR-1, RS4, TS-2

FILE NAME =	USER NAME = Verenskifa	DESIGNED - RTS	REVISOR -
PROJECT =	PROJECT =	DRAWN -	REVISOR -
PLOT SCALE = 10.0000" / in.	CHECKED -	REVISOR -	REVISOR -
PLOT DATE = 1/28/2016	DATE = 2-19-2014	REVISOR -	REVISOR -

**STATE OF ILLINOIS  
 DEPARTMENT OF TRANSPORTATION**

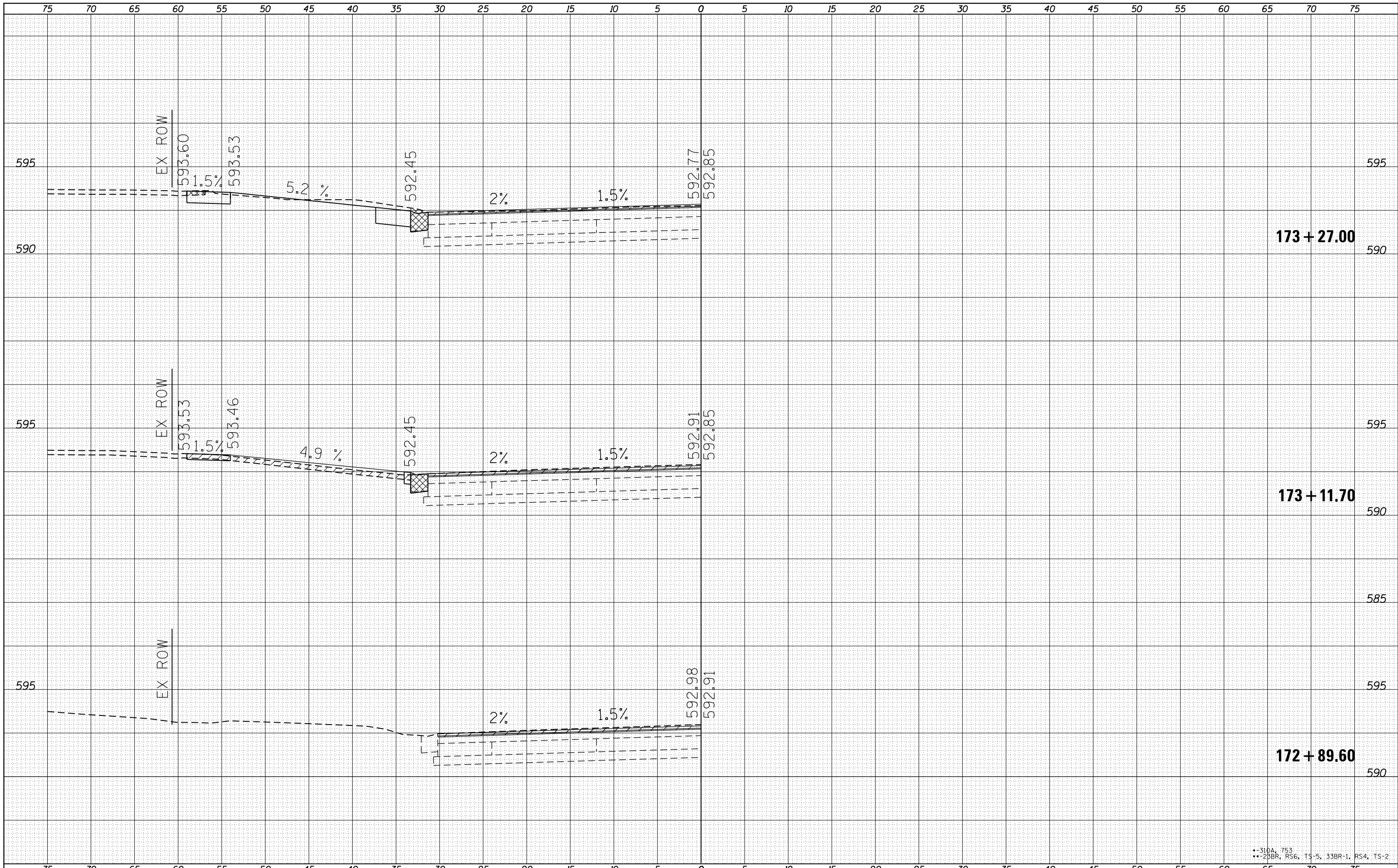
**CROSS SECTIONS, ENTRANCES  
 COMMERCIAL & PRIVATE**

SCALE: SHEET 9 OF 15 SHEETS STA. 165+46.70 TO STA. 172+68.30

F.A.P. RTE.	SECTION	COUNTY	TOTAL SHEETS	SHEET NO.
		MORGAN	366	358
CONTRACT NO. 72D21				
ILLINOIS FED. AID PROJECT				

DATE	
BY	
FINAL SURVEY	SURVEYED
NOTE BOOK	PLOTTED
NO.	AREAS CHECKED

DATE	
BY	
ORIGINAL SURVEY	SURVEYED
NOTE BOOK	PLOTTED
NO.	AREAS CHECKED

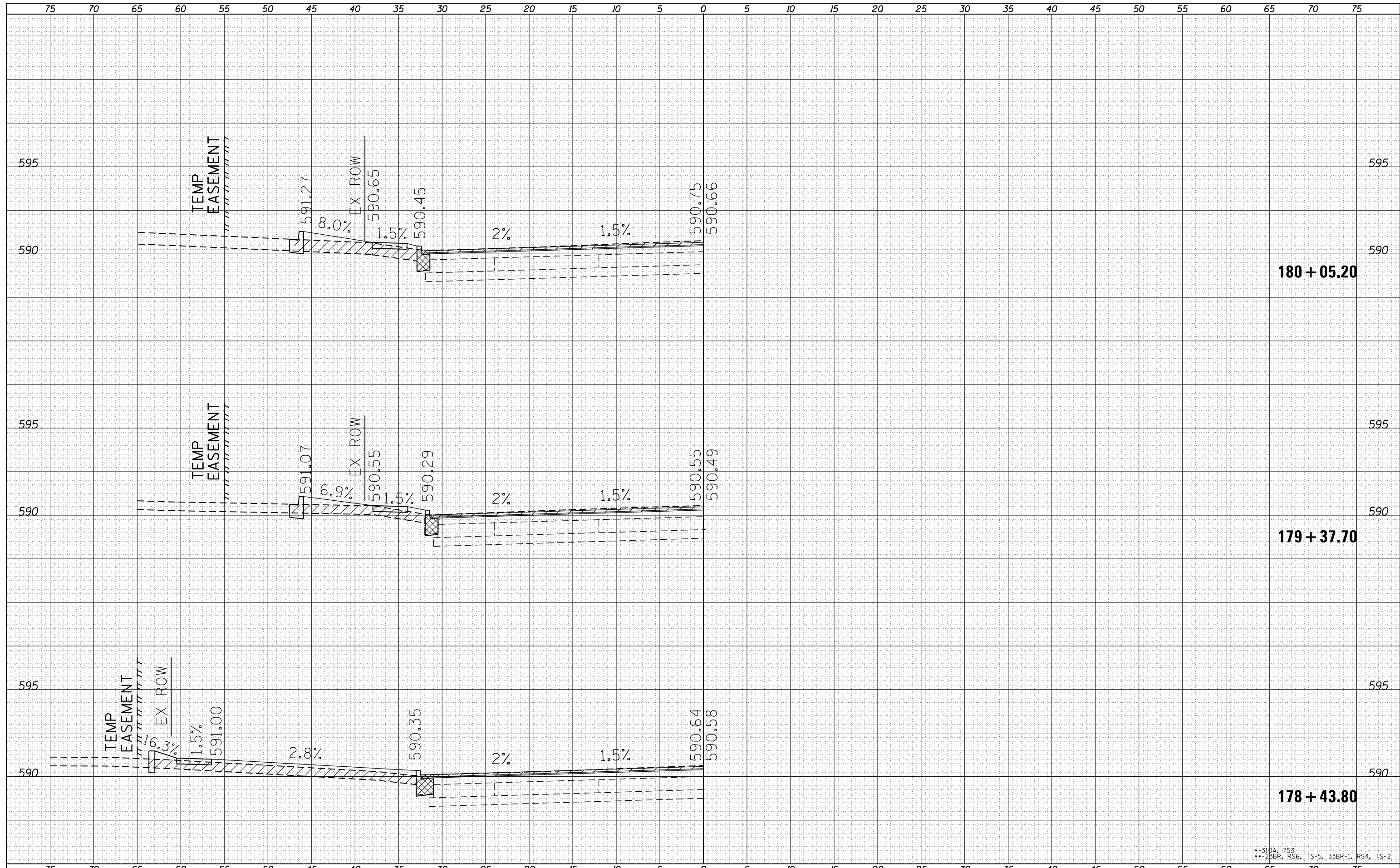


•-310A, 753  
••-25BR, R36, TS-5, 33BR-1, RS4, TS-2

FILE NAME =	USER NAME = Verenskifa	DESIGNED - RTS	REVISED -	<b>STATE OF ILLINOIS</b> <b>DEPARTMENT OF TRANSPORTATION</b>	<b>CROSS SECTIONS, ENTRANCES</b> <b>COMMERCIAL &amp; PRIVATE</b>				F.A.P. RTE.	SECTION	COUNTY	TOTAL SHEETS	SHEET NO.
		DRAWN -	REVISED -		•	•	MORGAN	366	359				
		CHECKED -	REVISED -		CONTRACT NO. 72D21								
		DATE - 2-19-2014	REVISED -		ILLINOIS FED. AID PROJECT								
Default	PLOT SCALE = 10.0000' / in.			SCALE:	SHEET 10 OF 15 SHEETS	STA. 172+89.60 TO STA. 173+27.00							

DATE	
BY	
FINAL SURVEY	SURVEYED
NOTE BOOK	PLOTTED
NO.	TEMPLATE
	AREAS
	CHECKED

DATE	
BY	
ORIGINAL SURVEY	SURVEYED
NOTE BOOK	PLOTTED
NO.	TEMPLATE
	AREAS
	CHECKED



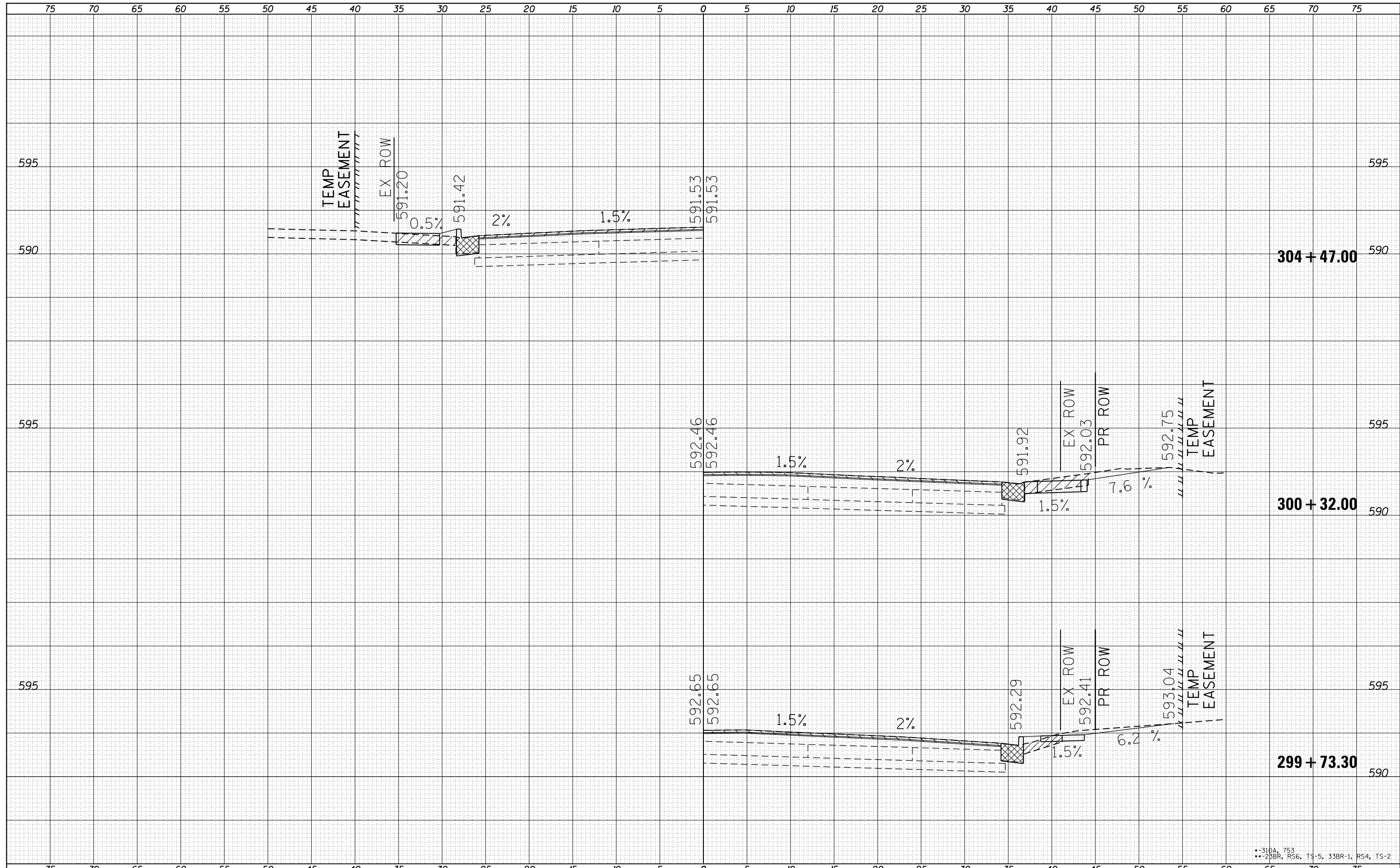
• 310A, 753  
• 25BR, R36, TS-5, 33BR-1, RS4, TS-2

FILE NAME =	USER NAME = Verenskifa	DESIGNED - RTS	REVISED -	<b>STATE OF ILLINOIS</b> <b>DEPARTMENT OF TRANSPORTATION</b>	<b>CROSS SECTIONS, ENTRANCES</b> <b>COMMERCIAL &amp; PRIVATE</b>			F.A.P. RTE.	SECTION	COUNTY	TOTAL SHEETS	SHEET NO.
Default	DOT Offices\District 6\Projects\0672021\CADD\Drawings\Entrances	DRAWN -	REVISED -		•	•	MORGAN	366	360			
	PLOT SCALE = 10.0000' / in.	CHECKED -	REVISED -		CONTRACT NO. 72D21							
	PLOT DATE = 1/28/2016	DATE - 2-19-2014	REVISED -		SCALE:	SHEET 11 OF 15 SHEETS	STA. 178+43.80 TO STA. 180+05.20	ILLINOIS FED. AID PROJECT				



DATE	
BY	
FINAL SURVEY	SURVEYED
NOTE BOOK	PLOTTED
NO.	TEMPLATE
	AREAS
	CHECKED

DATE	
BY	
ORIGINAL SURVEY	SURVEYED
NOTE BOOK	PLOTTED
NO.	TEMPLATE
	AREAS
	CHECKED



• 310A, 753  
 • 25BR, R36, TS-5, 33BR-1, RS4, TS-2

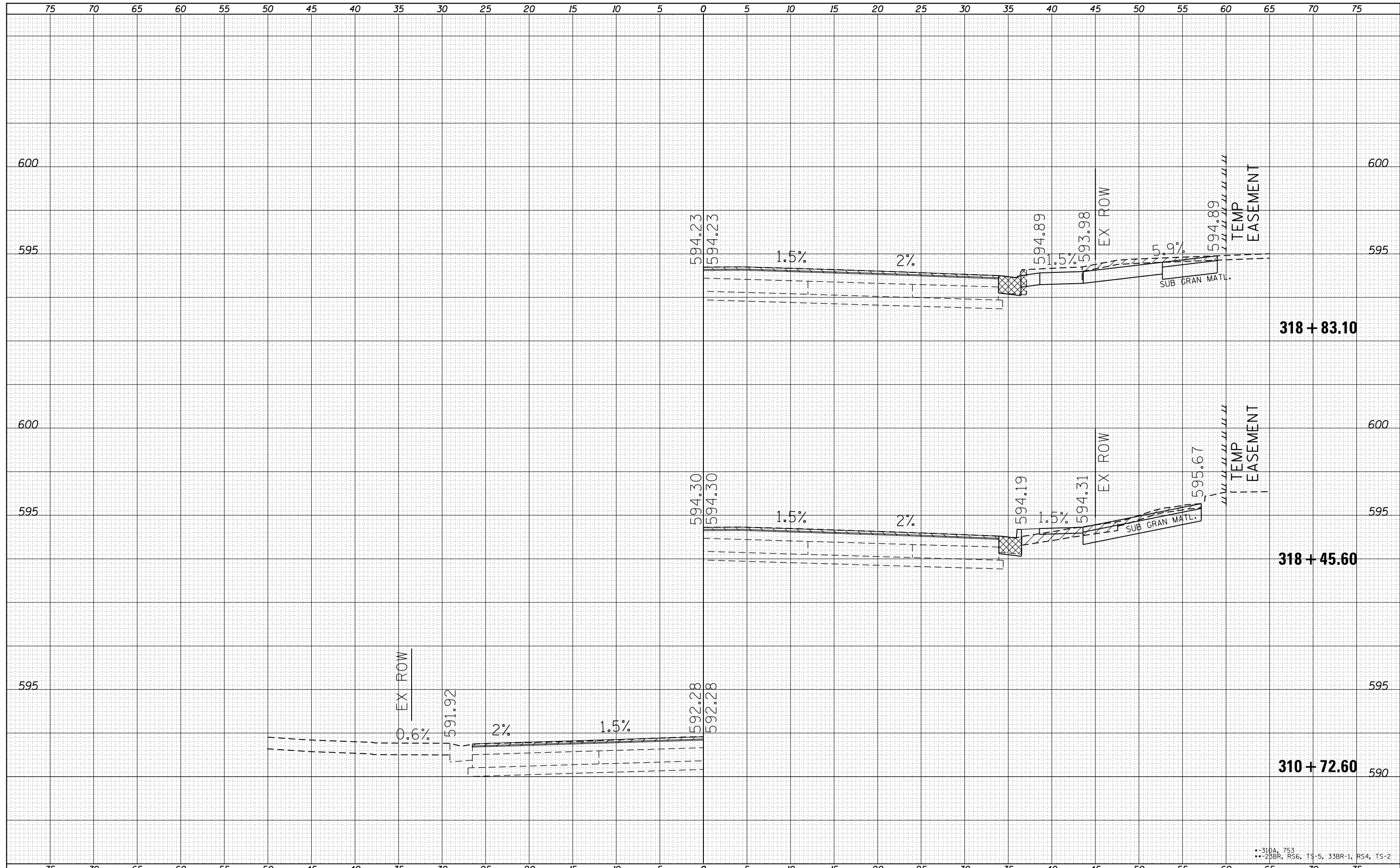
FILE NAME =	USER NAME = Verenskifa	DESIGNED - RTS	REVISOR -	<b>STATE OF ILLINOIS</b> <b>DEPARTMENT OF TRANSPORTATION</b>	<b>CROSS SECTIONS, ENTRANCES</b> <b>COMMERCIAL &amp; PRIVATE</b>	F.A.P. RTE.	SECTION	COUNTY	TOTAL SHEETS	SHEET NO.
Default	DOT Offices\District 6\Projects\0672021\CADD\Drawings\Entrances.dwg	CHECKED -	REVISOR -			•	•	MORGAN	366	362
	PLOT SCALE = 10.0000' / in.	DATE - 2-19-2014	REVISOR -			CONTRACT NO. 72021				

SCALE: SHEET 13 OF 15 SHEETS STA. 299+73.30 TO STA. 304+47.00

ILLINOIS FED. AID PROJECT

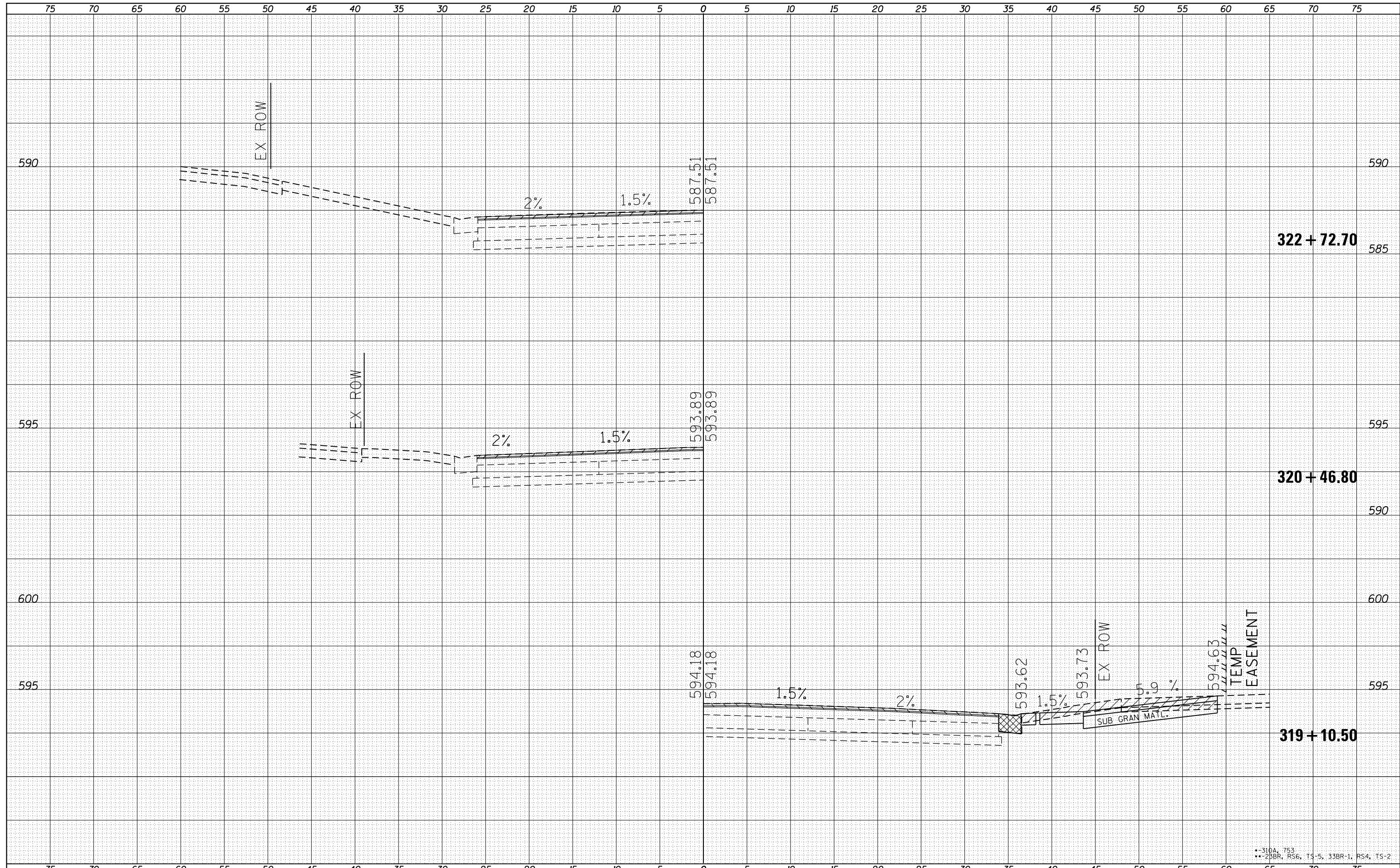
DATE	
BY	
ORIGINAL SURVEY	
SURVEYED	
PLOTTED	
TEMPLATE	
AREAS	
CHECKED	
NO.	

DATE	
BY	
ORIGINAL SURVEY	
SURVEYED	
PLOTTED	
TEMPLATE	
AREAS	
CHECKED	
NO.	



DATE	
BY	
FINAL SURVEY NO.	
SURVEYED	
PLOTTED	
TEMPLATE	
AREAS	
CHECKED	

DATE	
BY	
ORIGINAL SURVEY NO.	
SURVEYED	
PLOTTED	
TEMPLATE	
AREAS	
CHECKED	



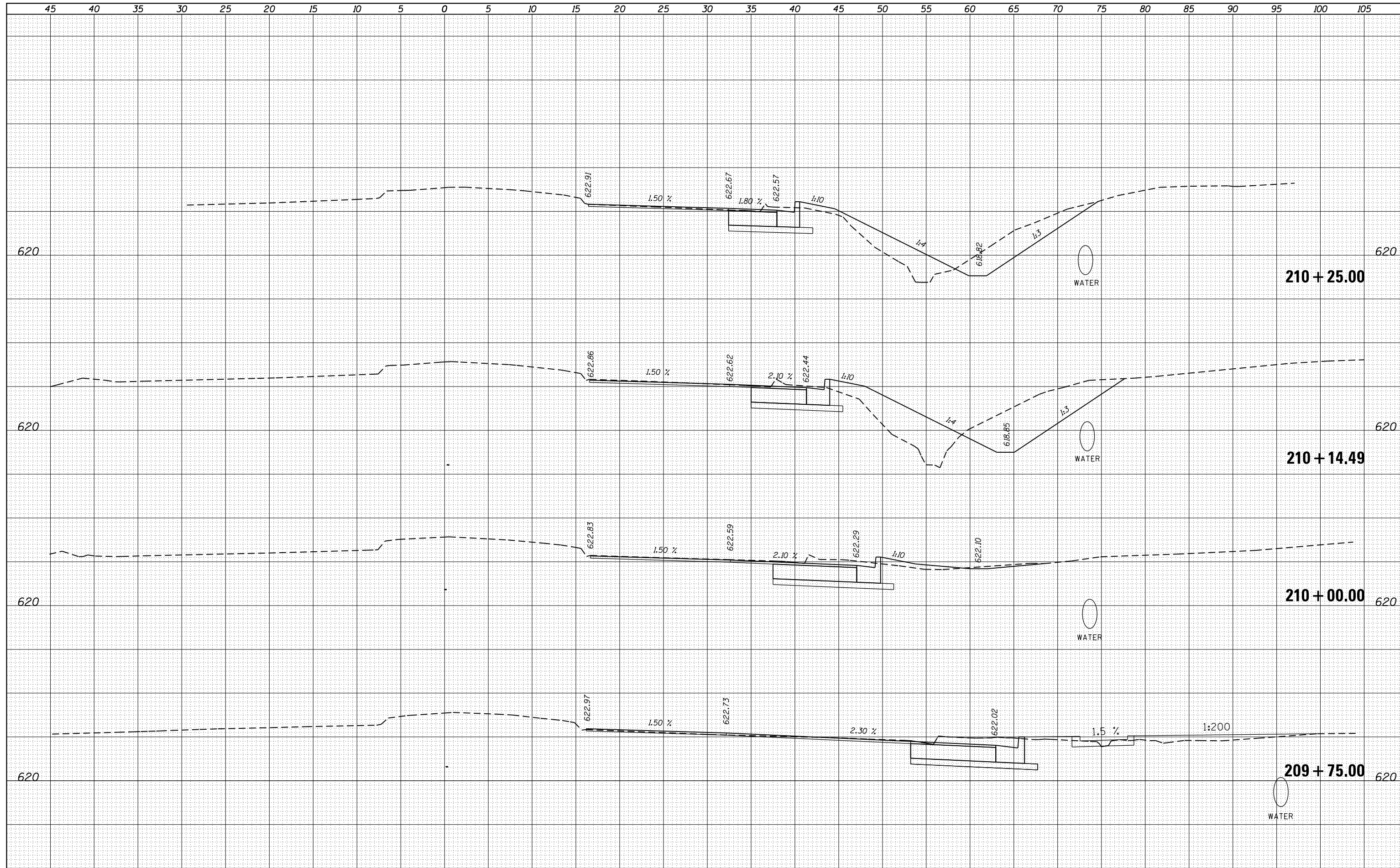
FILE NAME =	USER NAME = Verenskif	DESIGNED - RTS	REVISIED -	<b>STATE OF ILLINOIS</b> <b>DEPARTMENT OF TRANSPORTATION</b>	<b>CROSS SECTIONS, ENTRANCES</b> <b>COMMERCIAL &amp; PRIVATE</b>			F.A.P. RTE.	SECTION	COUNTY	TOTAL SHEETS	SHEET NO.
Default	DOT Offices\District 6\Projects\0672021\CADD\Drawings\Drawings\Entrances.dwg	CHECKED -	REVISIED -					•	•	MORGAN	366	364
	PLOT SCALE = 10.0000' / in.	DATE - 2-19-2014	REVISIED -		SCALE: SHEET 15 OF 15 SHEETS STA. 319+10.50 TO STA.1+45.64			CONTRACT NO. 72021				
	PLOT DATE = 1/28/2016		REVISIED -					ILLINOIS FED. AID PROJECT				

• 310A, 753  
• 25BR, R36, TS-5, 33BR-1, RS4, TS-2

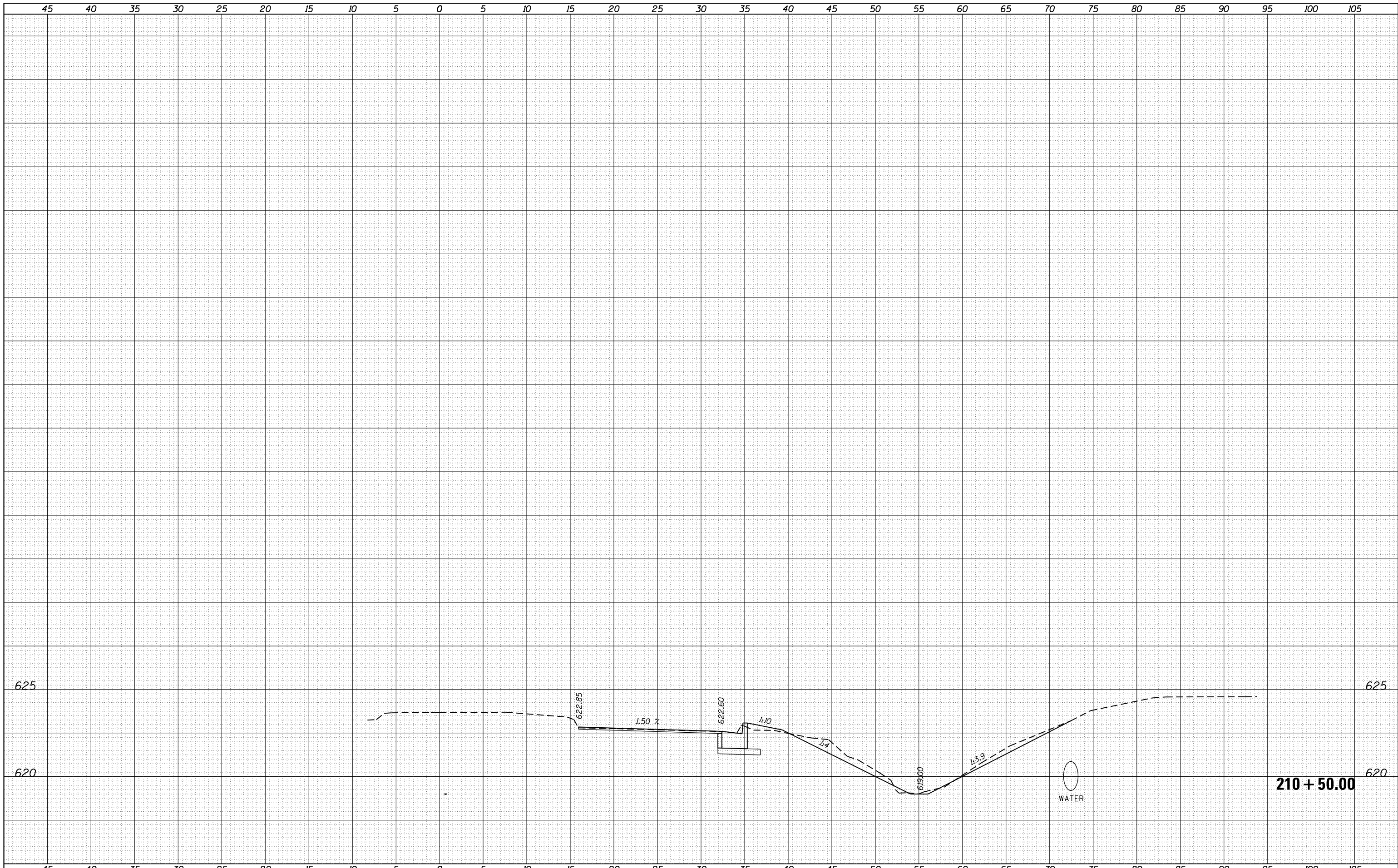


DATE	
BY	
FINAL SURVEY	SURVEYED
NOTE BOOK	PLOTTED
NO.	TEMPLATE
	AREAS CHECKED

DATE	
BY	
ORIGINAL SURVEY	SURVEYED
NOTE BOOK	PLOTTED
NO.	TEMPLATE
	AREAS CHECKED



• 310A, 753 ••• 23BR,RS6,TS-5;33BR-1,RS4,TS-2



DATE	
BY	
FINAL SURVEY	SURVEYED
NOTE BOOK	PLOTTED
NO.	TEMPLATE
	AREAS
	CHECKED

DATE	
BY	
ORIGINAL SURVEY	SURVEYED
NOTE BOOK	PLOTTED
NO.	TEMPLATE
	AREAS
	CHECKED

FILE NAME =  
 p:\11084EBIDINTEG\Illinois.gov\PIWIDOT\Documents\IDOT Offices\District 6\Projects\0672021\CADD\Drawings\1.X-Sections,Morton-IL 104

USER NAME = Verenskifa	DESIGNED -	REVISOR -
DRAWN	CHECKED -	REVISOR -
PLOT SCALE = 10.0000' / in.	DATE -	REVISOR -
PLOT DATE = 1/28/2016		

**STATE OF ILLINOIS  
 DEPARTMENT OF TRANSPORTATION**

**CROSS SECTIONS, EARTHWORK  
 IL 104 & MORTON AVE. INTERSECT**

SCALE: SHEET 2 OF 2 SHEETS STA. 210+50.00 TO STA. 210+50.00

F.A.P. RTE.	SECTION	COUNTY	TOTAL SHEETS	SHEET NO.
	***	MORGAN	366	366
			CONTRACT NO. 72021	
ILLINOIS FED. AID PROJECT				

• 310A, 753 ••• 23BR,RS6,TS-5;33BR-1,RS4,TS-2