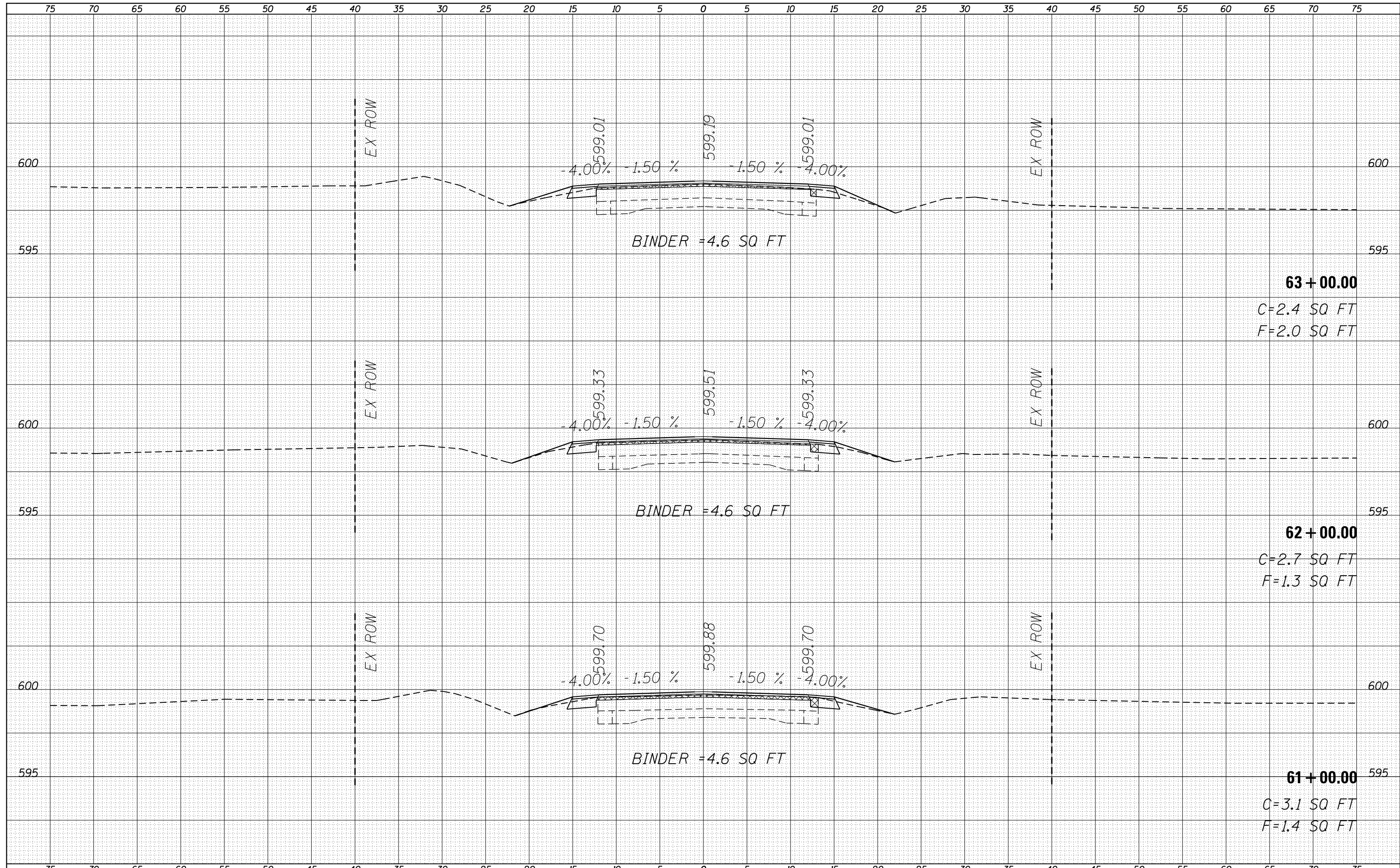


| | |
|--------------|---------------|
| DATE | |
| BY | |
| FINAL SURVEY | SURVEYED |
| NOTE BOOK | PLOTTED |
| NO. | TEMPLATE |
| | AREAS CHECKED |

| | |
|-----------------|---------------|
| DATE | |
| BY | |
| ORIGINAL SURVEY | SURVEYED |
| NOTE BOOK | PLOTTED |
| NO. | TEMPLATE |
| | AREAS CHECKED |

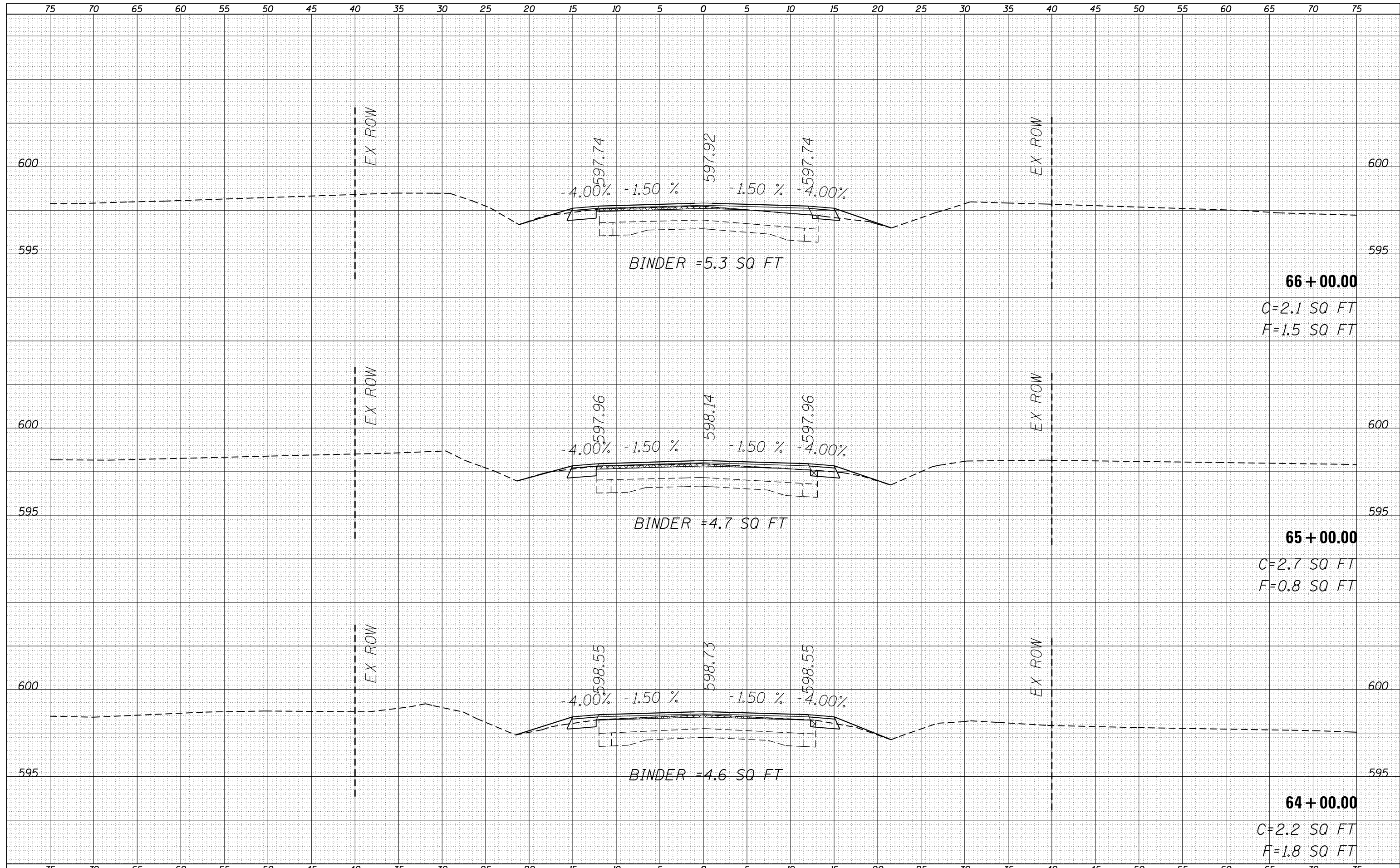


| | | | | | | | | | | | | | | | |
|-------------|------------------------|------------|------------|---|---|-------|-------------|---------|---------------|--------------|-----------|----|---------------------------|-------|-----|
| FILE NAME = | USER NAME = Verenskifa | DESIGNED - | REVISIED - | STATE OF ILLINOIS DEPARTMENT OF TRANSPORTATION | CROSS SECTION SHEETS FAP 67 (IL 97) - WEST SECTION | | F.A.P. RTE. | SECTION | COUNTY | TOTAL SHEETS | SHEET NO. | | | | |
| Default | 1/29/2016 | CHECKED - | REVISIED - | | SCALE: | SHEET | OF | SHEETS | STA. 61+00.00 | TO STA. | 67 | ** | SANGAMON | 181 | 101 |
| | | DATE - | REVISIED - | | | | | | | | | | CONTRACT NO. | 72H94 | |
| | | | | | | | | | | | | | ILLINOIS FED. AID PROJECT | | |

** (S) RS-5, I & (W) RS-8, I-2

| | |
|--------------|----------|
| DATE | |
| BY | |
| FINAL SURVEY | SURVEYED |
| NOTE BOOK | PLOTTED |
| NO. | TEMPLATE |
| | AREAS |
| | CHECKED |

| | |
|-----------------|----------|
| DATE | |
| BY | |
| ORIGINAL SURVEY | SURVEYED |
| NOTE BOOK | PLOTTED |
| NO. | TEMPLATE |
| | AREAS |
| | CHECKED |

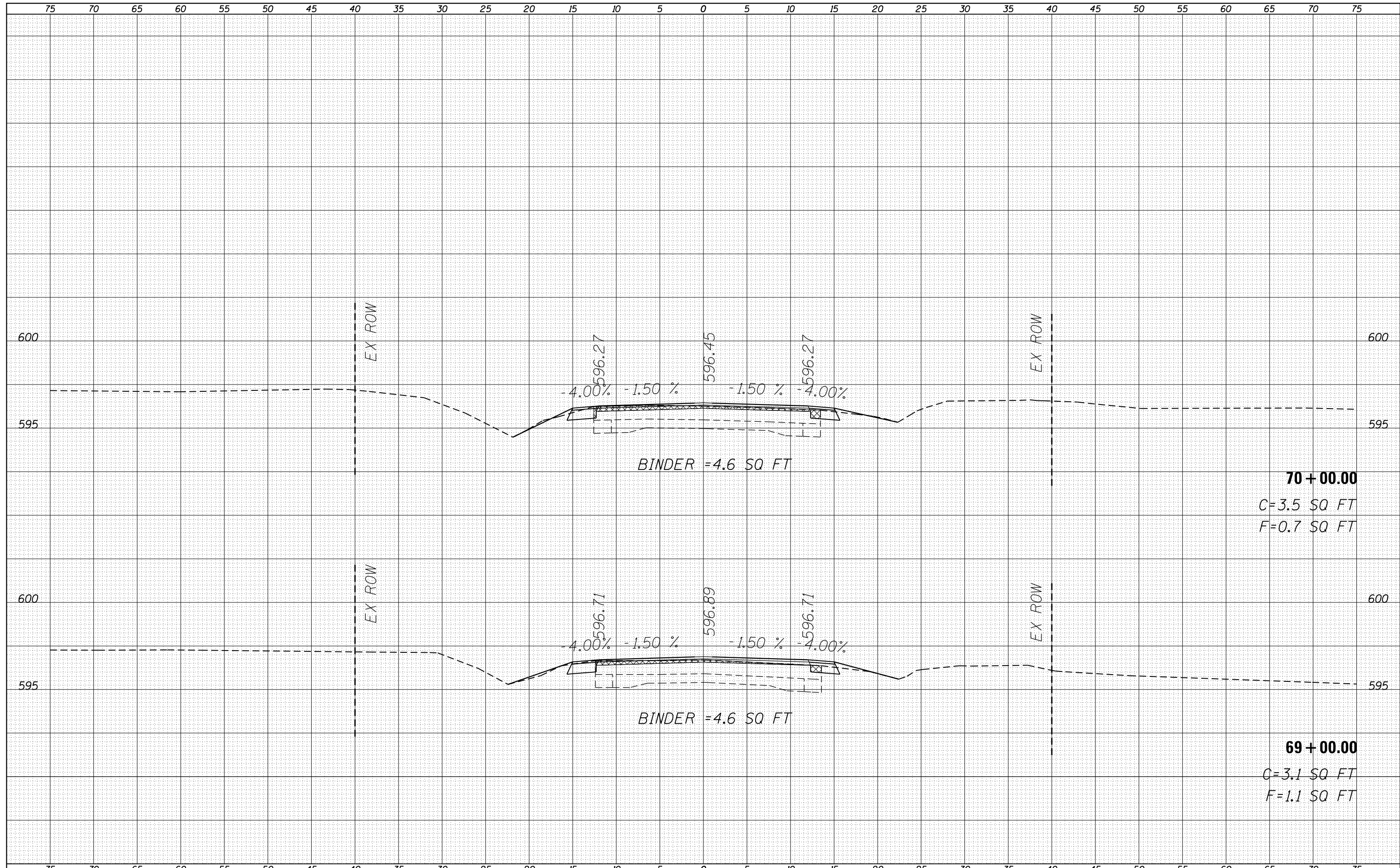


| | | | | | | | | | | | |
|-------------|-----------------------|------------|------------|---|-------------------------------|-------|--------------------|---------|--------|--------------|-----------|
| FILE NAME = | USER NAME = Verenskif | DESIGNED - | REVISIED - | STATE OF ILLINOIS DEPARTMENT OF TRANSPORTATION | CROSS SECTION SHEETS | | F.A.P. RTE. | SECTION | COUNTY | TOTAL SHEETS | SHEET NO. |
| | | REVISIED - | REVISIED - | | 67 | ** | SANGAMON | 181 | 102 | | |
| | | CHECKED - | REVISIED - | | FAP 67 (IL 97) - WEST SECTION | | CONTRACT NO. 72H94 | | | | |
| | | DATE - | REVISIED - | | SCALE: | SHEET | OF | SHEETS | STA. | TO | STA. |

** (S) RS-5, I & (W) RS-8, I-2

| | |
|------------------|--|
| DATE | |
| BY | |
| SURVEYED | |
| PLOTTED | |
| TEMPLATE | |
| AREAS | |
| CHECKED | |
| FINAL SURVEY NO. | |
| NOTE BOOK NO. | |
| AREAS CHECKED | |

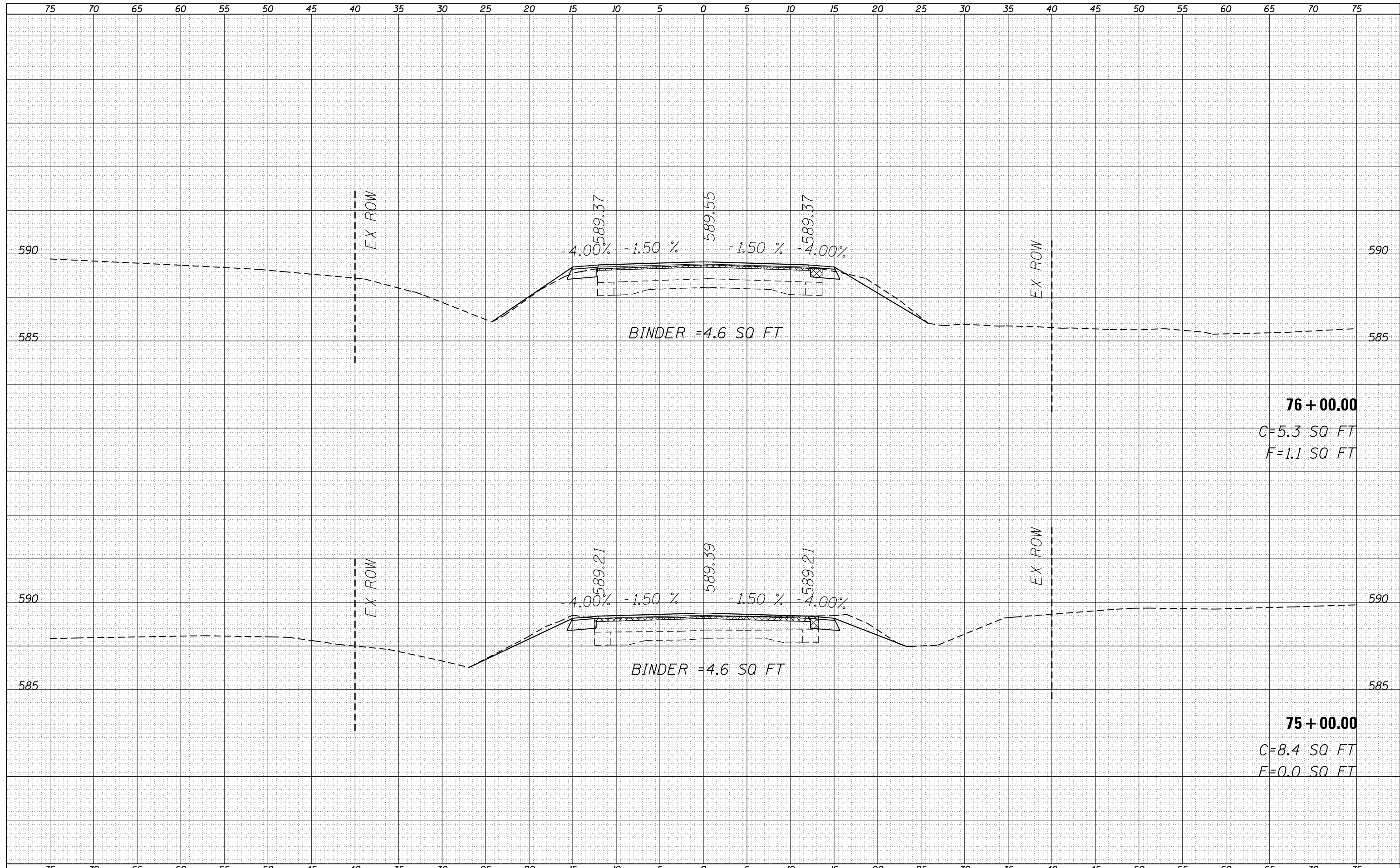
| | |
|---------------------|--|
| DATE | |
| BY | |
| SURVEYED | |
| PLOTTED | |
| TEMPLATE | |
| AREAS | |
| CHECKED | |
| ORIGINAL SURVEY NO. | |
| NOTE BOOK NO. | |
| AREAS CHECKED | |



| | | | | | | | | | | | |
|-------------|--|------------|------------|---|---|----|--------------------|---------|------------------------------|--------------|-----------|
| FILE NAME = | USER NAME = Verenskif | DESIGNED - | REVISIED - | STATE OF ILLINOIS DEPARTMENT OF TRANSPORTATION | CROSS SECTION SHEETS FAP 67 (IL 97) - WEST SECTION | | F.A.P. RTE. | SECTION | COUNTY | TOTAL SHEETS | SHEET NO. |
| Default | \\IL084EBIDINTEG... Documents\IDOT Offices\District 6\Projects\0672H94\CADD\Drawings\0672H94-sht-xssht-west.dgn | DRAWN - | REVISIED - | | 67 | ** | SANGAMON | 181 | 104 | | |
| | PLOT SCALE = 10.0000 "/td> <td>CHECKED -</td> <td>REVISIED -</td> <td colspan="2">SCALE: SHEET OF SHEETS STA. 69+00.00 TO STA.</td> <td colspan="2">CONTRACT NO. 72H94</td> <td>ILLINOIS FED. AID PROJECT</td> | CHECKED - | REVISIED - | | SCALE: SHEET OF SHEETS STA. 69+00.00 TO STA. | | CONTRACT NO. 72H94 | | ILLINOIS FED. AID PROJECT | | |
| | PLOT DATE = 1/29/2016 | DATE - | REVISIED - | | | | | | **S) RS-5, I & (W) RS-8, I-2 | | |

| | |
|--------------|----------|
| DATE | |
| BY | |
| FINAL SURVEY | SURVEYED |
| NOTE BOOK | PLOTTED |
| NO. | TEMPLATE |
| | AREAS |
| | CHECKED |

| | |
|-----------------|----------|
| DATE | |
| BY | |
| ORIGINAL SURVEY | SURVEYED |
| NOTE BOOK | PLOTTED |
| NO. | TEMPLATE |
| | AREAS |
| | CHECKED |

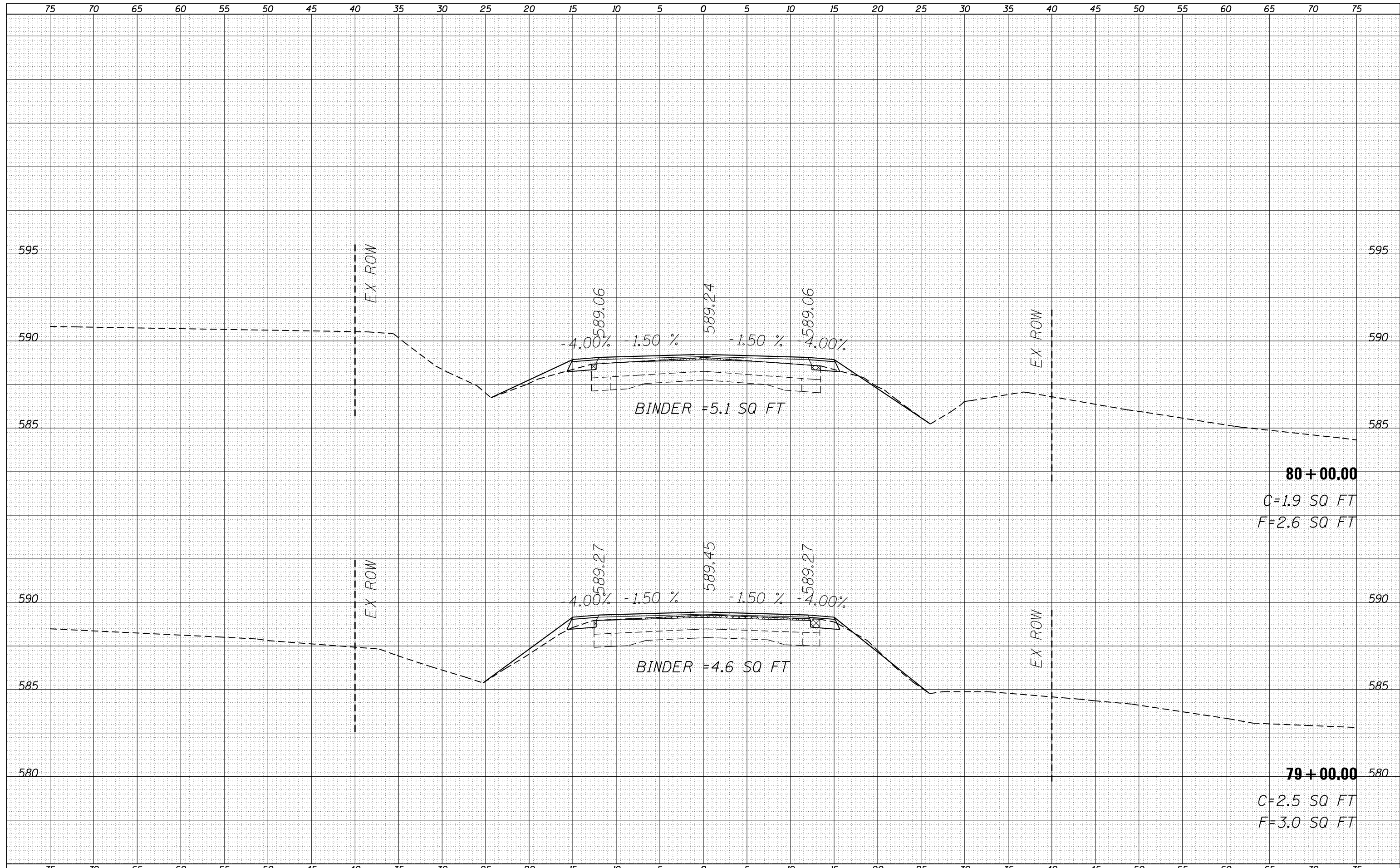


| | | | | | | | | | | | | | | | |
|-------------|------------------------|------------|-----------|---|---|-------|-------------|---------|---------------|------------------|-----------|----|---------------------------|-------|-----|
| FILE NAME = | USER NAME = Verenskifa | DESIGNED - | REVISOR - | STATE OF ILLINOIS DEPARTMENT OF TRANSPORTATION | CROSS SECTION SHEETS FAP 67 (IL 97) - WEST SECTION | | F.A.P. RTE. | SECTION | COUNTY | TOTAL SHEETS | SHEET NO. | | | | |
| Default | 1/29/2016 | CHECKED - | REVISOR - | | SCALE: | SHEET | OF | SHEETS | STA. 75+00.00 | TO STA. 76+00.00 | 67 | ** | SANGAMON | 181 | 107 |
| | | DATE - | REVISOR - | | | | | | | | | | CONTRACT NO. | 72H94 | |
| | | | | | | | | | | | | | ILLINOIS FED. AID PROJECT | | |

** (S) RS-5, I & (W) RS-8, I-2

| | |
|--------------|---------------|
| DATE | |
| BY | |
| FINAL SURVEY | SURVEYED |
| NOTE BOOK | PLOTTED |
| NO. | TEMPLATE |
| | AREAS CHECKED |

| | |
|-----------------|---------------|
| DATE | |
| BY | |
| ORIGINAL SURVEY | SURVEYED |
| NOTE BOOK | PLOTTED |
| NO. | TEMPLATE |
| | AREAS CHECKED |

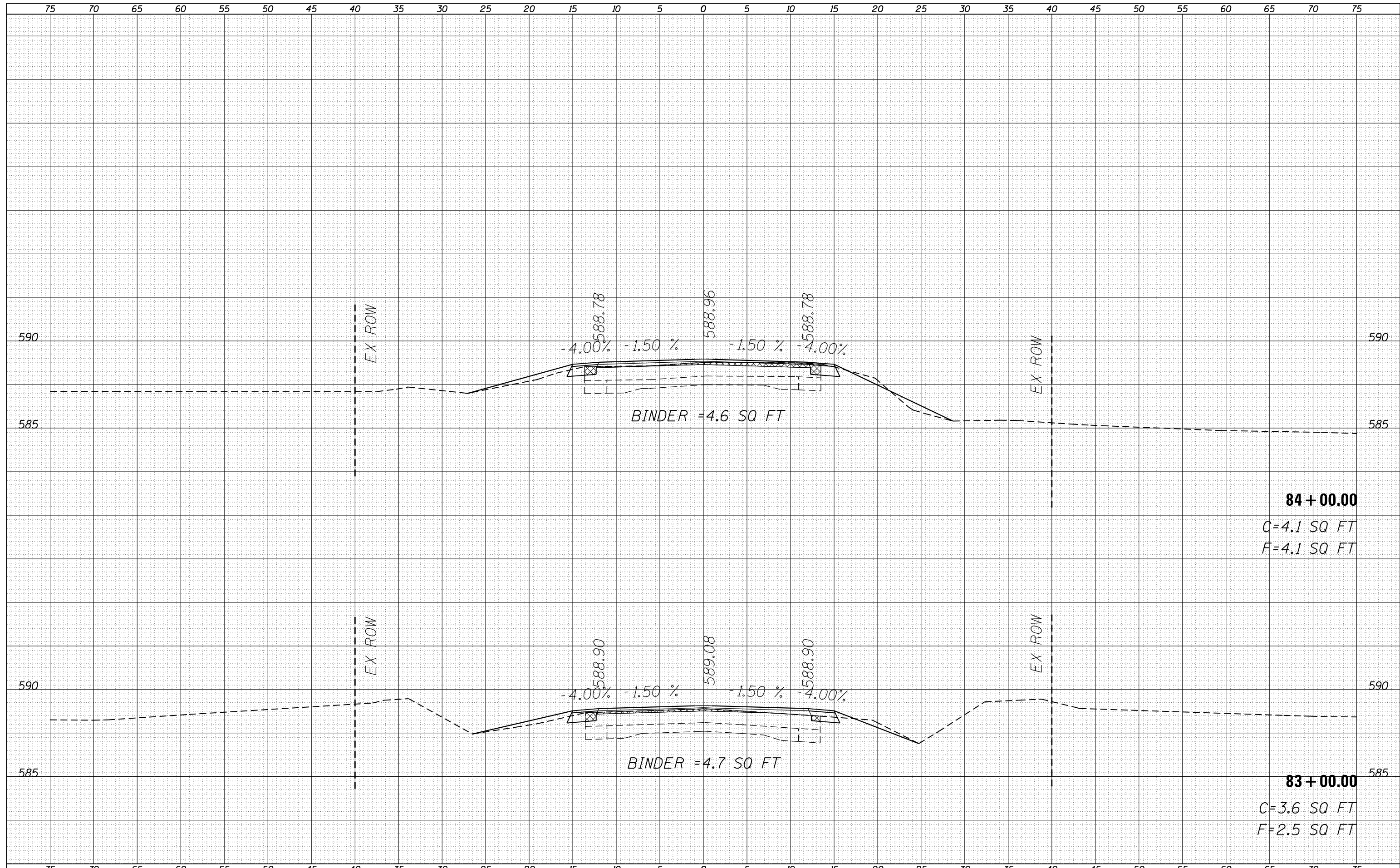


| | | | | | | | | | | | | | |
|-------------|------------------------|------------|------------|---|---|-------|-------------|---------|--------|------------------|---------------------------|-----|-----|
| FILE NAME = | USER NAME = Verenskifa | DESIGNED - | REVISIED - | STATE OF ILLINOIS DEPARTMENT OF TRANSPORTATION | CROSS SECTION SHEETS FAP 67 (IL 97) - WEST SECTION | | F.A.P. RTE. | SECTION | COUNTY | TOTAL SHEETS | SHEET NO. | | |
| Default | 1/29/2016 | CHECKED - | REVISIED - | | SCALE: | SHEET | OF | SHEETS | STA. | TO STA. 80+00.00 | ILLINOIS FED. AID PROJECT | 181 | 109 |
| | | DATE - | REVISIED - | | | | | | | | | | |
| | | | | | | | | | | | | | |

** (S) RS-5, I & (W) RS-8, I-2

| | |
|----------|--|
| DATE | |
| BY | |
| SURVEYED | |
| PLOTTED | |
| TEMPLATE | |
| AREAS | |
| CHECKED | |
| NO. | |

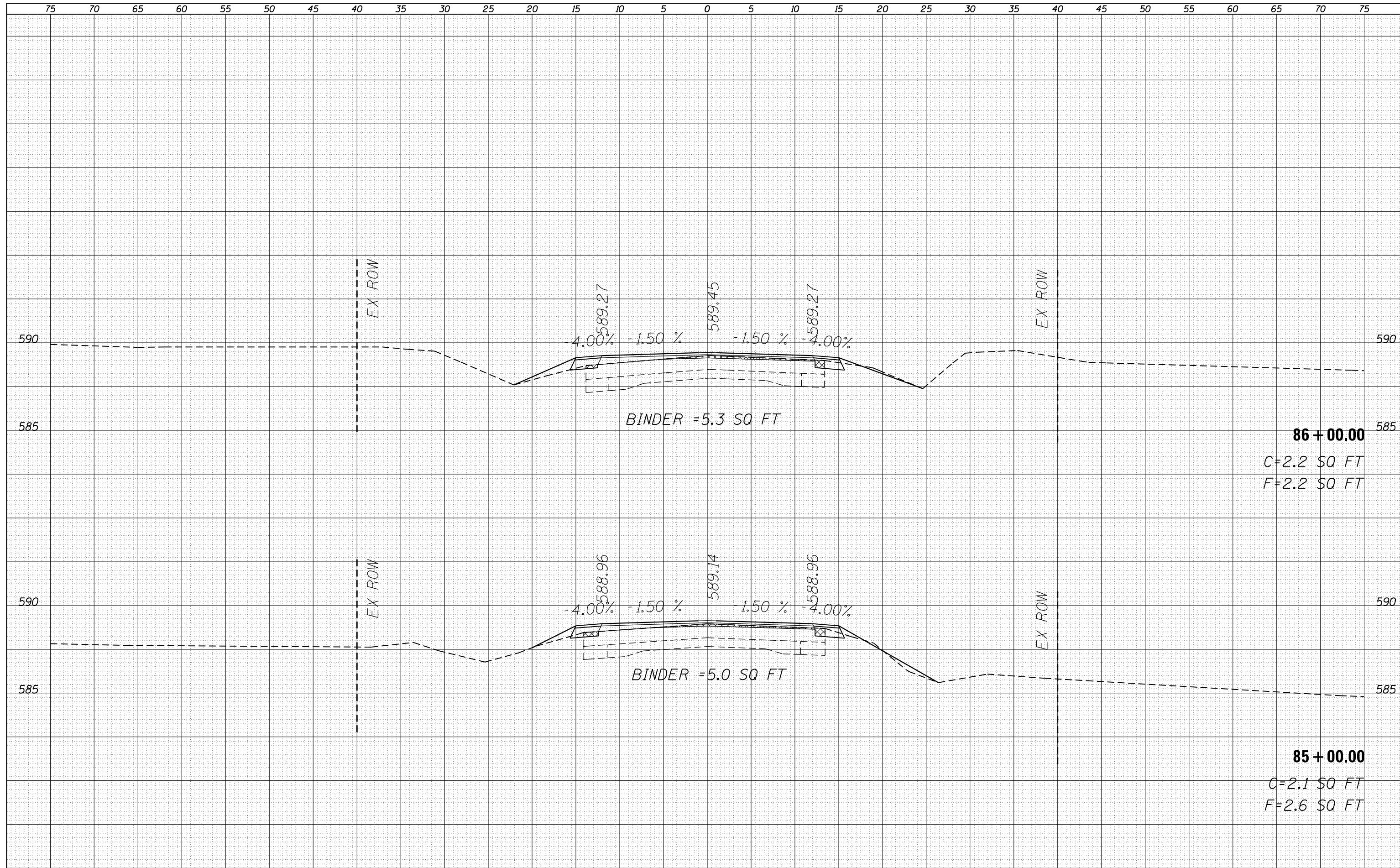
| | |
|----------|--|
| DATE | |
| BY | |
| SURVEYED | |
| PLOTTED | |
| TEMPLATE | |
| AREAS | |
| CHECKED | |
| NO. | |



| | | | | | | | | | | | |
|-------------|------------------------|------------|------------|---|-----------------------------|-----------------|--------------------|--------------------------------|---------------------------|--------------|-----------|
| FILE NAME = | USER NAME = Verenskifa | DESIGNED - | REVISIED - | STATE OF ILLINOIS DEPARTMENT OF TRANSPORTATION | CROSS SECTION SHEETS | | F.A.P. RTE. | SECTION | COUNTY | TOTAL SHEETS | SHEET NO. |
| | | REVISIED - | REVISIED - | | 67 | ** | SANGAMON | 181 | 111 | | |
| | | CHECKED - | REVISIED - | | TO STA. 84+00.00 | | CONTRACT NO. 72H94 | | ILLINOIS FED. AID PROJECT | | |
| | | DATE - | REVISIED - | | SCALE: | SHEET OF SHEETS | STA. | ** (S) RS-5, I & (W) RS-8, I-2 | | | |

| | |
|--------------|----------|
| DATE | |
| BY | |
| FINAL SURVEY | SURVEYED |
| NOTE BOOK | PLOTTED |
| NO. | TEMPLATE |
| | AREAS |
| | CHECKED |

| | |
|-----------------|----------|
| DATE | |
| BY | |
| ORIGINAL SURVEY | SURVEYED |
| NOTE BOOK | PLOTTED |
| NO. | TEMPLATE |
| | AREAS |
| | CHECKED |

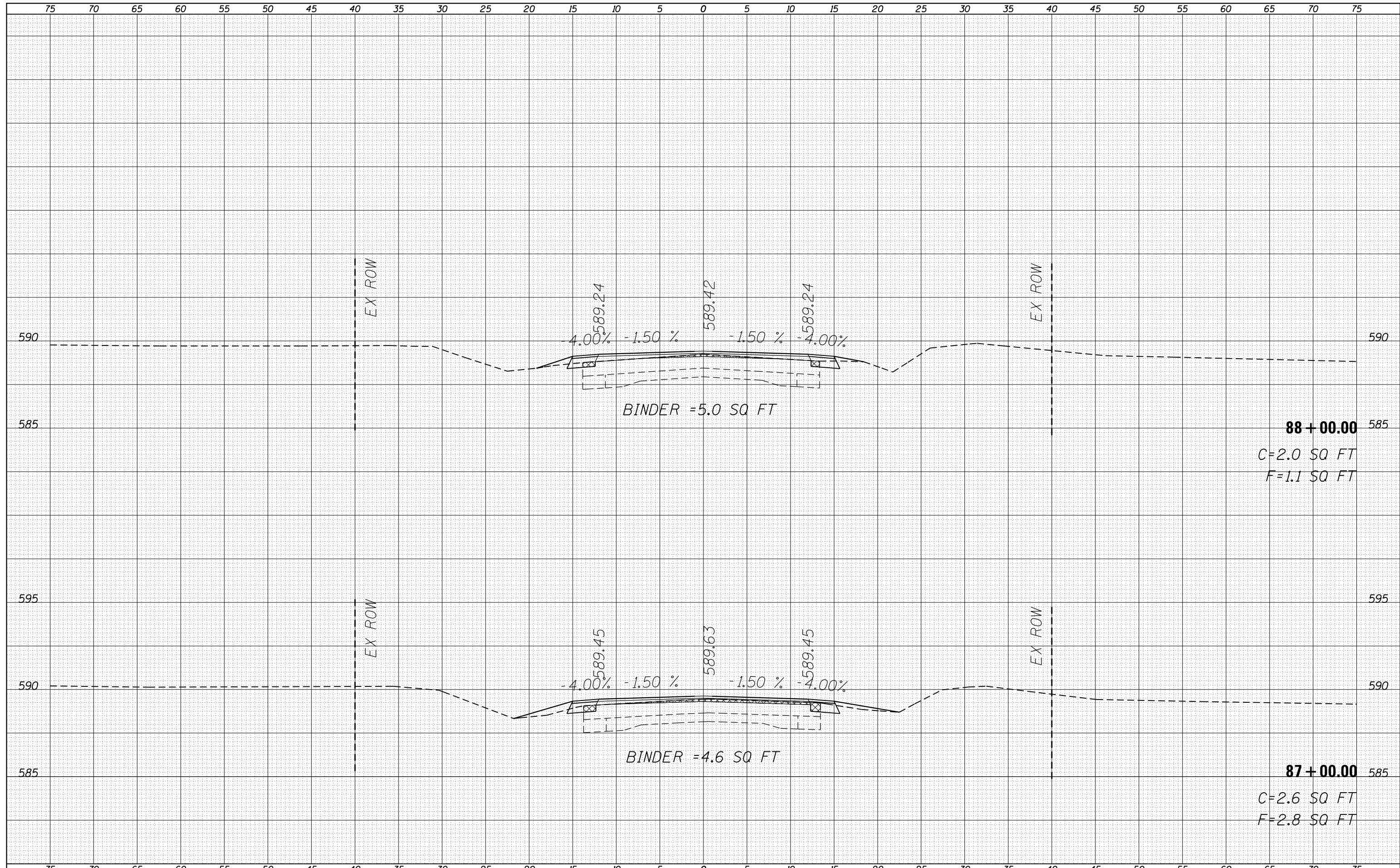


| | | | | | | | | | | | | |
|-------------|-----------------------|------------|------------|---|---|----|----------|---------------------------|---------|--------|--------------|-----------|
| FILE NAME = | USER NAME = Verenskif | DESIGNED - | REVISIED - | STATE OF ILLINOIS DEPARTMENT OF TRANSPORTATION | CROSS SECTION SHEETS FAP 67 (IL 97) - WEST SECTION | | | F.A.P. RTE. | SECTION | COUNTY | TOTAL SHEETS | SHEET NO. |
| | | | | | 67 | ** | SANGAMON | 181 | 112 | | | |
| | | | | | SCALE: SHEET OF SHEETS STA. TO STA. | | | ILLINOIS FED. AID PROJECT | | | | |
| | | | | | | | | CONTRACT NO. 72H94 | | | | |

** (S) RS-5, I & (W) RS-8, I-2

| | |
|--------------|---------------|
| DATE | |
| BY | |
| FINAL SURVEY | SURVEYED |
| NOTE BOOK | PLOTTED |
| NO. | TEMPLATE |
| | AREAS CHECKED |

| | |
|-----------------|---------------|
| DATE | |
| BY | |
| ORIGINAL SURVEY | SURVEYED |
| NOTE BOOK | PLOTTED |
| NO. | TEMPLATE |
| | AREAS CHECKED |

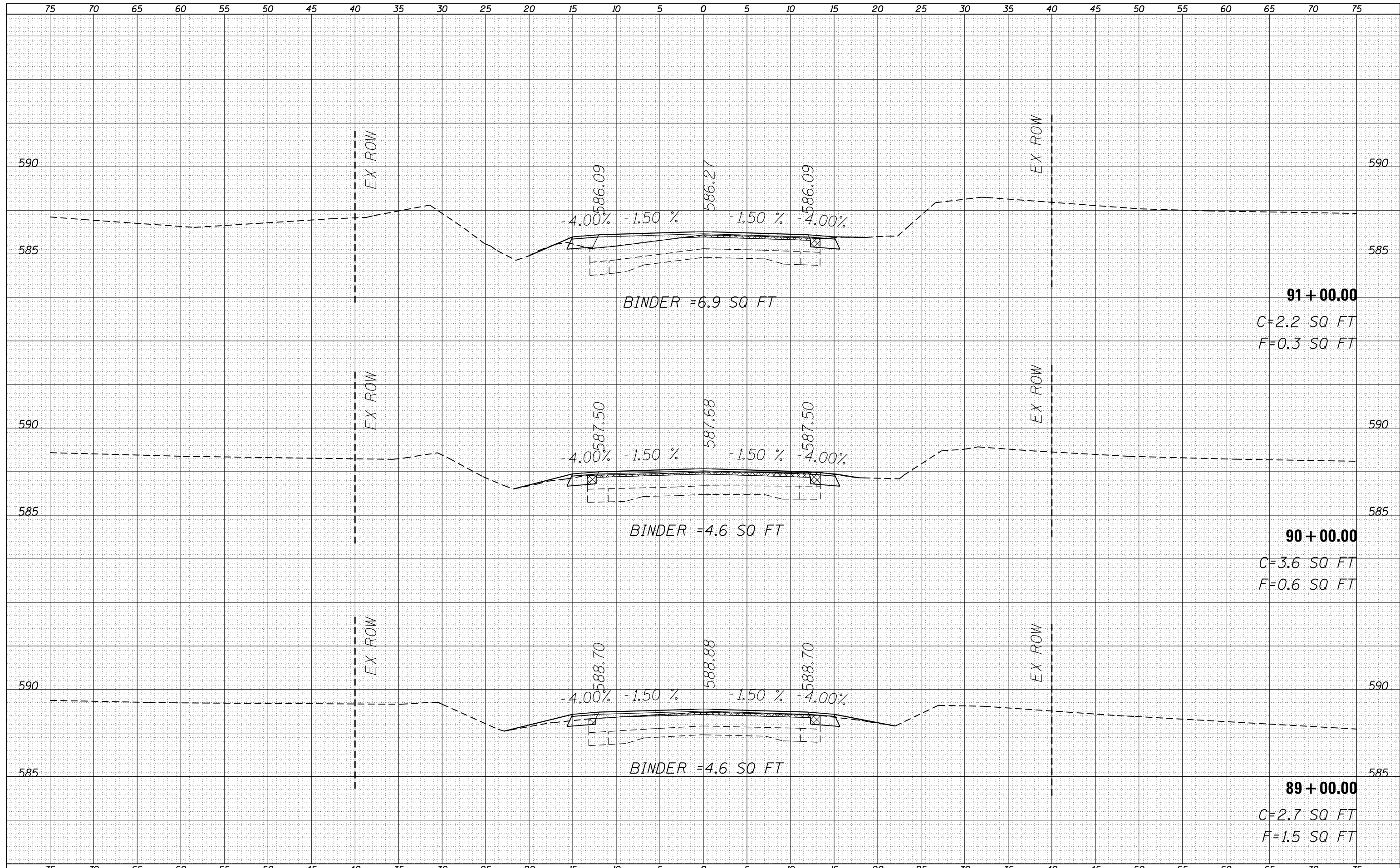


| | | | | | | | | | | | |
|-------------|---|------------|------------|---|-------------------------------|-----------------|--------------------|---------|---------------------------|--------------|-----------|
| FILE NAME = | USER NAME = Verenskifa | DESIGNED - | REVISIED - | STATE OF ILLINOIS DEPARTMENT OF TRANSPORTATION | CROSS SECTION SHEETS | | F.A.P. RTE. | SECTION | COUNTY | TOTAL SHEETS | SHEET NO. |
| Default | \\IL084EBIDINTEG.Illinois.gov\PIWIDOT\Documents\IDOT Offices\District 6\Projects\0672H94\CADD\Drawings\0672H94-sht-xxsht-west.dgn | REVISIED - | REVISIED - | | 67 | ** | SANGAMON | 181 | 113 | | |
| | PLOT SCALE = 10.0000' / in. | CHECKED - | REVISIED - | | FAP 67 (IL 97) - WEST SECTION | | CONTRACT NO. 72H94 | | ILLINOIS FED. AID PROJECT | | |
| | PLOT DATE = 1/29/2016 | DATE - | REVISIED - | | SCALE: | SHEET OF SHEETS | STA. TO STA. | | | | |

** (S) RS-5, I & (W) RS-8, I-2

| | |
|---------------|--|
| DATE | |
| BY | |
| FINAL SURVEY | |
| SURVEYED | |
| PLOTTED | |
| NOTE BOOK | |
| AREAS CHECKED | |

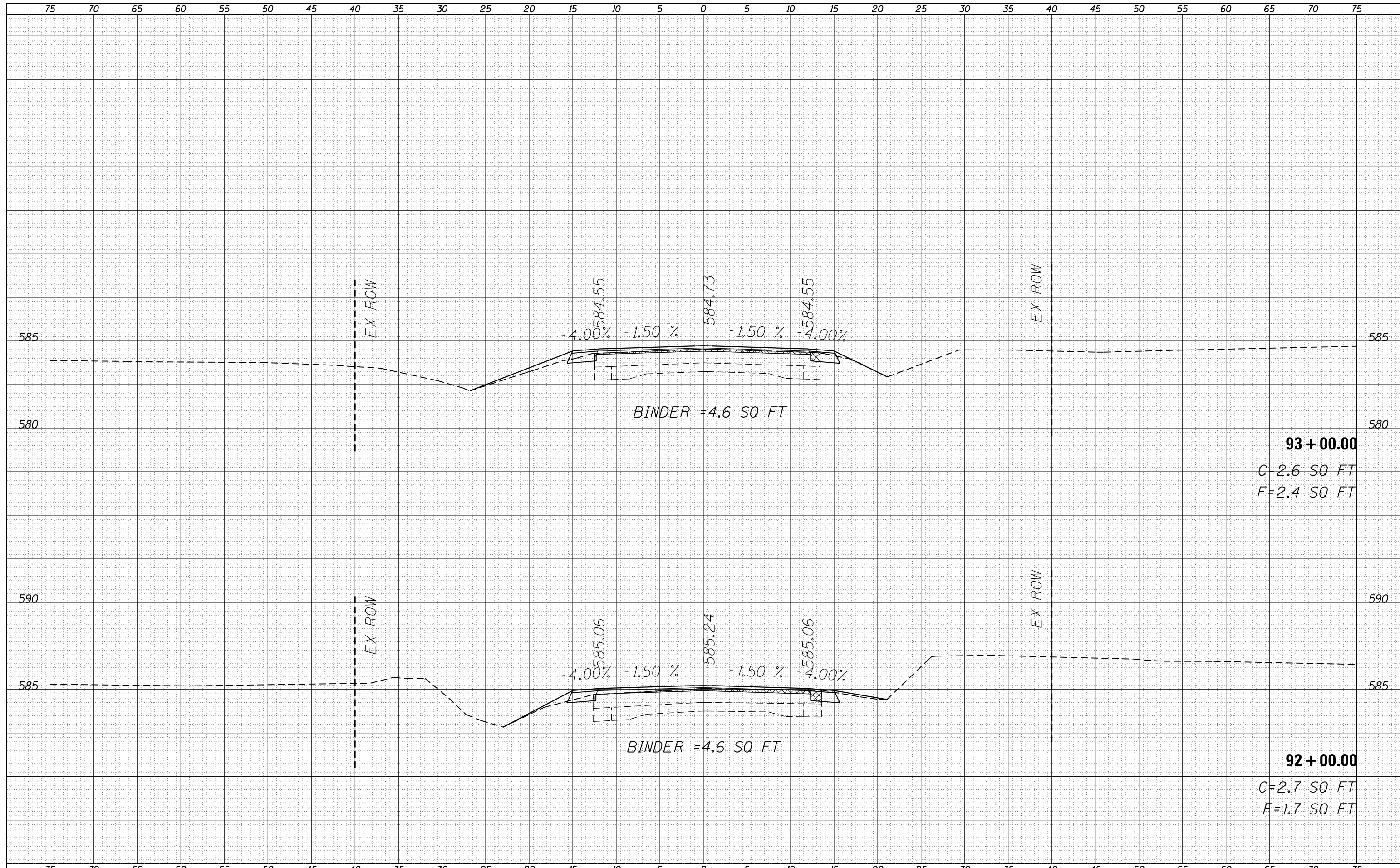
| | |
|-----------------|--|
| DATE | |
| BY | |
| ORIGINAL SURVEY | |
| SURVEYED | |
| PLOTTED | |
| NOTE BOOK | |
| AREAS CHECKED | |



| | | | | | | | | | | | | | |
|-------------|------------------------|------------|------------|---|---|-------|----|-------------|---------------|----------|---------------------------|-----------|--|
| FILE NAME = | USER NAME = Verenskifa | DESIGNED - | REVISIED - | STATE OF ILLINOIS DEPARTMENT OF TRANSPORTATION | CROSS SECTION SHEETS FAP 67 (IL 97) - WEST SECTION | | | F.A.P. RTE. | SECTION | COUNTY | TOTAL SHEETS | SHEET NO. | |
| Default | 1/29/2016 | DATE - | REVISIED - | | | | | 67 | ** | SANGAMON | 181 | 114 | |
| | | | | | SCALE: | SHEET | OF | SHEETS | STA. 89+00.00 | TO STA. | ILLINOIS FED. AID PROJECT | | |
| | | | | | CONTRACT NO. 72H94 **S) RS-5, I & (W) RS-8, I-2 | | | | | | | | |

| | |
|----------|--|
| DATE | |
| BY | |
| SURVEYED | |
| PLOTTED | |
| TEMPLATE | |
| AREAS | |
| CHECKED | |
| NO. | |

| | |
|----------|--|
| DATE | |
| BY | |
| SURVEYED | |
| PLOTTED | |
| TEMPLATE | |
| AREAS | |
| CHECKED | |
| NO. | |

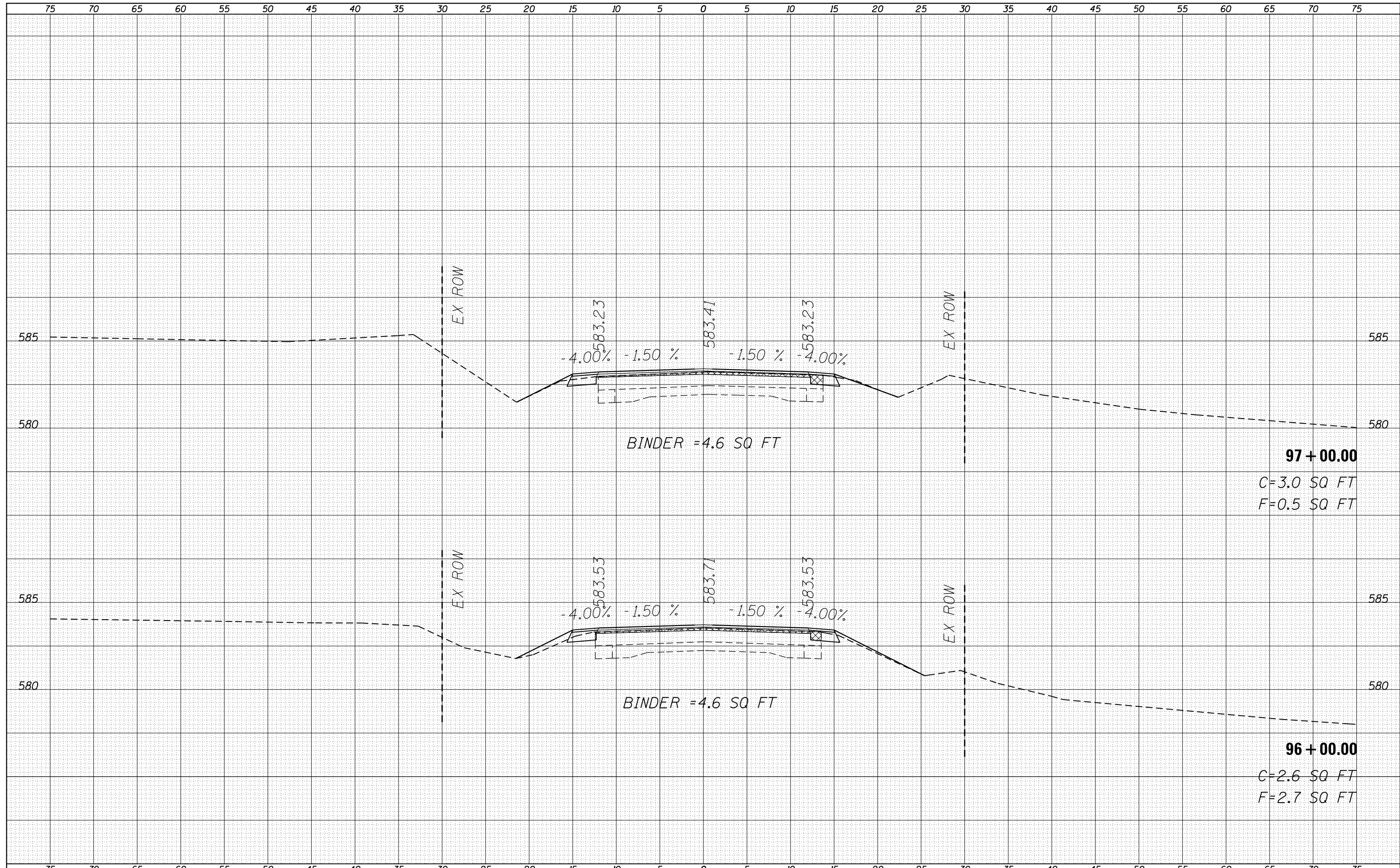


| | | | | | | | | | | | | |
|-------------|------------------------|------------|------------|---|---|-------|----------|---------------------------|---------|--------|--------------|-----------|
| FILE NAME = | USER NAME = Verenskifa | DESIGNED - | REVISIED - | STATE OF ILLINOIS DEPARTMENT OF TRANSPORTATION | CROSS SECTION SHEETS FAP 67 (IL 97) - WEST SECTION | | | F.A.P. RTE. | SECTION | COUNTY | TOTAL SHEETS | SHEET NO. |
| Default | 1/29/2016 | CHECKED - | REVISIED - | | 67 | ** | SANGAMON | 181 | 115 | | | |
| | | DATE - | REVISIED - | | CONTRACT NO. 72H94 | | | ILLINOIS FED. AID PROJECT | | | | |
| | | | | | SCALE: | SHEET | OF | SHEETS | STA. | TO | STA. | |

** (S) RS-5, I & (W) RS-8, I-2

| | |
|--------------|--|
| DATE | |
| BY | |
| FINAL SURVEY | |
| SURVEYED | |
| NOTE BOOK | |
| PLOTTED | |
| TEMPLATE | |
| AREAS | |
| CHECKED | |
| NO. | |

| | |
|-----------------|--|
| DATE | |
| BY | |
| ORIGINAL SURVEY | |
| SURVEYED | |
| NOTE BOOK | |
| PLOTTED | |
| TEMPLATE | |
| AREAS | |
| CHECKED | |
| NO. | |

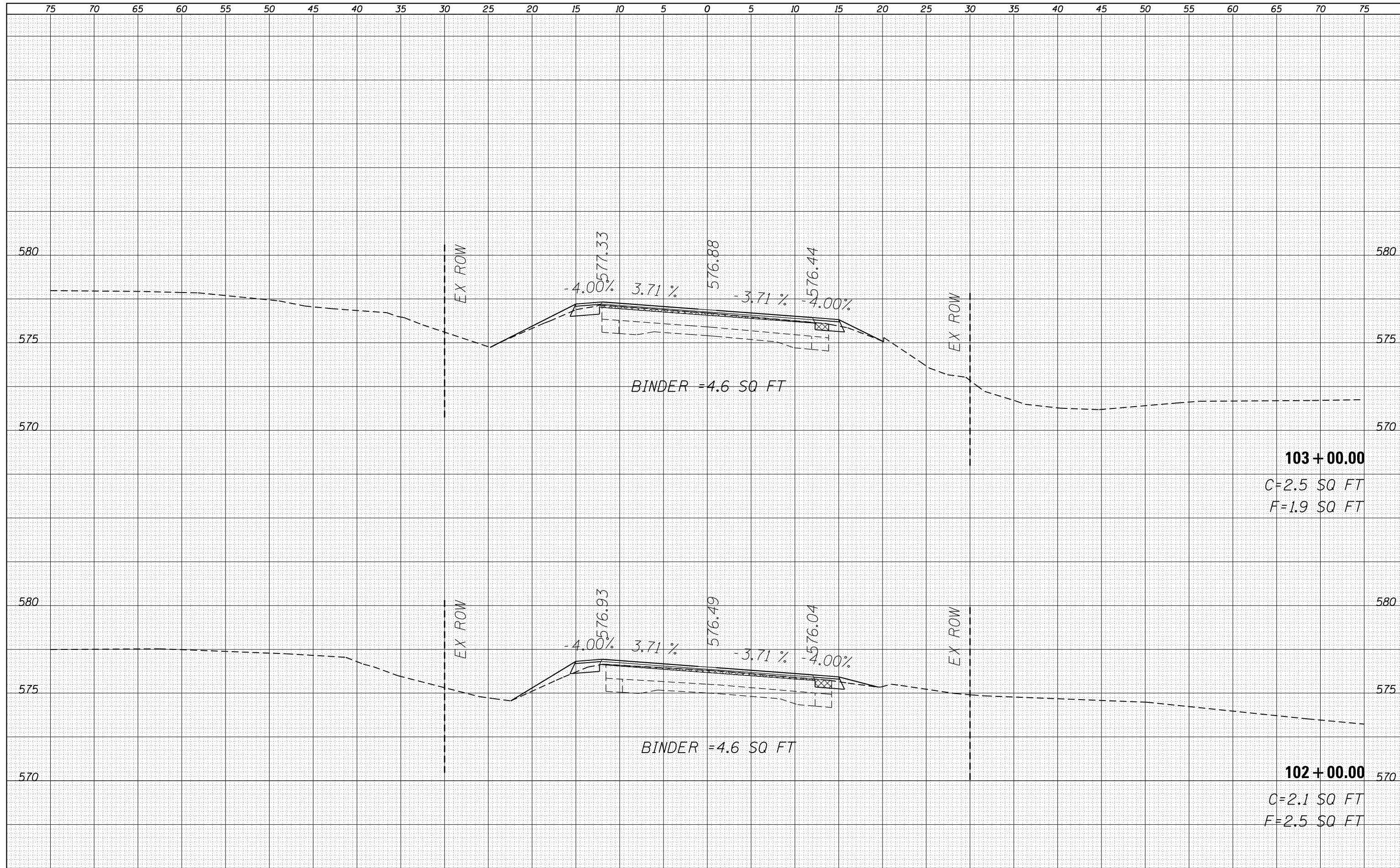


| | | | | | | | | | | | | | |
|-------------|------------------------|------------|------------|---|---|-------|----------|--------|---------------------------|---------|--------|--------------|-----------|
| FILE NAME = | USER NAME = Verenskifa | DESIGNED - | REVISIED - | STATE OF ILLINOIS DEPARTMENT OF TRANSPORTATION | CROSS SECTION SHEETS FAP 67 (IL 97) - WEST SECTION | | | | F.A.P. RTE. | SECTION | COUNTY | TOTAL SHEETS | SHEET NO. |
| | | DRAWN | REVISIED - | | 67 | ** | SANGAMON | 181 | 117 | | | | |
| | | CHECKED - | REVISIED - | | CONTRACT NO. 72H94 | | | | ILLINOIS FED. AID PROJECT | | | | |
| | | DATE - | REVISIED - | | SCALE: | SHEET | OF | SHEETS | STA. | TO | STA. | | |

**S) RS-5, I & (W) RS-8, I-2

| | |
|---------------|------|
| BY | DATE |
| SURVEYED | |
| PLOTTED | |
| TEMPLATE | |
| AREAS CHECKED | |
| NO. | |

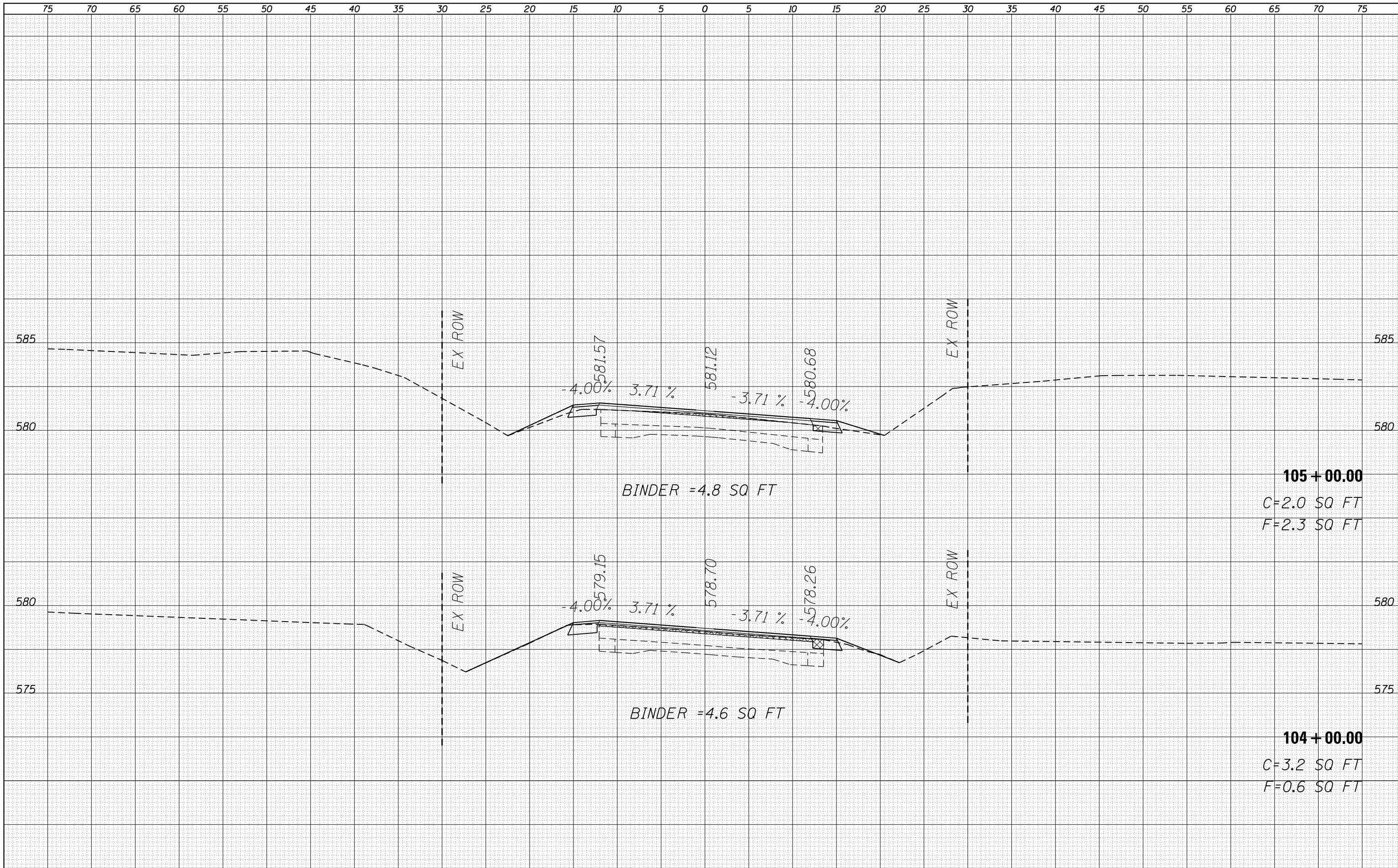
| | |
|---------------|------|
| BY | DATE |
| SURVEYED | |
| PLOTTED | |
| TEMPLATE | |
| AREAS CHECKED | |
| NO. | |



| | | | | | | | | | | | |
|-------------|--|------------|-------|---|---|----|--------------------|---------|------------------------------|--------------|-----------|
| FILE NAME = | USER NAME = Verenskif | DESIGNED - | REVIS | STATE OF ILLINOIS DEPARTMENT OF TRANSPORTATION | CROSS SECTION SHEETS FAP 67 (IL 97) - WEST SECTION | | F.A.P. RTE. | SECTION | COUNTY | TOTAL SHEETS | SHEET NO. |
| Default | \\IL084EBIDINTEG.Illinois.gov\PIWIDOT\Documents\IDOT Offices\District 6\Projects\D672H94\CADD\Drawings\Drawings\672H94-sht-ssht-west.dwg | CHECKED - | REVIS | | 67 | ** | SANGAMON | 181 | 120 | | |
| | PLOT SCALE = 10.0000' / in. | DATE - | REVIS | | SCALE: SHEET OF SHEETS STA. TO STA. | | CONTRACT NO. 72H94 | | ILLINOIS FED. AID PROJECT | | |
| | PLOT DATE = 1/29/2016 | | | | | | | | **S) RS-5, I & (W) RS-8, I-2 | | |

| | |
|------------------|------|
| BY | DATE |
| SURVEYED | |
| PLOTTED | |
| TEMPLATE | |
| AREAS | |
| CHECKED | |
| FINAL SURVEY NO. | |
| NOTE BOOK NO. | |

| | |
|---------------------|------|
| BY | DATE |
| SURVEYED | |
| PLOTTED | |
| TEMPLATE | |
| AREAS | |
| CHECKED | |
| ORIGINAL SURVEY NO. | |
| NOTE BOOK NO. | |

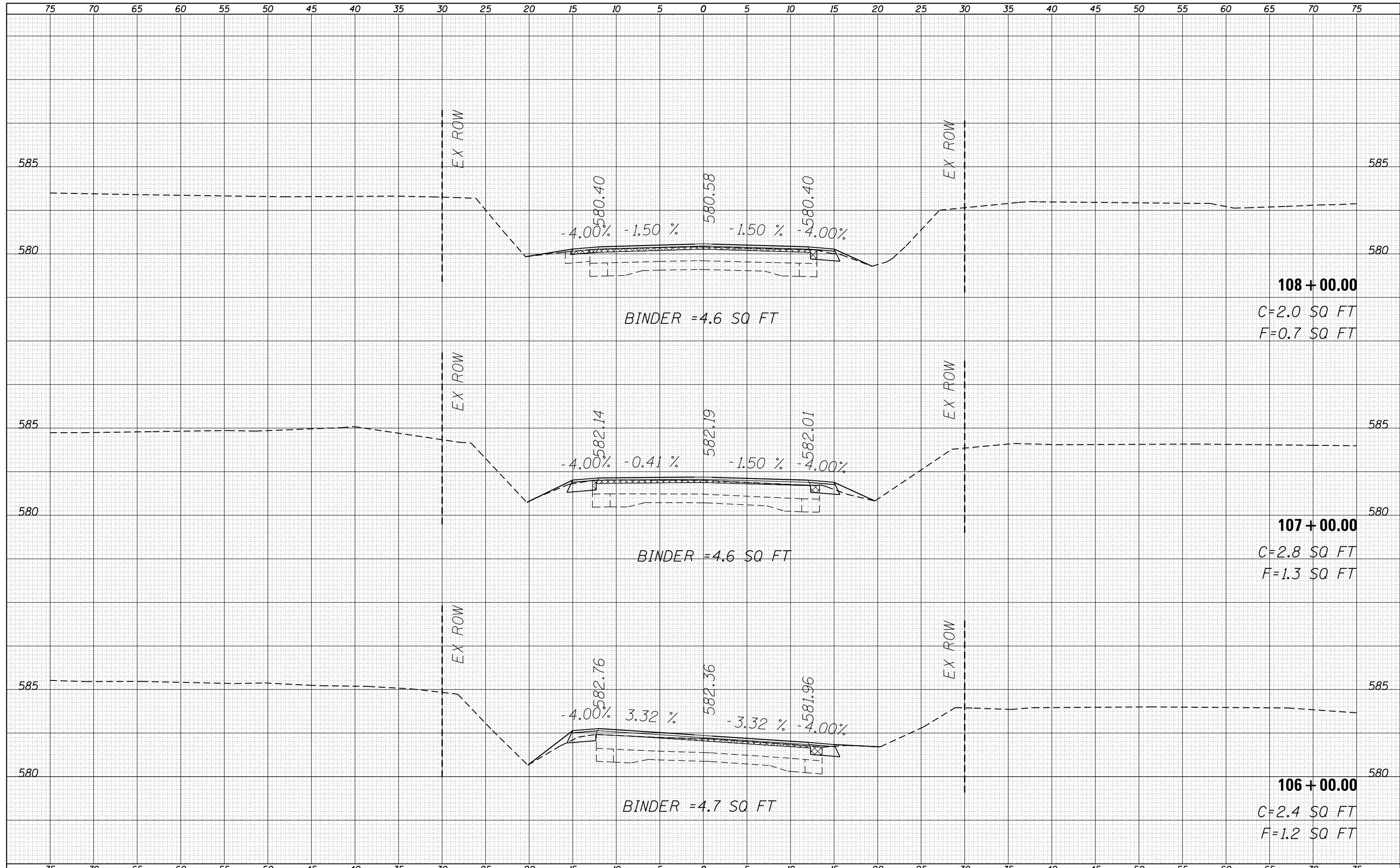


| | | | | | | | | | | | | | | | | |
|-------------|------------------------|------------|------------|---|---|-------|----|-------------|---------|--------|--------------|-----------|----|----------|-----|-----|
| FILE NAME = | USER NAME = Verenskifa | DESIGNED - | REVISIED - | STATE OF ILLINOIS DEPARTMENT OF TRANSPORTATION | CROSS SECTION SHEETS FAP 67 (IL 97) - WEST SECTION | | | F.A.P. RTE. | SECTION | COUNTY | TOTAL SHEETS | SHEET NO. | | | | |
| Default | 1/29/2016 | CHECKED - | REVISIED - | | SCALE: | SHEET | OF | SHEETS | STA. | TO | STA. | 67 | ** | SANGAMON | 181 | 121 |
| | | DATE - | REVISIED - | | | | | | | | | | | | | |
| | | | | | | | | | | | | | | | | |

**S) RS-5, I & (W) RS-8, I-2

| | |
|--------------|----------|
| DATE | |
| BY | |
| FINAL SURVEY | SURVEYED |
| NOTE BOOK | PLOTTED |
| NO. | TEMPLATE |
| | AREAS |
| | CHECKED |

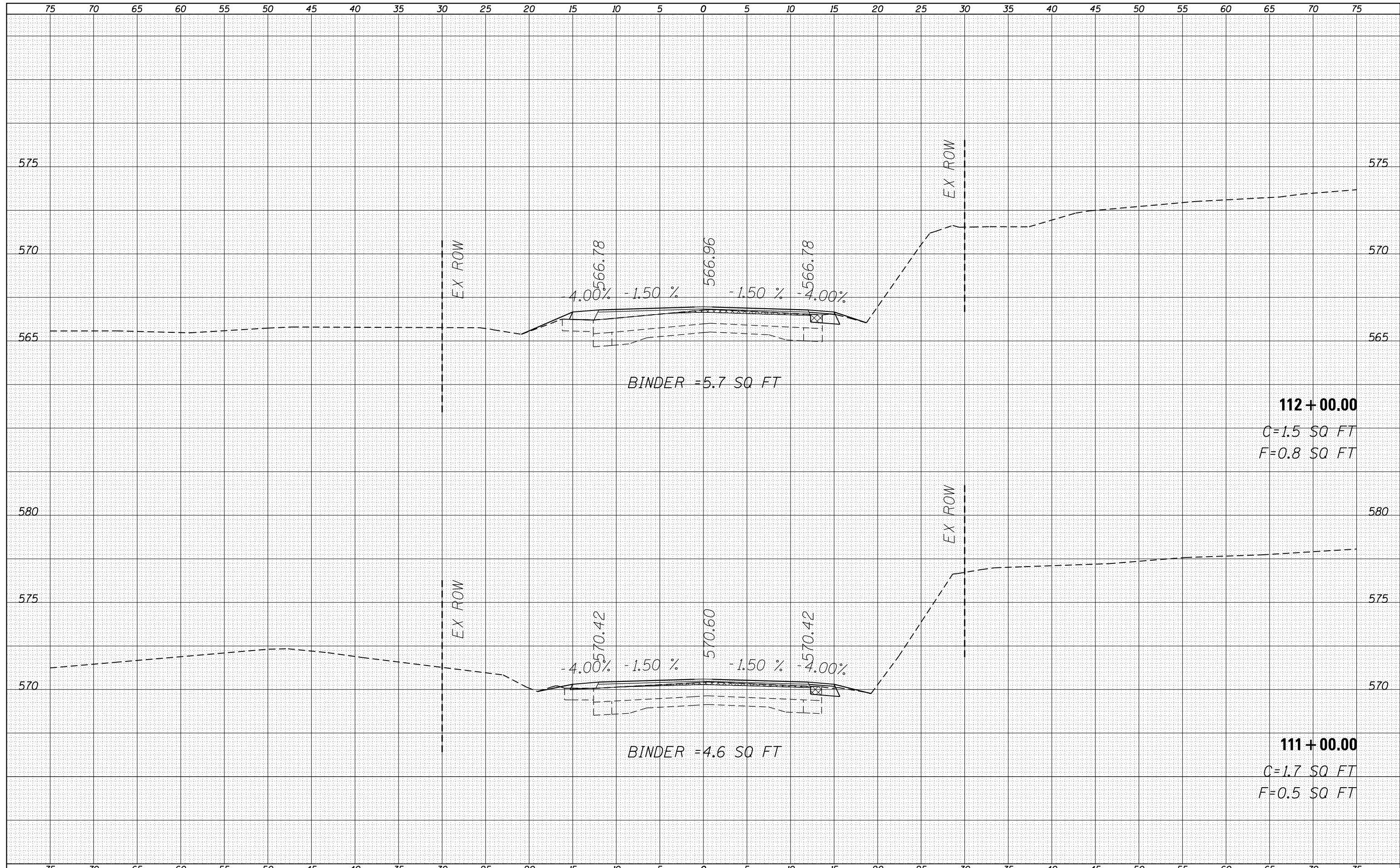
| | |
|-----------------|----------|
| DATE | |
| BY | |
| ORIGINAL SURVEY | SURVEYED |
| NOTE BOOK | PLOTTED |
| NO. | TEMPLATE |
| | AREAS |
| | CHECKED |



| | | | | | | | | | | | |
|-------------|------------------------|------------|------------|---|---|----|---------------------------|---------|--------------------|--------------|-----------|
| FILE NAME = | USER NAME = Verenskifa | DESIGNED - | REVISIED - | STATE OF ILLINOIS DEPARTMENT OF TRANSPORTATION | CROSS SECTION SHEETS FAP 67 (IL 97) - WEST SECTION | | F.A.P. RTE. | SECTION | COUNTY | TOTAL SHEETS | SHEET NO. |
| | | REVISIED - | REVISIED - | | 67 | ** | SANGAMON | 181 | 122 | | |
| | | CHECKED - | REVISIED - | | SCALE: SHEET OF SHEETS STA. 106+00.00 TO STA. 108+00.00 | | ILLINOIS FED. AID PROJECT | | CONTRACT NO. 72H94 | | |
| | | DATE - | REVISIED - | | ** (S) RS-5, I & (W) RS-8, I-2 | | | | | | |

| | |
|----------|--|
| DATE | |
| BY | |
| SURVEYED | |
| PLOTTED | |
| TEMPLATE | |
| AREAS | |
| CHECKED | |
| FINAL | |
| NO. | |

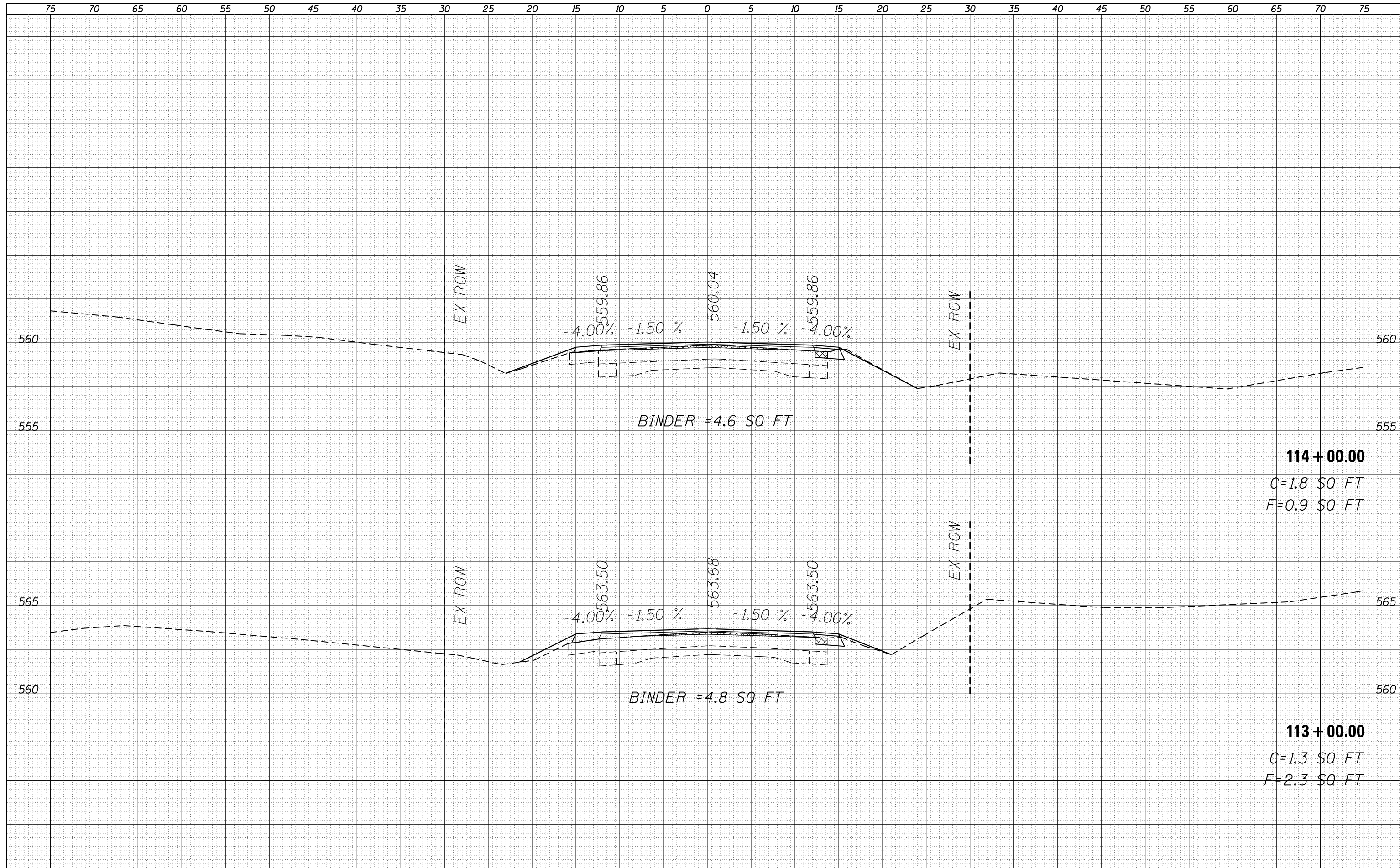
| | |
|----------|--|
| DATE | |
| BY | |
| SURVEYED | |
| PLOTTED | |
| TEMPLATE | |
| AREAS | |
| CHECKED | |
| ORIGINAL | |
| NO. | |



| | | | | | | | | | | | | |
|-------------|--|------------|------------|---|-------------------------------------|----|----------|------------------------------|---------|--------|--------------|-----------|
| FILE NAME = | USER NAME = Verenskifa | DESIGNED - | REVISIED - | STATE OF ILLINOIS DEPARTMENT OF TRANSPORTATION | CROSS SECTION SHEETS | | | F.A.P. RTE. | SECTION | COUNTY | TOTAL SHEETS | SHEET NO. |
| Default | 1DOT Offices\District 6\Projects\D672H94\CADD\Drawings\Drawings\672H94-sht-ssht-west.dwg | CHECKED - | REVISIED - | | 67 | ** | SANGAMON | 181 | 124 | | | |
| | PLOT SCALE = 10.0000' / in. | DATE - | REVISIED - | | CONTRACT NO. 72H94 | | | ILLINOIS FED. AID PROJECT | | | | |
| | PLOT DATE = 1/29/2016 | | REVISIED - | | SCALE: SHEET OF SHEETS STA. TO STA. | | | **S) RS-5, I & (W) RS-8, I-2 | | | | |

| | |
|--------------|---------------|
| DATE | |
| BY | |
| FINAL SURVEY | SURVEYED |
| NOTE BOOK | PLOTTED |
| NO. | TEMPLATE |
| | AREAS CHECKED |

| | |
|-----------------|---------------|
| DATE | |
| BY | |
| ORIGINAL SURVEY | SURVEYED |
| NOTE BOOK | PLOTTED |
| NO. | TEMPLATE |
| | AREAS CHECKED |

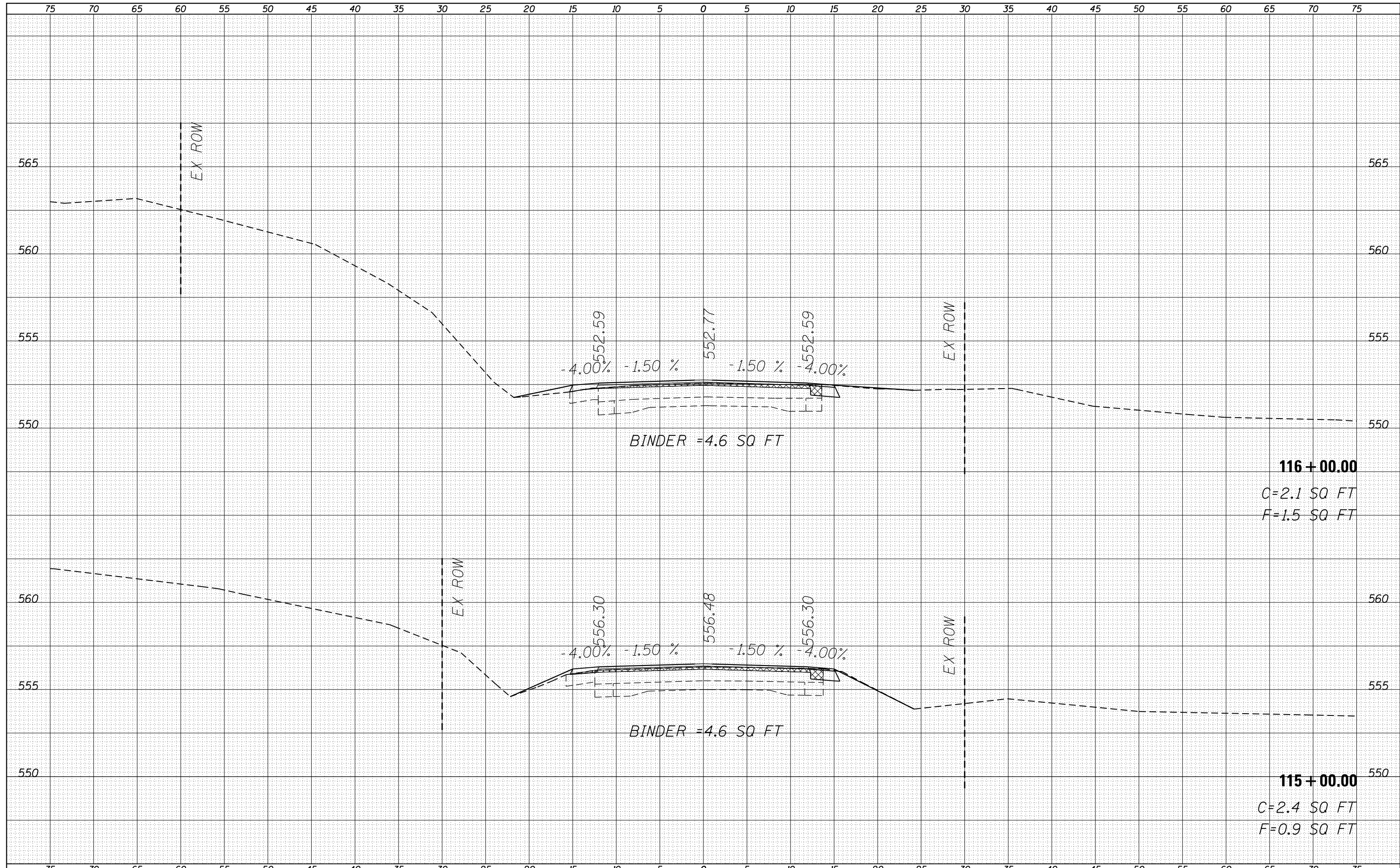


| | | | | | | | | | | | | |
|-------------|-----------------------|------------|------------|---|---|-------|----------|---------------------------|---------|--------|--------------|-----------|
| FILE NAME = | USER NAME = Verenskif | DESIGNED - | REVISIED - | STATE OF ILLINOIS DEPARTMENT OF TRANSPORTATION | CROSS SECTION SHEETS FAP 67 (IL 97) - WEST SECTION | | | F.A.P. RTE. | SECTION | COUNTY | TOTAL SHEETS | SHEET NO. |
| | | CHECKED - | REVISIED - | | 67 | ** | SANGAMON | 181 | 125 | | | |
| | | DATE - | REVISIED - | | CONTRACT NO. 72H94 | | | ILLINOIS FED. AID PROJECT | | | | |
| | | | | | SCALE: | SHEET | OF | SHEETS | STA. | TO | STA. | |

**S) RS-5, I & (W) RS-8, I-2

| | |
|--------------|---------------|
| DATE | |
| BY | |
| FINAL SURVEY | SURVEYED |
| NOTE BOOK | PLOTTED |
| NO. | TEMPLATE |
| | AREAS CHECKED |

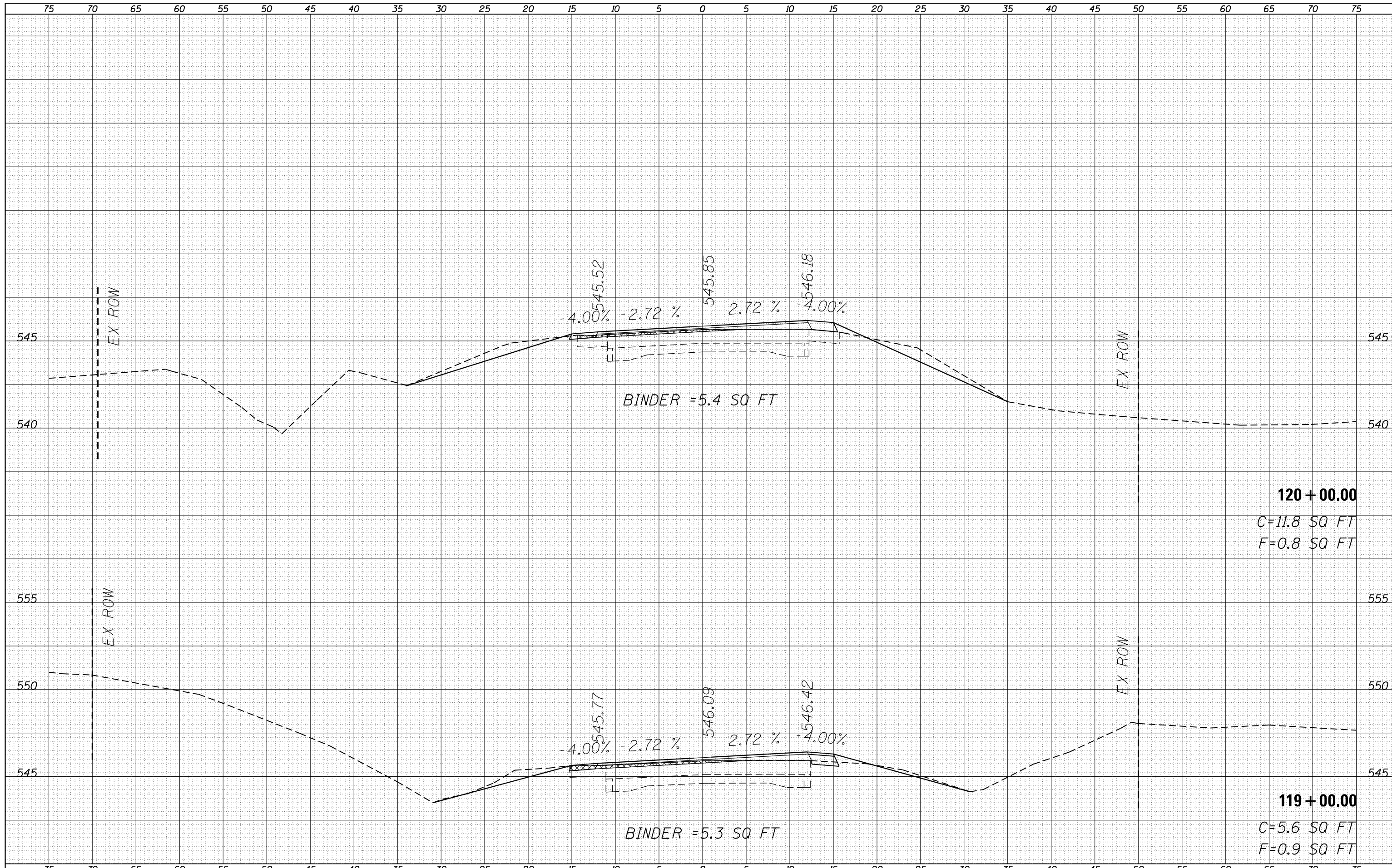
| | |
|-----------------|---------------|
| DATE | |
| BY | |
| ORIGINAL SURVEY | SURVEYED |
| NOTE BOOK | PLOTTED |
| NO. | TEMPLATE |
| | AREAS CHECKED |



| | | | | | | | | | | | | |
|---|-----------------------------|------------|------------|--|---|----|----------|--------------------------------|---------|--------|--------------|-----------|
| FILE NAME = | USER NAME = Verenskifa | DESIGNED - | REVISIED - | STATE OF ILLINOIS DEPARTMENT OF TRANSPORTATION | CROSS SECTION SHEETS FAP 67 (IL 97) - WEST SECTION | | | F.A.P. RTE. | SECTION | COUNTY | TOTAL SHEETS | SHEET NO. |
| p:\11084EBIDINTEG\Illinois.gov\PWIDOT\Documents\IDOT Offices\District 6\Projects\0672H94\CADD\Drawings\0672H94-sht-xssht-west.dwg | | DRAWN | REVISIED - | | 67 | ** | SANGAMON | 181 | 126 | | | |
| Default | PLOT SCALE = 10.0000' / in. | CHECKED - | REVISIED - | | SCALE: SHEET OF SHEETS STA. 115+00.00 TO STA. 116+00.00 | | | CONTRACT NO. 72H94 | | | | |
| | PLOT DATE = 1/29/2016 | DATE - | REVISIED - | | ILLINOIS FED. AID PROJECT | | | ** (S) RS-5, I & (W) RS-8, I-2 | | | | |

| | |
|---------------|--|
| DATE | |
| BY | |
| SURVEYED | |
| PLOTTED | |
| TEMPLATE | |
| NOTE BOOK | |
| AREAS CHECKED | |
| NO. | |

| | |
|---------------|--|
| DATE | |
| BY | |
| SURVEYED | |
| PLOTTED | |
| TEMPLATE | |
| NOTE BOOK | |
| AREAS CHECKED | |
| NO. | |

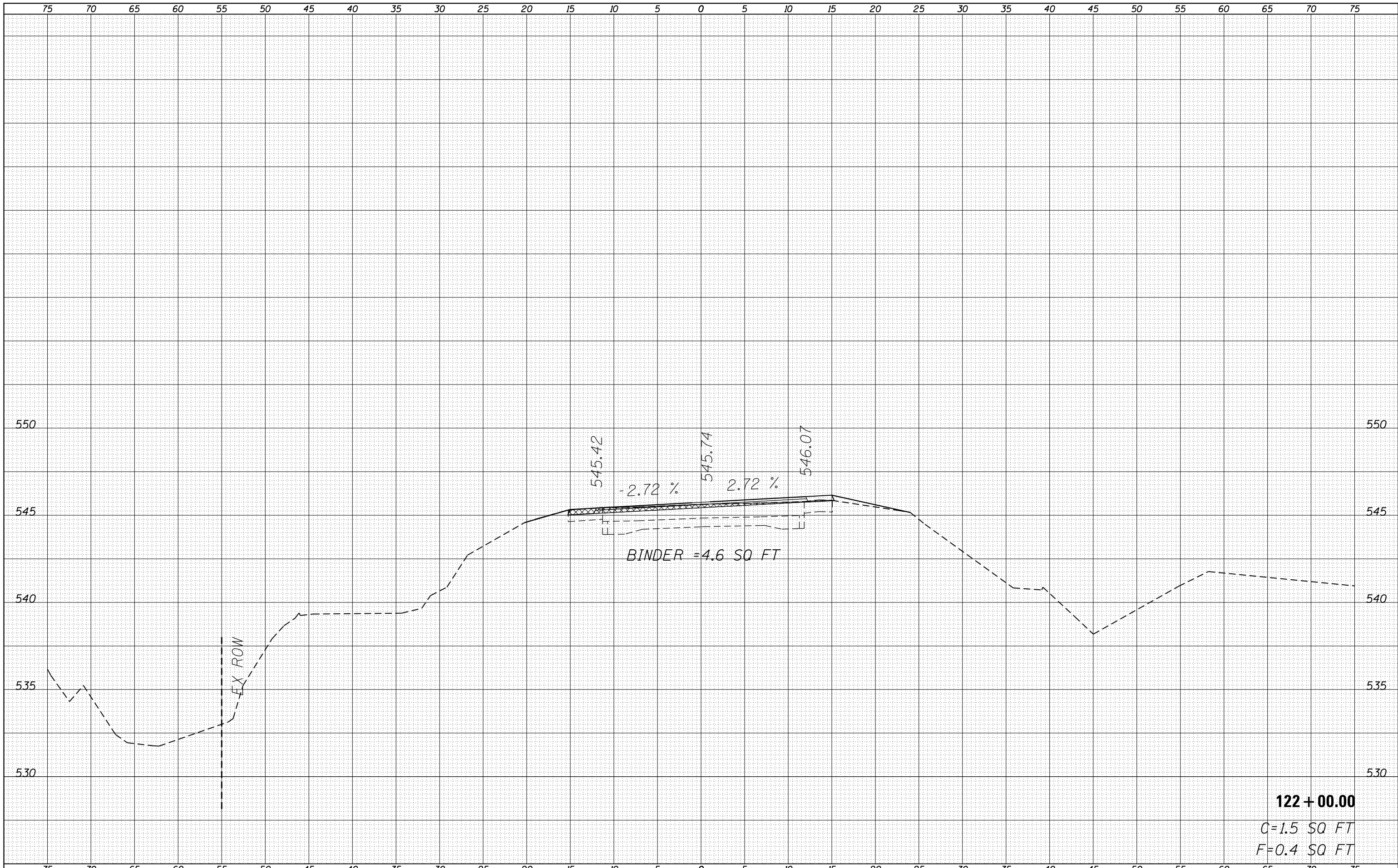


| | | | | | | | | | | | | | | | | |
|-------------|------------------------|------------|------------|---|---|-------|----|-------------|---------|--------|--------------|-----------|----|----------|-----|-----|
| FILE NAME = | USER NAME = Verenskifa | DESIGNED - | REVISIED - | STATE OF ILLINOIS DEPARTMENT OF TRANSPORTATION | CROSS SECTION SHEETS FAP 67 (IL 97) - WEST SECTION | | | F.A.P. RTE. | SECTION | COUNTY | TOTAL SHEETS | SHEET NO. | | | | |
| Default | 1/29/2016 | CHECKED - | REVISIED - | | SCALE: | SHEET | OF | SHEETS | STA. | TO | STA. | 67 | ** | SANGAMON | 181 | 129 |
| | | DATE - | REVISIED - | | | | | | | | | | | | | |
| | | | | | | | | | | | | | | | | |

** (S) RS-5, I & (W) RS-8, I-2

| | |
|--------------|---------------|
| BY | DATE |
| | |
| FINAL SURVEY | SURVEYED |
| NOTE BOOK | PLOTTED |
| NO. | TEMPLATE |
| | AREAS CHECKED |

| | |
|-----------------|---------------|
| BY | DATE |
| | |
| ORIGINAL SURVEY | SURVEYED |
| NOTE BOOK | PLOTTED |
| NO. | TEMPLATE |
| | AREAS CHECKED |



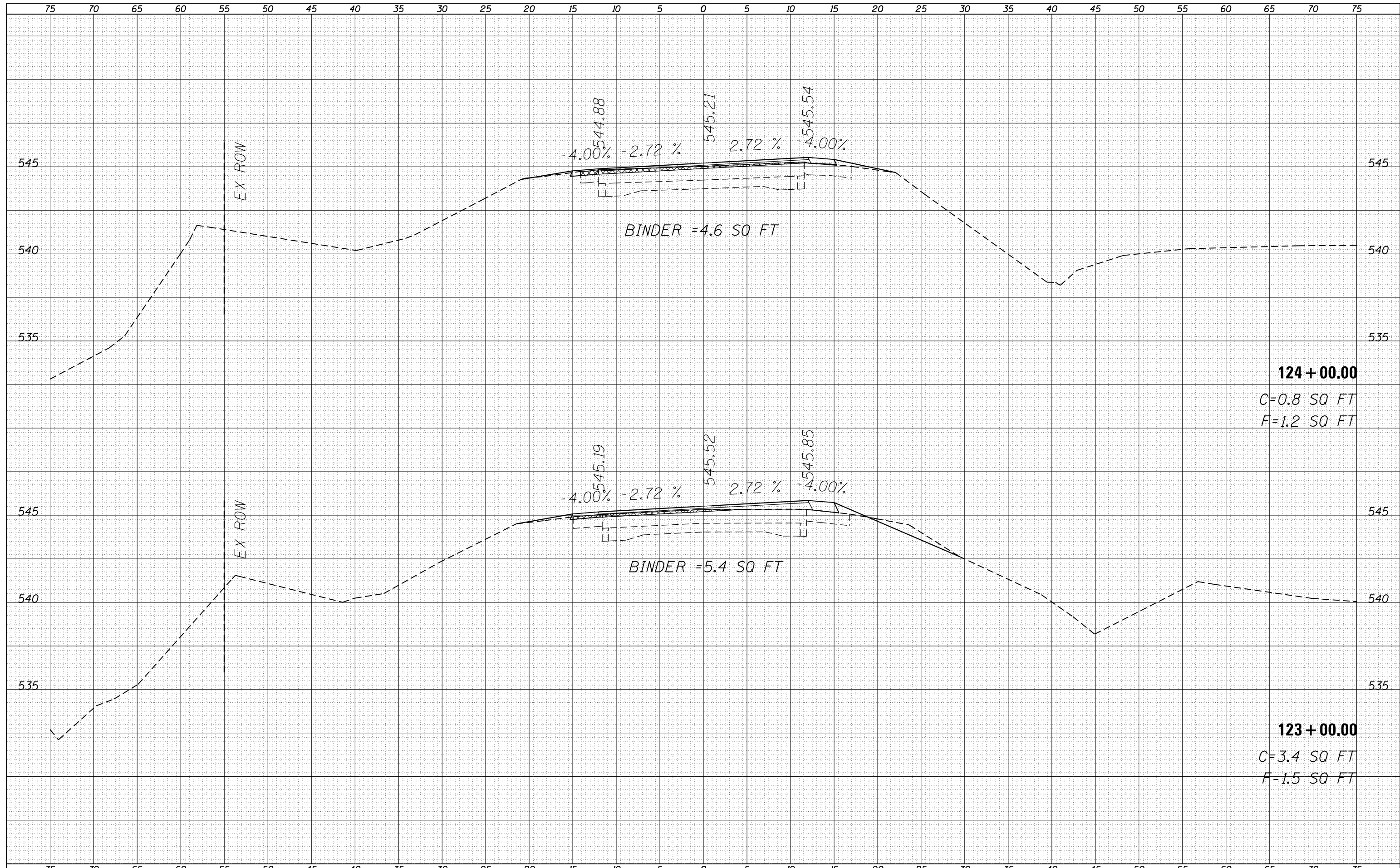
122 + 00.00
 C=1.5 SQ FT
 F=0.4 SQ FT

| | | | | | | | | | | | | | | | | |
|-------------|-----------------------|------------|------------|---|--|--|--|---|----|----------|-----|---------------------------|---------|--------|--------------|-----------|
| FILE NAME = | USER NAME = Verenskif | DESIGNED - | REVISIED - | STATE OF ILLINOIS DEPARTMENT OF TRANSPORTATION | | | | CROSS SECTION SHEETS FAP 67 (IL 97) - WEST SECTION | | | | F.A.P. RTE. | SECTION | COUNTY | TOTAL SHEETS | SHEET NO. |
| Default | 1/29/2016 | CHECKED - | REVISIED - | | | | | 67 | ** | SANGAMON | 181 | 131 | | | | |
| | | | | | | | | SCALE: | | | | CONTRACT NO. 72H94 | | | | |
| | | | | | | | | SHEET OF SHEETS STA. TO STA. | | | | ILLINOIS FED. AID PROJECT | | | | |

**S) RS-5, I & (W) RS-8, I-2

| | |
|--------------|---------------|
| DATE | |
| BY | |
| FINAL SURVEY | SURVEYED |
| NOTE BOOK | PLOTTED |
| NO. | TEMPLATE |
| | AREAS CHECKED |

| | |
|-----------------|---------------|
| DATE | |
| BY | |
| ORIGINAL SURVEY | SURVEYED |
| NOTE BOOK | PLOTTED |
| NO. | TEMPLATE |
| | AREAS CHECKED |



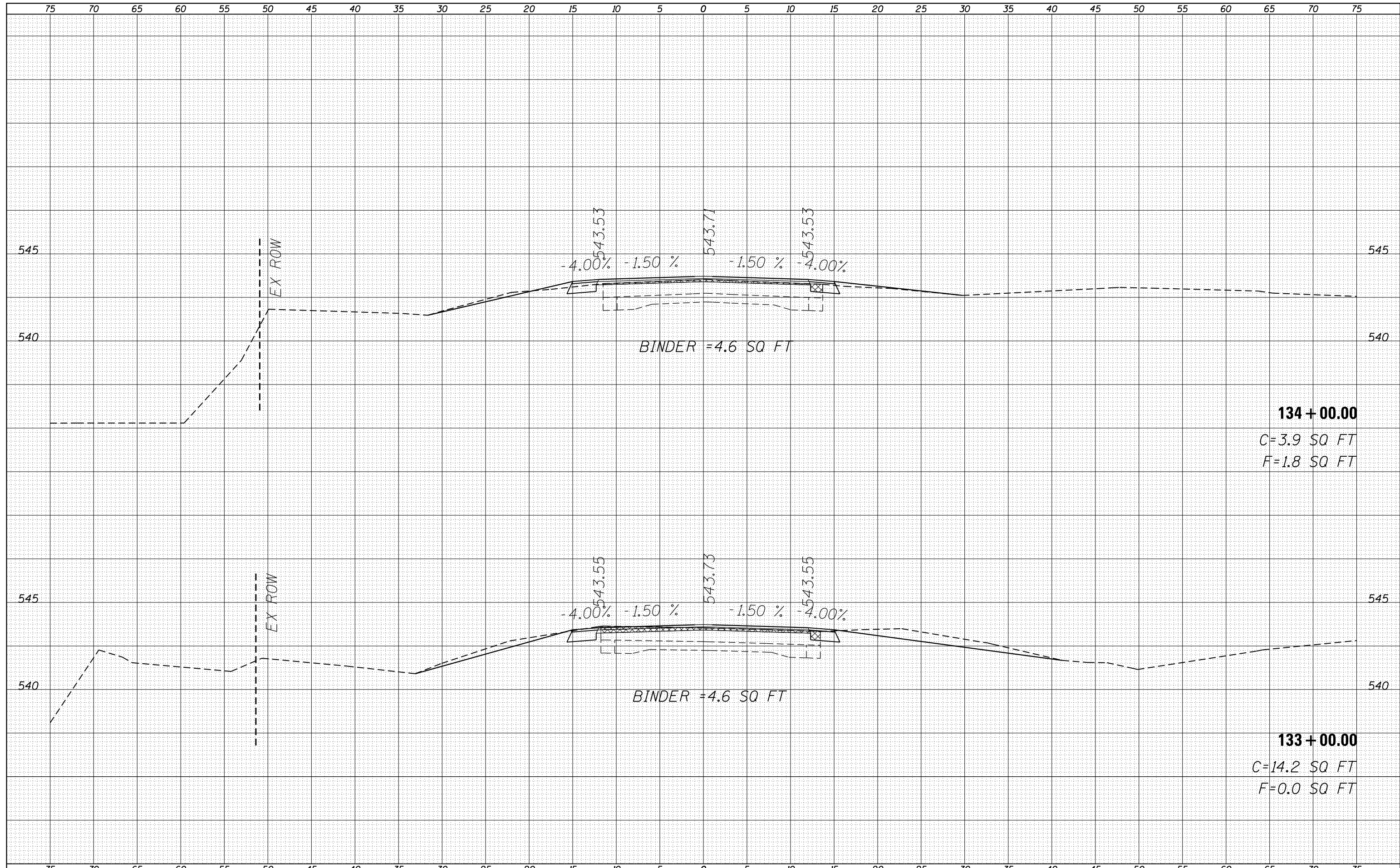
124 + 00.00
C = 0.8 SQ FT
F = 1.2 SQ FT

123 + 00.00
C = 3.4 SQ FT
F = 1.5 SQ FT

| | | | | | | | | | | | | | |
|-------------|------------------------|------------|------------|---|---|-------|----|-------------|---------|----------|--------------|------------------------------|--------------------|
| FILE NAME = | USER NAME = Verenskifa | DESIGNED - | REVISIED - | STATE OF ILLINOIS DEPARTMENT OF TRANSPORTATION | CROSS SECTION SHEETS FAP 67 (IL 97) - WEST SECTION | | | F.A.P. RTE. | SECTION | COUNTY | TOTAL SHEETS | SHEET NO. | |
| Default | 1/29/2016 | DATE - | REVISIED - | | | | | 67 | ** | SANGAMON | 181 | 132 | |
| | | CHECKED - | REVISIED - | | SCALE: | SHEET | OF | SHEETS | STA. | TO | STA. | ILLINOIS FED. AID PROJECT | CONTRACT NO. 72H94 |
| | | | | | | | | | | | | **S) RS-5, I & (W) RS-8, I-2 | |

| | |
|--------------|----------|
| BY | DATE |
| | |
| FINAL SURVEY | SURVEYED |
| NOTE BOOK | PLOTTED |
| NO. | TEMPLATE |
| | AREAS |
| | CHECKED |

| | |
|-----------------|----------|
| BY | DATE |
| | |
| ORIGINAL SURVEY | SURVEYED |
| NOTE BOOK | PLOTTED |
| NO. | TEMPLATE |
| | AREAS |
| | CHECKED |

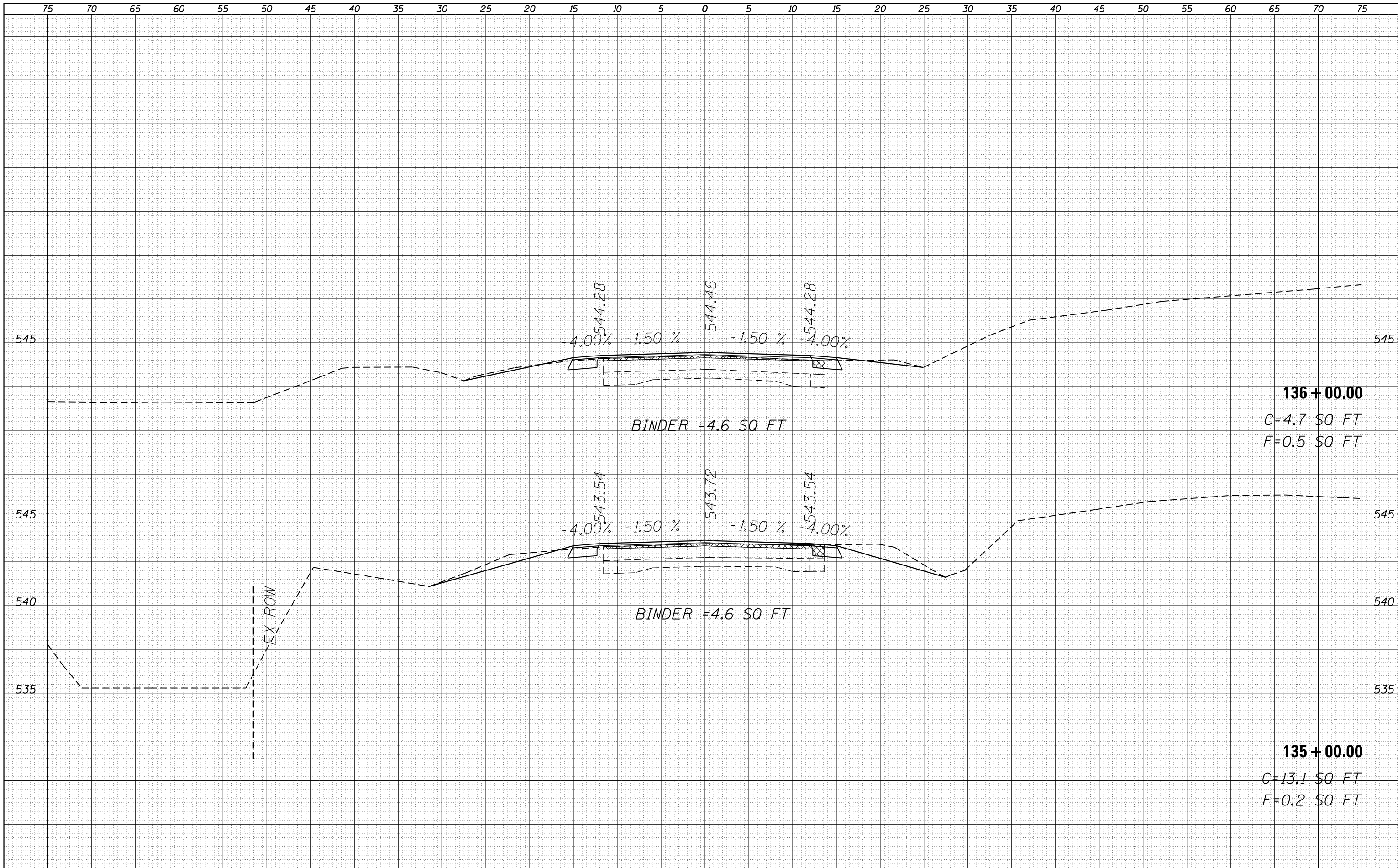


| | | | | | | | | | | |
|-------------|------------------------|------------|-----------|--|---------------------------|---------|----------|--------------|-----------|--------------------|
| FILE NAME = | USER NAME = Verenskifa | DESIGNED - | REVISOR - | <p align="center">STATE OF ILLINOIS DEPARTMENT OF TRANSPORTATION</p> <p align="center">CROSS SECTION SHEETS FAP 67 (IL 97) - WEST SECTION</p> <p>SCALE: SHEET OF SHEETS STA. TO STA. 134+00.00</p> | F.A.P. RTE. | SECTION | COUNTY | TOTAL SHEETS | SHEET NO. | |
| Default | Default | CHECKED - | REVISOR - | | 67 | ** | SANGAMON | 181 | 137 | |
| | | DATE - | REVISOR - | | | | | | | CONTRACT NO. 72H94 |
| | | | | | ILLINOIS FED. AID PROJECT | | | | | |

** (S) RS-5, I & (W) RS-8, I-2

| | |
|--------------|----------|
| DATE | |
| BY | |
| FINAL SURVEY | SURVEYED |
| NOTE BOOK | PLOTTED |
| NO. | TEMPLATE |
| | AREAS |
| | CHECKED |

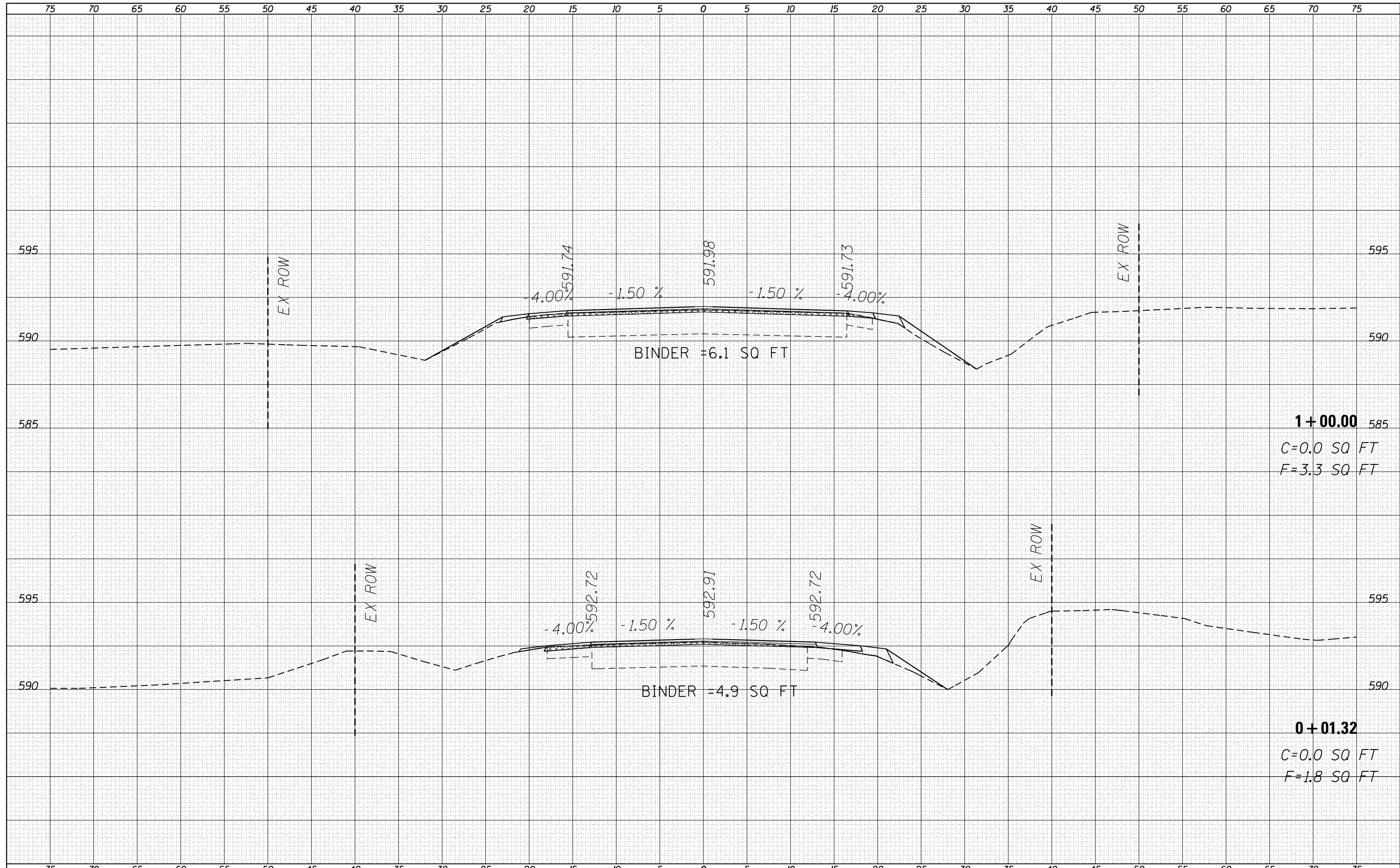
| | |
|-----------------|----------|
| DATE | |
| BY | |
| ORIGINAL SURVEY | SURVEYED |
| NOTE BOOK | PLOTTED |
| NO. | TEMPLATE |
| | AREAS |
| | CHECKED |



| | | | | | | | | | | | | | |
|-------------|-----------------------|------------|------------|---|---|--|--|--|--------------------------------|---------|----------|--------------|-----------|
| FILE NAME = | USER NAME = Verenskif | DESIGNED - | REVISIED - | STATE OF ILLINOIS DEPARTMENT OF TRANSPORTATION | CROSS SECTION SHEETS FAP 67 (IL 97) - WEST SECTION | | | | F.A.P. RTE. | SECTION | COUNTY | TOTAL SHEETS | SHEET NO. |
| Default | 1/29/2016 | DATE - | REVISIED - | | | | | | 67 | ** | SANGAMON | 181 | 138 |
| | | CHECKED - | REVISIED - | | CONTRACT NO. 72H94 | | | | ILLINOIS FED. AID PROJECT | | | | |
| | | DATE - | REVISIED - | | SCALE: SHEET OF SHEETS STA. TO STA. 136+00.00 | | | | ** (S) RS-5, I & (W) RS-8, I-2 | | | | |

| | |
|--------------|---------------|
| DATE | |
| BY | |
| FINAL SURVEY | SURVEYED |
| NOTE BOOK | PLOTTED |
| NO. | TEMPLATE |
| | AREAS CHECKED |

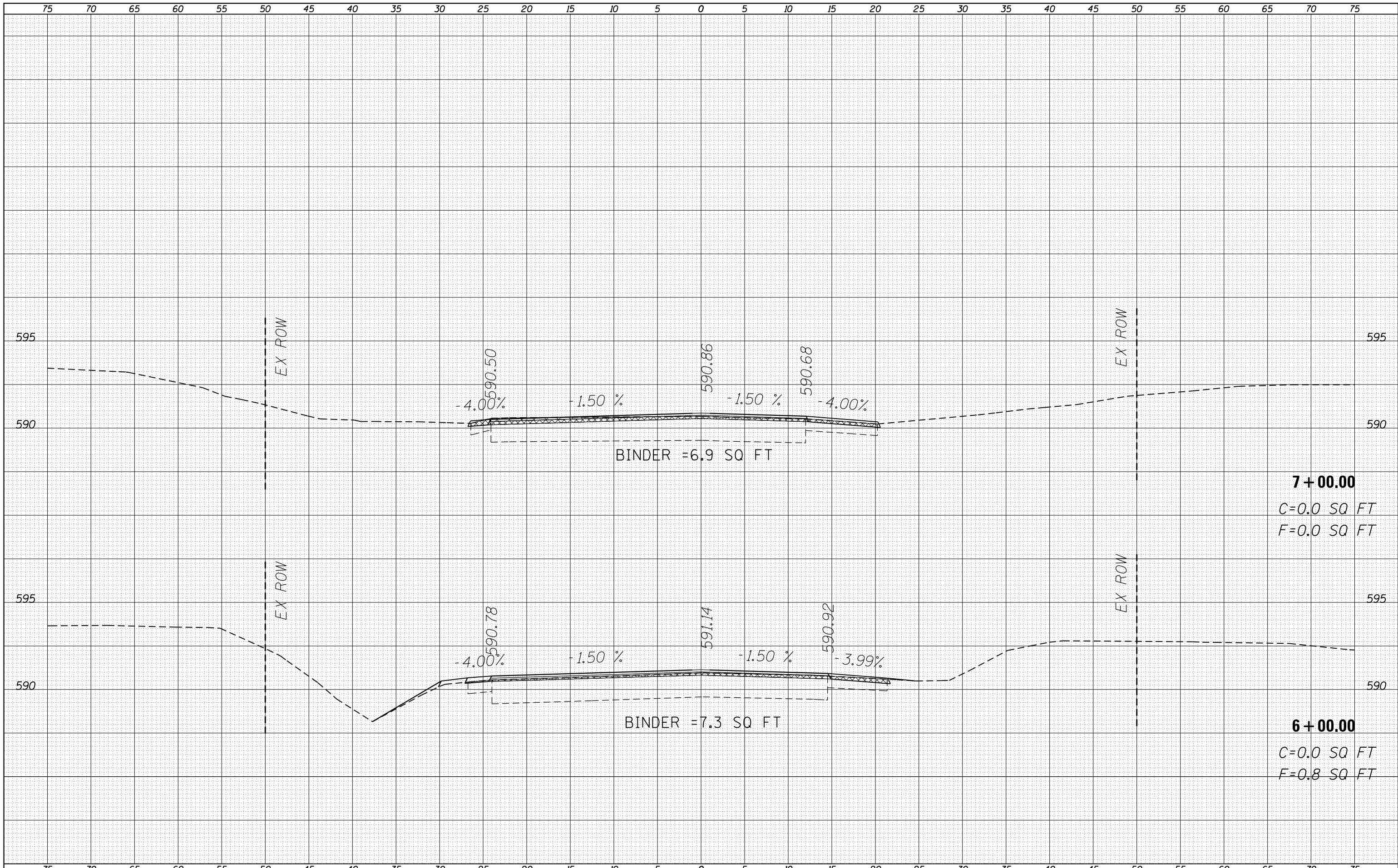
| | |
|-----------------|---------------|
| DATE | |
| BY | |
| ORIGINAL SURVEY | SURVEYED |
| NOTE BOOK | PLOTTED |
| NO. | TEMPLATE |
| | AREAS CHECKED |



| | | | | | | | | | | | |
|-------------|---|------------|------------|---|-------------------------------------|----|--------------------|---------|------------------------------|--------------|-----------|
| FILE NAME = | USER NAME = Verenskifa | DESIGNED - | REVISIED - | STATE OF ILLINOIS DEPARTMENT OF TRANSPORTATION | CROSS SECTION SHEETS | | F.A.P. RTE. | SECTION | COUNTY | TOTAL SHEETS | SHEET NO. |
| Default | 1DOT Offices\District 6\Projects\0672H94\CADD\Drawings\0672H94-sht-xssht-east.dwg | CHECKED - | REVISIED - | | 67 | ** | SANGAMON | 181 | 140 | | |
| | PLOT SCALE = 10.0000' / in. | DATE - | REVISIED - | | SCALE: SHEET OF SHEETS STA. TO STA. | | CONTRACT NO. 72H94 | | ILLINOIS FED. AID PROJECT | | |
| | PLOT DATE = 1/29/2016 | | | | | | | | **S) RS-5, I & (W) RS-8, I-2 | | |

| | |
|-------------------------|--|
| DATE | |
| BY | |
| FINAL SURVEY NO. | |
| SURVEYED PLOTTED | |
| TEMPLATE AREAS CHECKED | |
| NOTE BOOK AREAS CHECKED | |

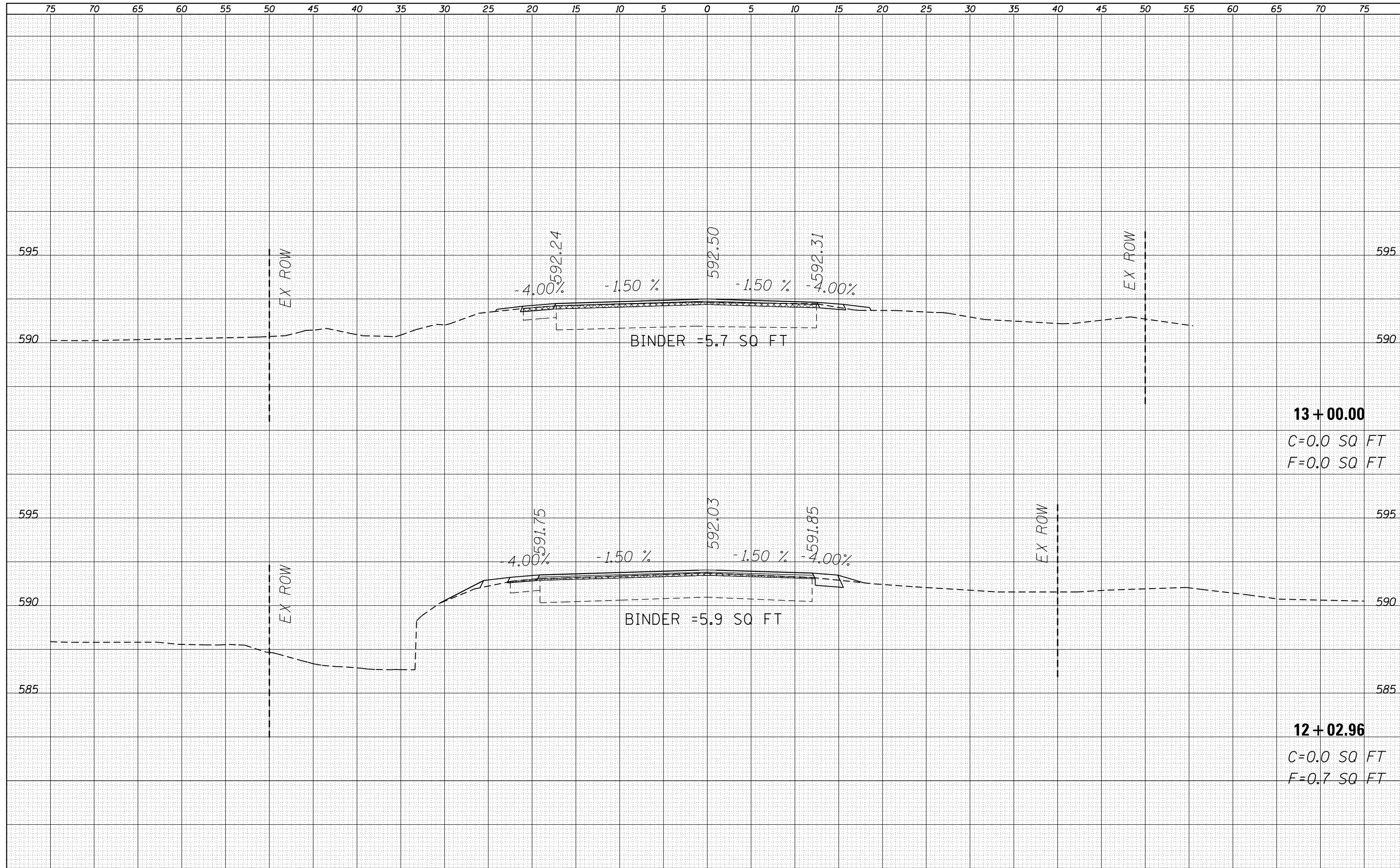
| | |
|-------------------------|--|
| DATE | |
| BY | |
| ORIGINAL SURVEY NO. | |
| SURVEYED PLOTTED | |
| TEMPLATE AREAS CHECKED | |
| NOTE BOOK AREAS CHECKED | |



| | | | | | | | | | | | |
|--|-----------------------|------------|-----------|---|---|-------|-------------|---------------------------|----------|-----------------|--------------------------------|
| FILE NAME = | USER NAME = Verenskif | DESIGNED - | REVISOR - | STATE OF ILLINOIS DEPARTMENT OF TRANSPORTATION | CROSS SECTION SHEETS FAP 67 (IL 97) - EAST SECTION | | F.A.P. RTE. | SECTION | COUNTY | TOTAL SHEETS | SHEET NO. |
| Default | 1/29/2016 | CHECKED - | REVISOR - | | | | 67 | ** | SANGAMON | 181 | 143 |
| | | DATE - | REVISOR - | | CONTRACT NO. 72H94 | | | ILLINOIS FED. AID PROJECT | | | |
| PLOT SCALE = 10.0000 "/td> <td>SCALE:</td> <td>SHEET</td> <td>OF</td> <td>SHEETS</td> <td>STA.</td> <td>TO STA. 7+00.00</td> <td colspan="2">** (S) RS-5, I & (W) RS-8, I-2</td> | | | | | SCALE: | SHEET | OF | SHEETS | STA. | TO STA. 7+00.00 | ** (S) RS-5, I & (W) RS-8, I-2 |

| | |
|---------------|--|
| DATE | |
| BY | |
| SURVEYED | |
| PLOTTED | |
| TEMPLATE | |
| NOTE BOOK | |
| AREAS CHECKED | |
| NO. | |

| | |
|---------------|--|
| DATE | |
| BY | |
| SURVEYED | |
| PLOTTED | |
| TEMPLATE | |
| NOTE BOOK | |
| AREAS CHECKED | |
| NO. | |



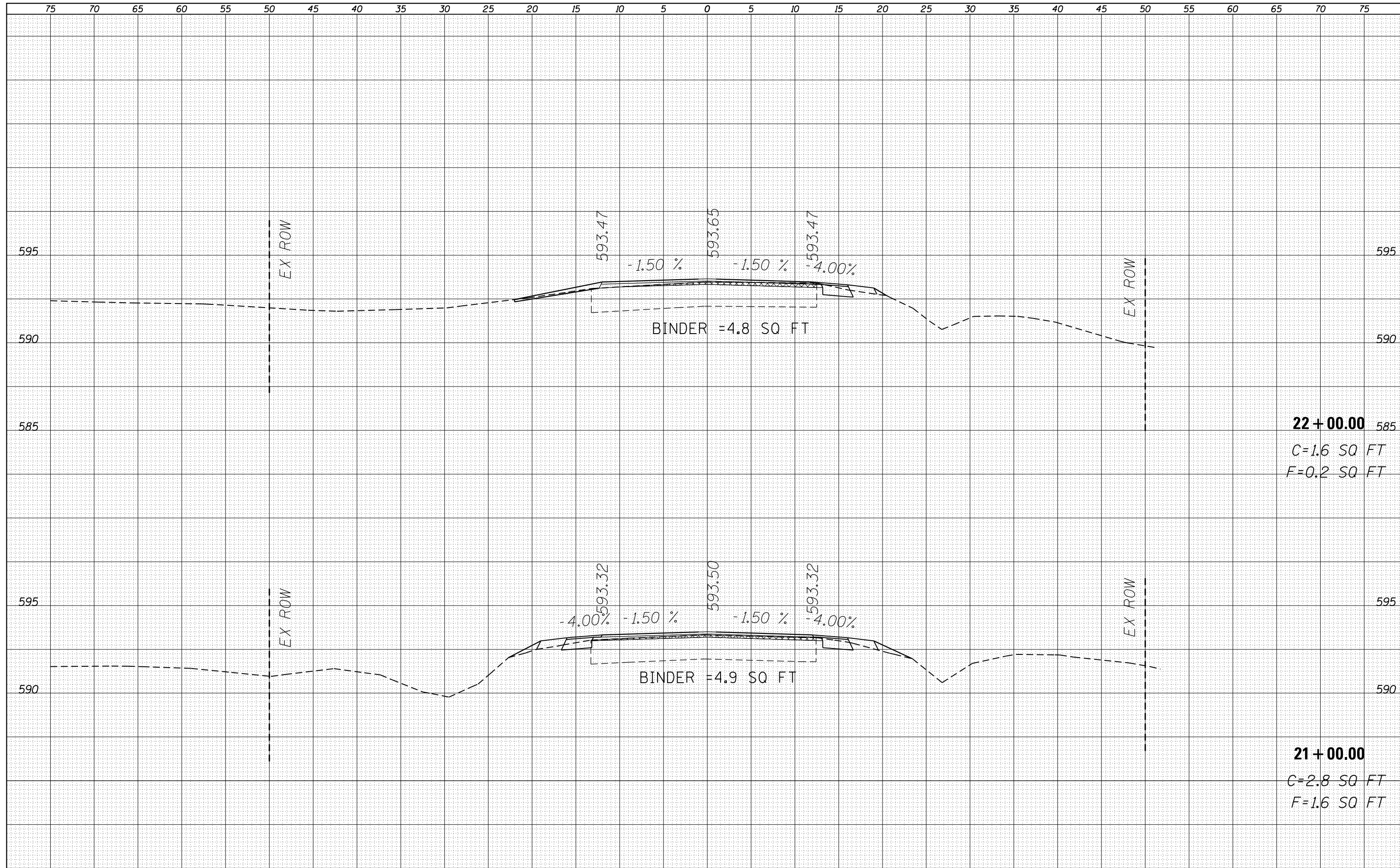
13 + 00.00
 C=0.0 SQ FT
 F=0.0 SQ FT

12 + 02.96
 C=0.0 SQ FT
 F=0.7 SQ FT

| | | | | | | | | | | | |
|--|-----------------------------|------------|------------|---|---|----|--------------------|---------|--------------------------------|--------------|-----------|
| FILE NAME = | USER NAME = Verenskif | DESIGNED - | REVISIED - | STATE OF ILLINOIS DEPARTMENT OF TRANSPORTATION | CROSS SECTION SHEETS FAP 67 (IL 97) - EAST SECTION | | F.A.P. RTE. | SECTION | COUNTY | TOTAL SHEETS | SHEET NO. |
| p:\11084EBIDINTEG\Illinois.gov\PIDOT\Documents\IDOT Offices\District 6\Projects\0672H94\CADD\Drawings\0672H94-sht-xssht-east.dgn | | REVISIED - | REVISIED - | | 67 | ** | SANGAMON | 181 | 146 | | |
| Default | PLOT SCALE = 10.0000' / in. | CHECKED - | REVISIED - | | SCALE: SHEET OF SHEETS STA. 12+02.96 TO STA. 13+00.00 | | CONTRACT NO. 72H94 | | ILLINOIS FED. AID PROJECT | | |
| | PLOT DATE = 1/29/2016 | DATE - | REVISIED - | | | | | | ** (S) RS-5, I & (W) RS-8, I-2 | | |

| | |
|--------------|----------|
| DATE | |
| BY | |
| FINAL SURVEY | SURVEYED |
| NOTE BOOK | PLOTTED |
| NO. | TEMPLATE |
| | AREAS |
| | CHECKED |

| | |
|-----------------|----------|
| DATE | |
| BY | |
| ORIGINAL SURVEY | SURVEYED |
| NOTE BOOK | PLOTTED |
| NO. | TEMPLATE |
| | AREAS |
| | CHECKED |



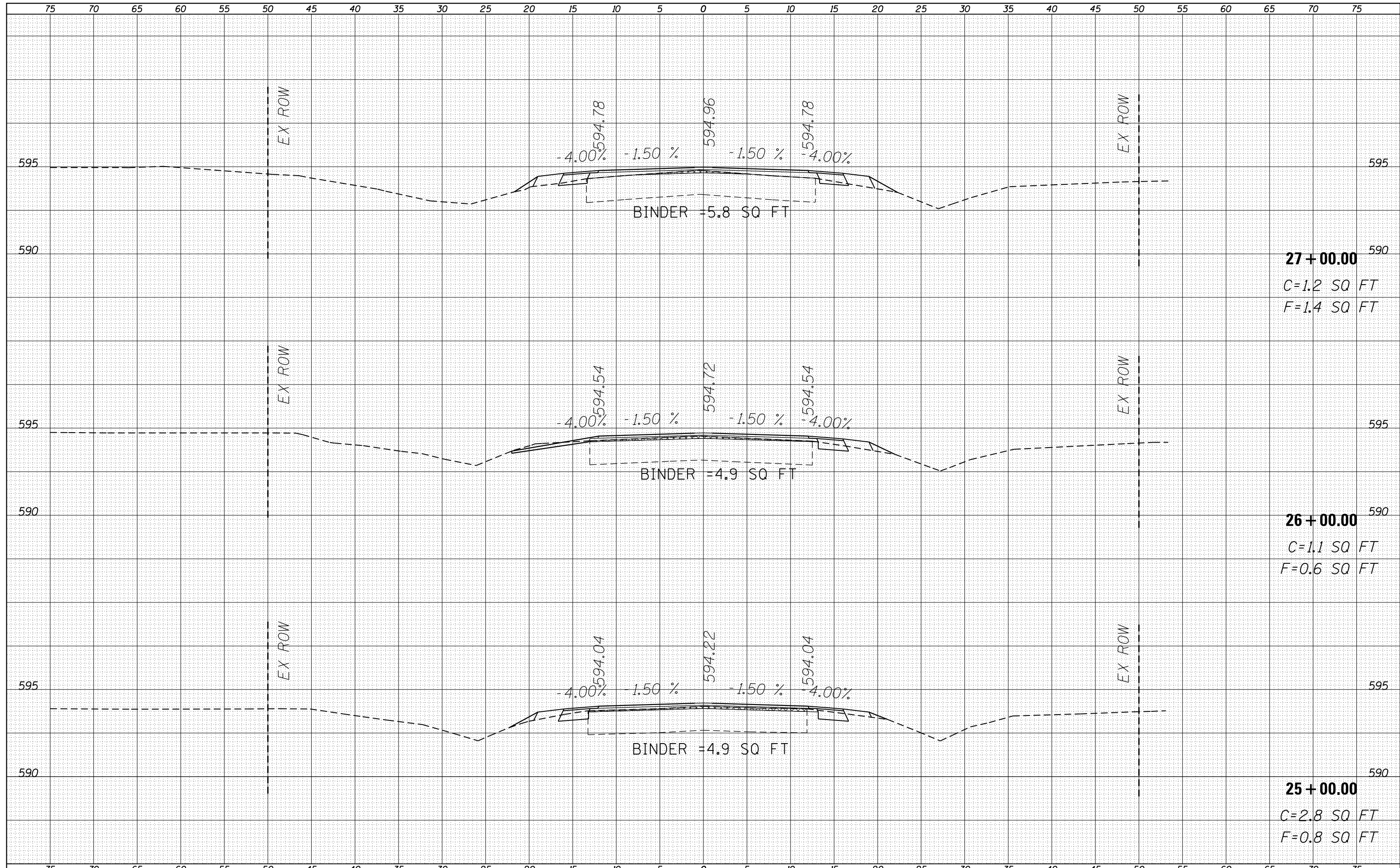
22 + 00.00
C=1.6 SQ FT
F=0.2 SQ FT

21 + 00.00
C=2.8 SQ FT
F=1.6 SQ FT

| | | | | | | | | | | | |
|-------------|---|------------|-----------|---|---|----|--------------------|---------|--------------------------------|--------------|-----------|
| FILE NAME = | USER NAME = Verenskifa | DESIGNED - | REVISOR - | STATE OF ILLINOIS DEPARTMENT OF TRANSPORTATION | CROSS SECTION SHEETS | | F.A.P. RTE. | SECTION | COUNTY | TOTAL SHEETS | SHEET NO. |
| Default | \\IL084EBIDINTEG\Illinois.gov\PIWIDOT\Documents\IDOT Offices\District 6\Projects\0672H94\CADD\Drawings\0672H94-sht-xxsst-east.dgn | CHECKED - | REVISOR - | | 67 | ** | SANGAMON | 181 | 151 | | |
| | PLOT SCALE = 10.0000' / in. | DATE - | REVISOR - | | SCALE: SHEET OF SHEETS STA. 21+00.00 TO STA. 22+00.00 | | CONTRACT NO. 72H94 | | ILLINOIS FED. AID PROJECT | | |
| | PLOT DATE = 1/29/2016 | | | | | | | | ** (S) RS-5, I & (W) RS-8, I-2 | | |

| | |
|--------------|---------------|
| DATE | |
| BY | |
| FINAL SURVEY | SURVEYED |
| NOTE BOOK | PLOTTED |
| NO. | TEMPLATE |
| | AREAS CHECKED |

| | |
|-----------------|---------------|
| DATE | |
| BY | |
| ORIGINAL SURVEY | SURVEYED |
| NOTE BOOK | PLOTTED |
| NO. | TEMPLATE |
| | AREAS CHECKED |



27 + 00.00
C=1.2 SQ FT
F=1.4 SQ FT

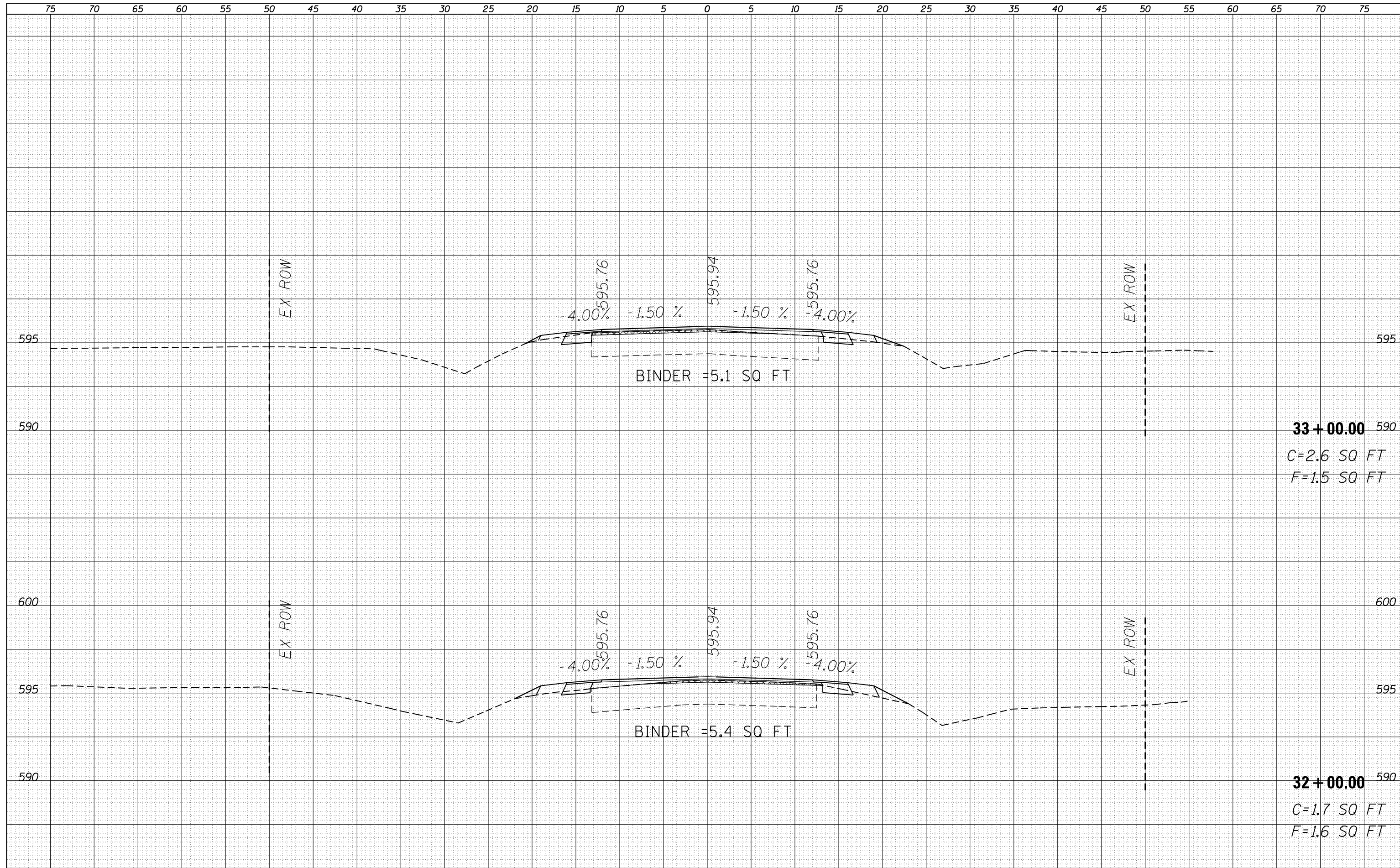
26 + 00.00
C=1.1 SQ FT
F=0.6 SQ FT

25 + 00.00
C=2.8 SQ FT
F=0.8 SQ FT

| | | | | | | | | | | | |
|-------------|---|------------|------------|---|--|----|--------------------|---------|------------------------------|--------------|-----------|
| FILE NAME = | USER NAME = Verenskifa | DESIGNED - | REVISIED - | STATE OF ILLINOIS DEPARTMENT OF TRANSPORTATION | CROSS SECTION SHEETS | | F.A.P. RTE. | SECTION | COUNTY | TOTAL SHEETS | SHEET NO. |
| Default | \\IL084EBIDINTEG\illinois.gov\PIWIDOT\Documents\IDOT Offices\District 6\Projects\0672H94\CADD\Drawings\0672H94-sht-xssht-east.dwg | CHECKED - | REVISIED - | | 67 | ** | SANGAMON | 181 | 153 | | |
| | PLOT SCALE = 10.0000' / in. | DATE - | REVISIED - | | SCALE: SHEET OF SHEETS STA. TO STA. 27+00.00 | | CONTRACT NO. 72H94 | | ILLINOIS FED. AID PROJECT | | |
| | PLOT DATE = 1/29/2016 | | | | | | | | **S) RS-5, I & (W) RS-8, I-2 | | |

| | |
|---------------|--|
| DATE | |
| BY | |
| SURVEYED | |
| PLOTTED | |
| TEMPLATE | |
| NOTE BOOK | |
| AREAS CHECKED | |
| NO. | |

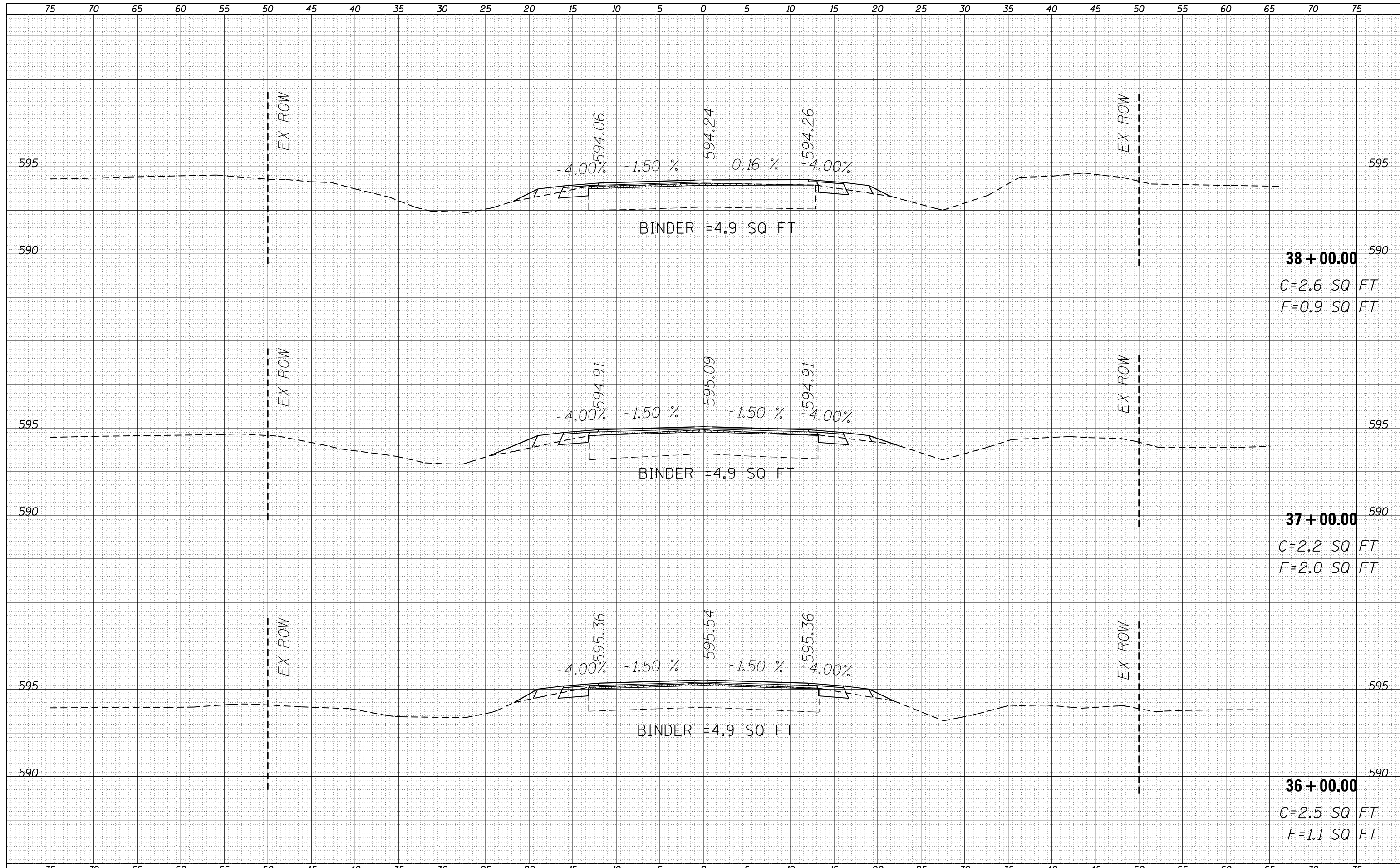
| | |
|---------------|--|
| DATE | |
| BY | |
| SURVEYED | |
| PLOTTED | |
| TEMPLATE | |
| NOTE BOOK | |
| AREAS CHECKED | |
| NO. | |



| | | | | | | | | | | | |
|-------------|---|------------|------------|---|---|----|--------------------|---------|--------------------------------|--------------|-----------|
| FILE NAME = | USER NAME = Verenskifa | DESIGNED - | REVISIED - | STATE OF ILLINOIS DEPARTMENT OF TRANSPORTATION | CROSS SECTION SHEETS FAP 67 (IL 97) - EAST SECTION | | F.A.P. RTE. | SECTION | COUNTY | TOTAL SHEETS | SHEET NO. |
| Default | \\IL084EBIDINTEG\illinois.gov\PIWIDOT\Documents\IDOT Offices\District 6\Projects\0672H94\CADD\Drawings\0672H94-sht-xssht-east.dgn | DRAWN - | REVISIED - | | 67 | ** | SANGAMON | 181 | 156 | | |
| | PLOT SCALE = 10.0000' / in. | CHECKED - | REVISIED - | | SCALE: SHEET OF SHEETS STA. 32+00.00 TO STA. | | CONTRACT NO. 72H94 | | ILLINOIS FED. AID PROJECT | | |
| | PLOT DATE = 1/29/2016 | DATE - | REVISIED - | | | | | | ** (S) RS-5, I & (W) RS-8, I-2 | | |

| | |
|--------------|---------------|
| DATE | |
| BY | |
| FINAL SURVEY | SURVEYED |
| NOTE BOOK | PLOTTED |
| NO. | TEMPLATE |
| | AREAS CHECKED |

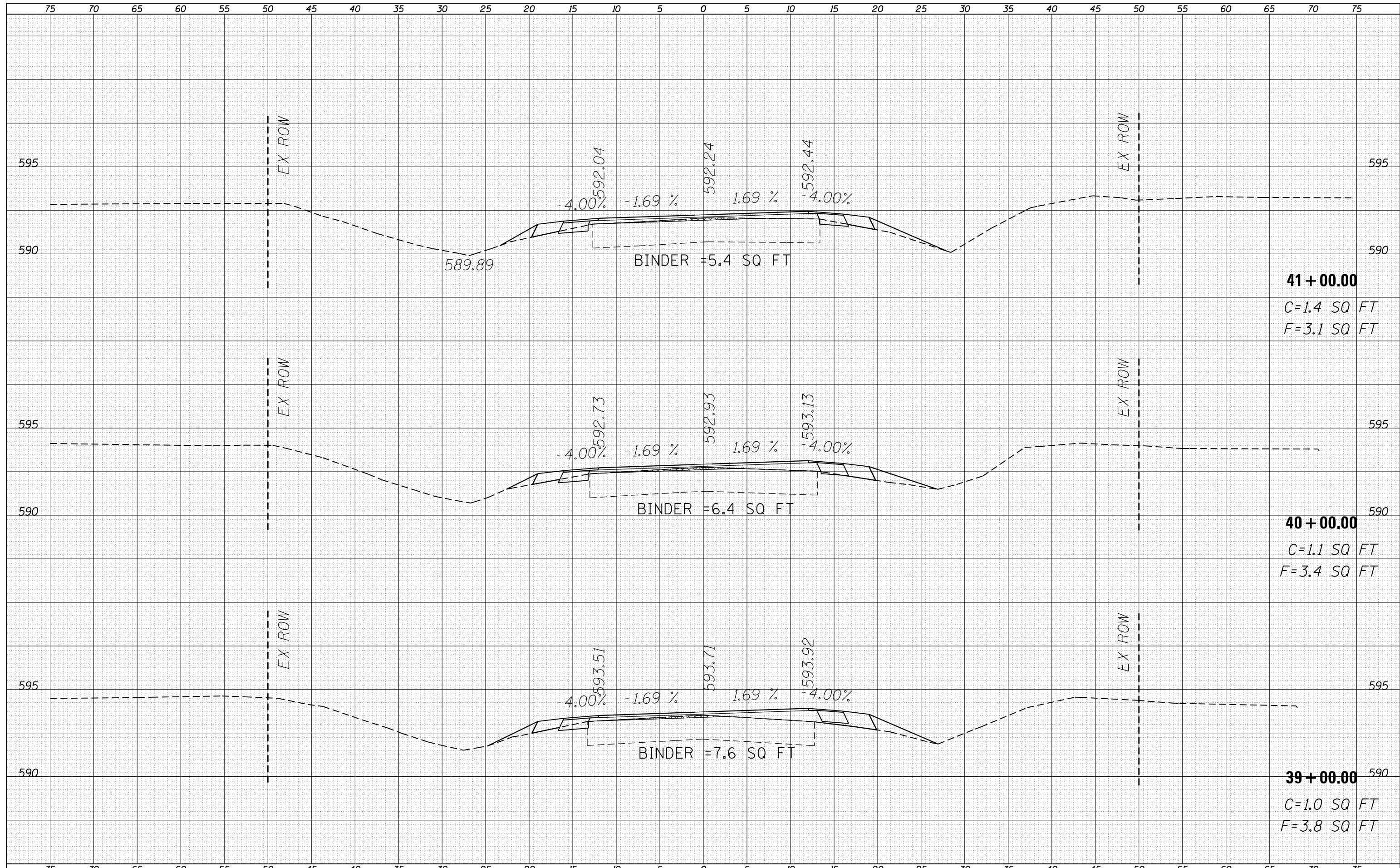
| | |
|-----------------|---------------|
| DATE | |
| BY | |
| ORIGINAL SURVEY | SURVEYED |
| NOTE BOOK | PLOTTED |
| NO. | TEMPLATE |
| | AREAS CHECKED |



| | | | | | | | | | | | |
|-------------|---|------------|------------|---|---|----|--------------------|---------|------------------------------|--------------|-----------|
| FILE NAME = | USER NAME = Verenskifa | DESIGNED - | REVISIED - | STATE OF ILLINOIS DEPARTMENT OF TRANSPORTATION | CROSS SECTION SHEETS FAP 67 (IL 97) - EAST SECTION | | F.A.P. RTE. | SECTION | COUNTY | TOTAL SHEETS | SHEET NO. |
| Default | \\IL084EBIDINTEG\illinois.gov\PIWIDOT\Documents\IDOT Offices\District 6\Projects\0672H94\CADD\Drawings\0672H94-sht-xssht-east.dwg | CHECKED - | REVISIED - | | 67 | ** | SANGAMON | 181 | 158 | | |
| | PLOT SCALE = 10.0000' / in. | DATE - | REVISIED - | | SCALE: SHEET OF SHEETS STA. 36+00.00 TO STA. 38+00.00 | | CONTRACT NO. 72H94 | | ILLINOIS FED. AID PROJECT | | |
| | PLOT DATE = 1/29/2016 | | | | | | | | **S) RS-5, I & (W) RS-8, I-2 | | |

| | |
|--------------|---------------|
| DATE | |
| BY | |
| FINAL SURVEY | SURVEYED |
| NOTE BOOK | PLOTTED |
| NO. | TEMPLATE |
| | AREAS CHECKED |

| | |
|-----------------|---------------|
| DATE | |
| BY | |
| ORIGINAL SURVEY | SURVEYED |
| NOTE BOOK | PLOTTED |
| NO. | TEMPLATE |
| | AREAS CHECKED |

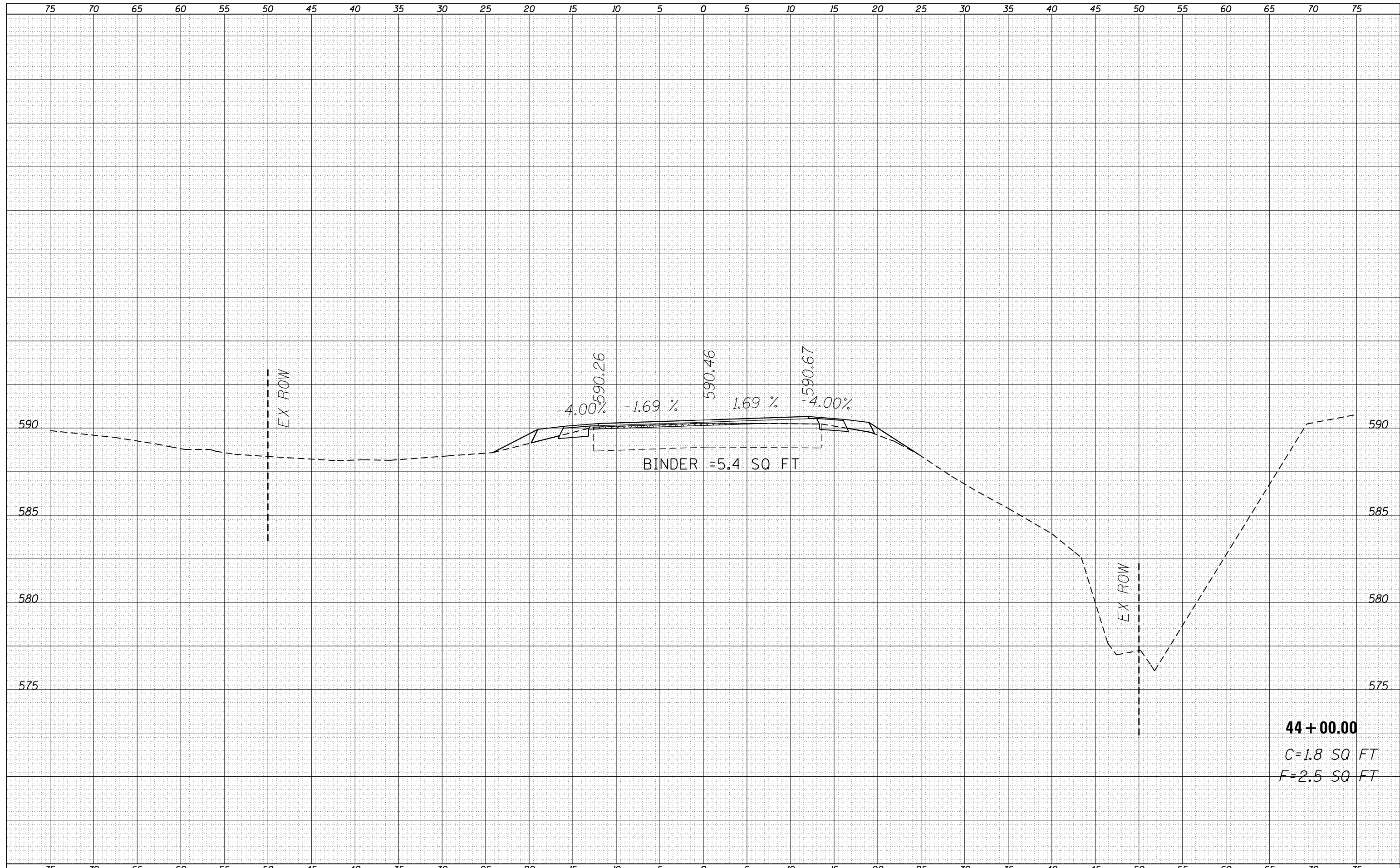


| | | | | | | | | | | | | |
|-------------|--|------------|------------|---|---|----|----------|---------------------------|---------|--------|--------------|-----------|
| FILE NAME = | USER NAME = Verenskifa | DESIGNED - | REVISIED - | STATE OF ILLINOIS DEPARTMENT OF TRANSPORTATION | CROSS SECTION SHEETS FAP 67 (IL 97) - EAST SECTION | | | F.A.P. RTE. | SECTION | COUNTY | TOTAL SHEETS | SHEET NO. |
| Default | \\IL084EBIDINTEG\illinois.gov\PIWIDOT\Documents\DOT Offices\District 6\Projects\0672H94\CADD\Drawings\0672H94-sht-xssht-east.dwg | CHECKED - | REVISIED - | | 67 | ** | SANGAMON | 181 | 159 | | | |
| | PLOT SCALE = 10.0000' / in. | DATE - | REVISIED - | | SCALE: SHEET OF SHEETS STA. 39+00.00 TO STA. | | | CONTRACT NO. 72H94 | | | | |
| | PLOT DATE = 1/29/2016 | | | | | | | ILLINOIS FED. AID PROJECT | | | | |

** (S) RS-5, I & (W) RS-8, I-2

| | |
|----------|--|
| DATE | |
| BY | |
| SURVEYED | |
| PLOTTED | |
| TEMPLATE | |
| AREAS | |
| CHECKED | |
| NO. | |

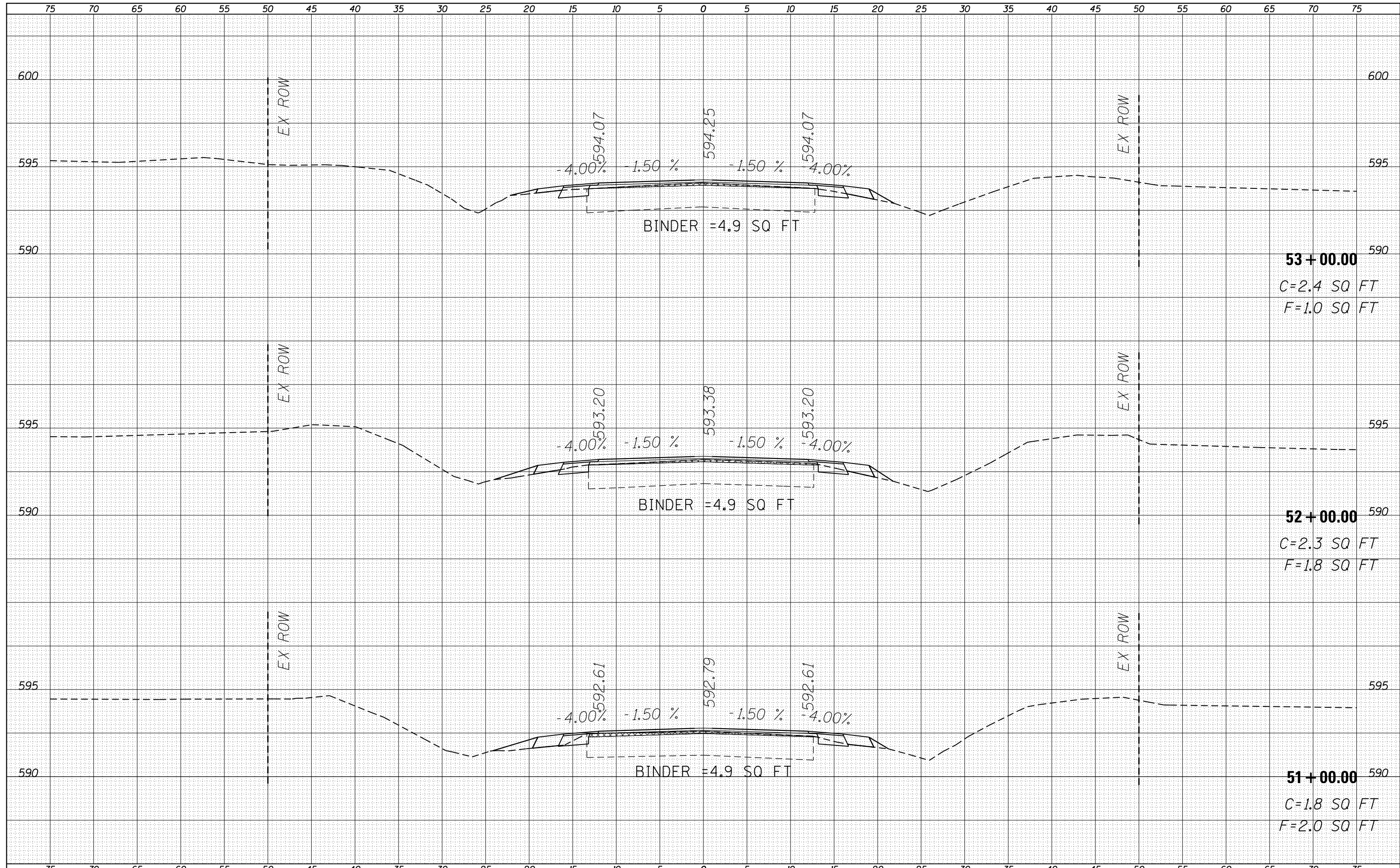
| | |
|----------|--|
| DATE | |
| BY | |
| SURVEYED | |
| PLOTTED | |
| TEMPLATE | |
| AREAS | |
| CHECKED | |
| NO. | |



| | | | | | | | | | | | | | |
|-------------|------------------------|------------|------------|---|---|-------|----|-------------|---------|----------|--------------|------------------------------|--------------------|
| FILE NAME = | USER NAME = Verenskifa | DESIGNED - | REVISIED - | STATE OF ILLINOIS DEPARTMENT OF TRANSPORTATION | CROSS SECTION SHEETS FAP 67 (IL 97) - EAST SECTION | | | F.A.P. RTE. | SECTION | COUNTY | TOTAL SHEETS | SHEET NO. | |
| Default | 1/29/2016 | DATE - | REVISIED - | | | | | 67 | ** | SANGAMON | 181 | 161 | |
| | | | | | SCALE: | SHEET | OF | SHEETS | STA. | TO | STA. | ILLINOIS FED. AID PROJECT | CONTRACT NO. 72H94 |
| | | | | | | | | | | | | **S) RS-5, I & (W) RS-8, I-2 | |

| | |
|--------------|----------|
| DATE | |
| BY | |
| FINAL SURVEY | SURVEYED |
| NOTE BOOK | PLOTTED |
| NO. | TEMPLATE |
| | AREAS |
| | CHECKED |

| | |
|-----------------|----------|
| DATE | |
| BY | |
| ORIGINAL SURVEY | SURVEYED |
| NOTE BOOK | PLOTTED |
| NO. | TEMPLATE |
| | AREAS |
| | CHECKED |



53 + 00.00
 C=2.4 SQ FT
 F=1.0 SQ FT

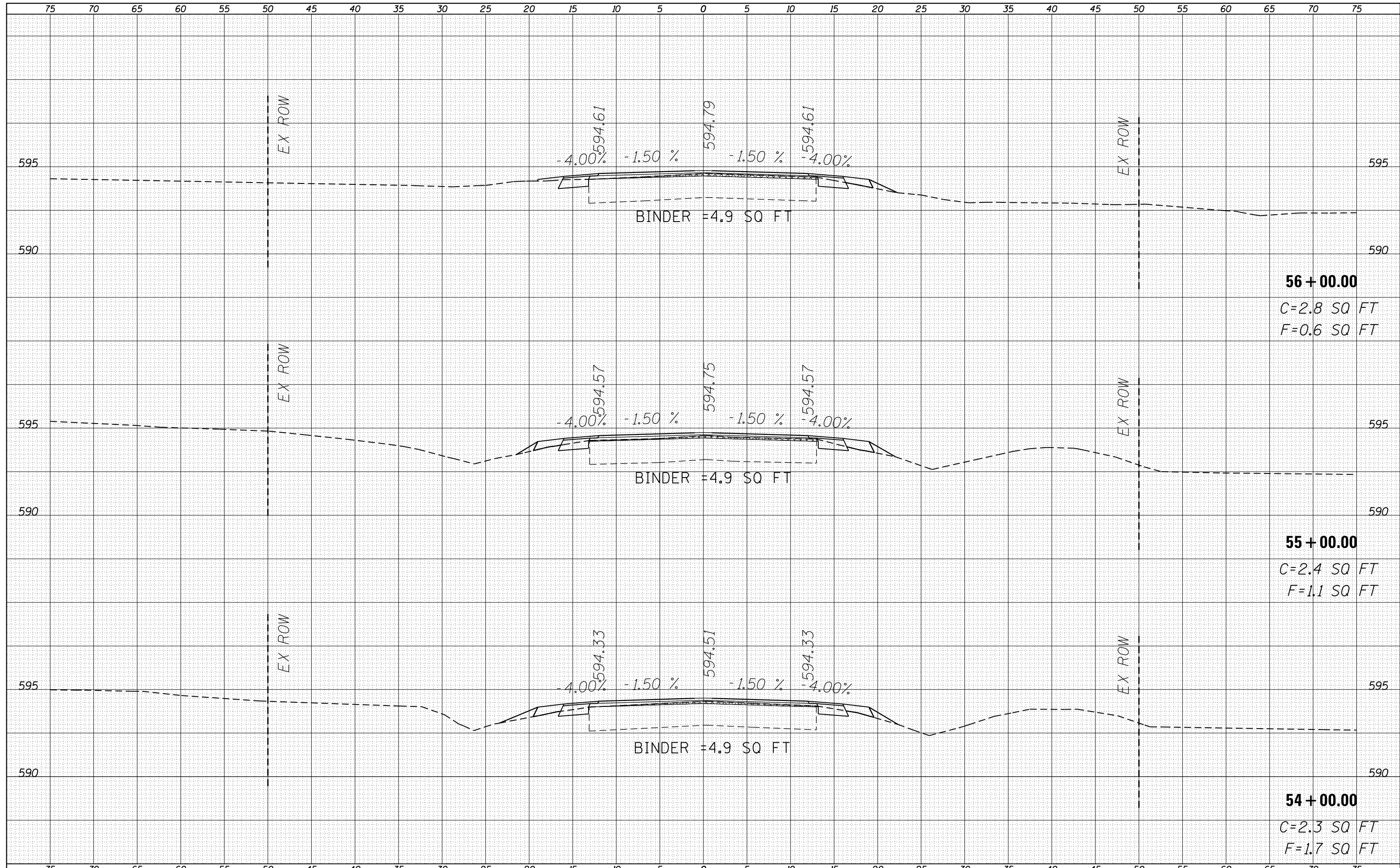
52 + 00.00
 C=2.3 SQ FT
 F=1.8 SQ FT

51 + 00.00
 C=1.8 SQ FT
 F=2.0 SQ FT

| | | | | | | | | | | | | | |
|-------------|------------------------|------------|------------|---|---|-------|----|-------------|---------|----------|--------------|--------------------|---------------------------|
| FILE NAME = | USER NAME = Verenskifa | DESIGNED - | REVISIED - | STATE OF ILLINOIS DEPARTMENT OF TRANSPORTATION | CROSS SECTION SHEETS FAP 67 (IL 97) - EAST SECTION | | | F.A.P. RTE. | SECTION | COUNTY | TOTAL SHEETS | SHEET NO. | |
| Default | 1/29/2016 | DATE - | REVISIED - | | | | | 67 | ** | SANGAMON | 181 | 165 | |
| | | CHECKED - | REVISIED - | | SCALE: | SHEET | OF | SHEETS | STA. | TO | STA. | CONTRACT NO. 72H94 | ILLINOIS FED. AID PROJECT |
| | | REVISIED - | REVISIED - | | ** (S) RS-5, I & (W) RS-8, I-2 | | | | | | | | |

| | |
|--------------|---------------|
| DATE | |
| BY | |
| FINAL SURVEY | SURVEYED |
| NOTE BOOK | PLOTTED |
| NO. | TEMPLATE |
| | AREAS CHECKED |

| | |
|-----------------|---------------|
| DATE | |
| BY | |
| ORIGINAL SURVEY | SURVEYED |
| NOTE BOOK | PLOTTED |
| NO. | TEMPLATE |
| | AREAS CHECKED |

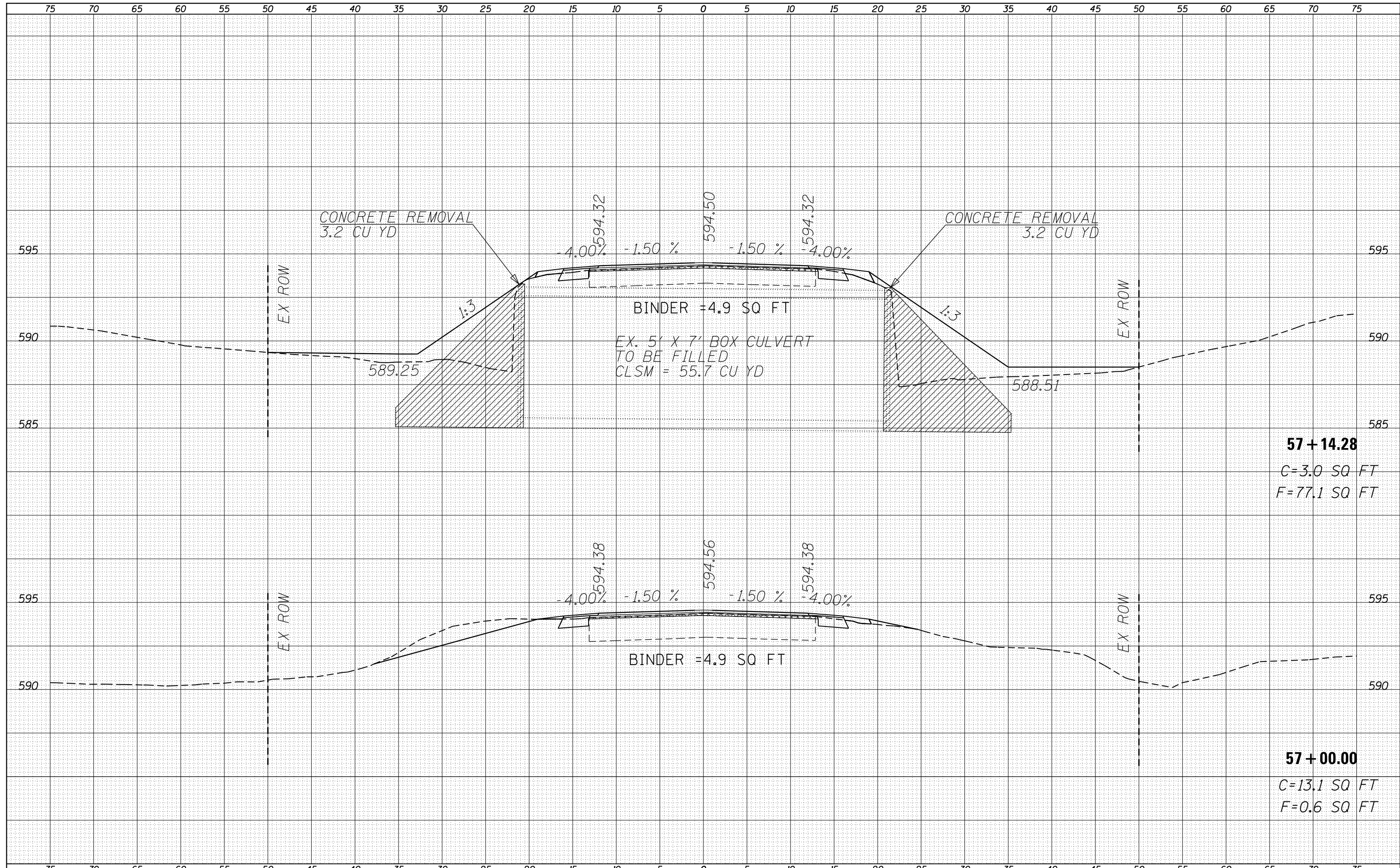


| | | | | | | | | | | | | |
|-------------|--|------------|------------|---|---|-------|----|---------------------------|---------|----------|--------------|-----------|
| FILE NAME = | USER NAME = Verenskif | DESIGNED - | REVISIED - | STATE OF ILLINOIS DEPARTMENT OF TRANSPORTATION | CROSS SECTION SHEETS FAP 67 (IL 97) - EAST SECTION | | | F.A.P. RTE. | SECTION | COUNTY | TOTAL SHEETS | SHEET NO. |
| Default | DOT Offices\District 6\Projects\0672H94\CADD\Drawings\0672H94-sht-xssht-east.dwg | CHECKED - | REVISIED - | | | | | 67 | ** | SANGAMON | 181 | 166 |
| | PLOT SCALE = 10.0000' / in. | DATE - | REVISIED - | | CONTRACT NO. 72H94 | | | ILLINOIS FED. AID PROJECT | | | | |
| | PLOT DATE = 1/29/2016 | | REVISIED - | | SCALE: | SHEET | OF | SHEETS | STA. | TO | STA. | |

** (S) RS-5, I & (W) RS-8, I-2

| | |
|--------------|--|
| DATE | |
| BY | |
| FINAL SURVEY | |
| SURVEYED | |
| PLOTTED | |
| TEMPLATE | |
| NOTE BOOK | |
| AREAS | |
| CHECKED | |
| NO. | |

| | |
|-----------------|--|
| DATE | |
| BY | |
| ORIGINAL SURVEY | |
| SURVEYED | |
| PLOTTED | |
| TEMPLATE | |
| NOTE BOOK | |
| AREAS | |
| CHECKED | |
| NO. | |



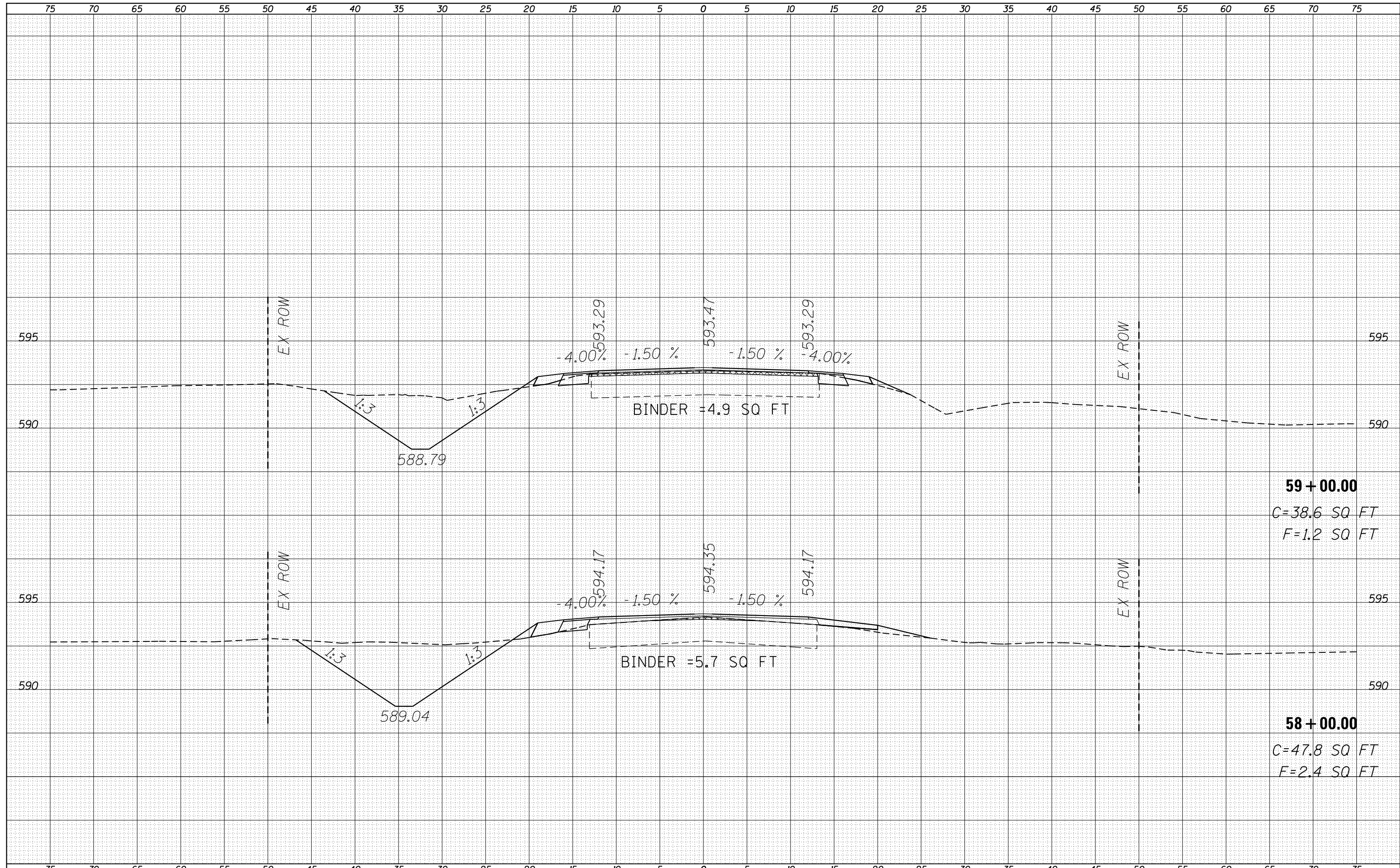
57 + 14.28
 C=3.0 SQ FT
 F=77.1 SQ FT

57 + 00.00
 C=13.1 SQ FT
 F=0.6 SQ FT

| | | | | | | | | | | | | |
|-------------|------------------------|------------|------------|---|---|----|----------|---------------------------|---------|--------|--------------|-----------|
| FILE NAME = | USER NAME = Verenskifa | DESIGNED - | REVISIED - | STATE OF ILLINOIS DEPARTMENT OF TRANSPORTATION | CROSS SECTION SHEETS FAP 67 (IL 97) - EAST SECTION | | | F.A.P. RTE. | SECTION | COUNTY | TOTAL SHEETS | SHEET NO. |
| Default | Default | Default | Default | | 67 | ** | SANGAMON | 181 | 167 | | | |
| | | | | | SCALE: SHEET OF SHEETS STA. TO STA. 57+14.28 | | | ILLINOIS FED. AID PROJECT | | | | |
| | | | | | ** (S) RS-5, I & (W) RS-8, I-2 | | | | | | | |

| | |
|----------|------|
| BY | DATE |
| SURVEYED | |
| PLOTTED | |
| TEMPLATE | |
| AREAS | |
| CHECKED | |
| NO. | |

| | |
|----------|------|
| BY | DATE |
| SURVEYED | |
| PLOTTED | |
| TEMPLATE | |
| AREAS | |
| CHECKED | |
| NO. | |



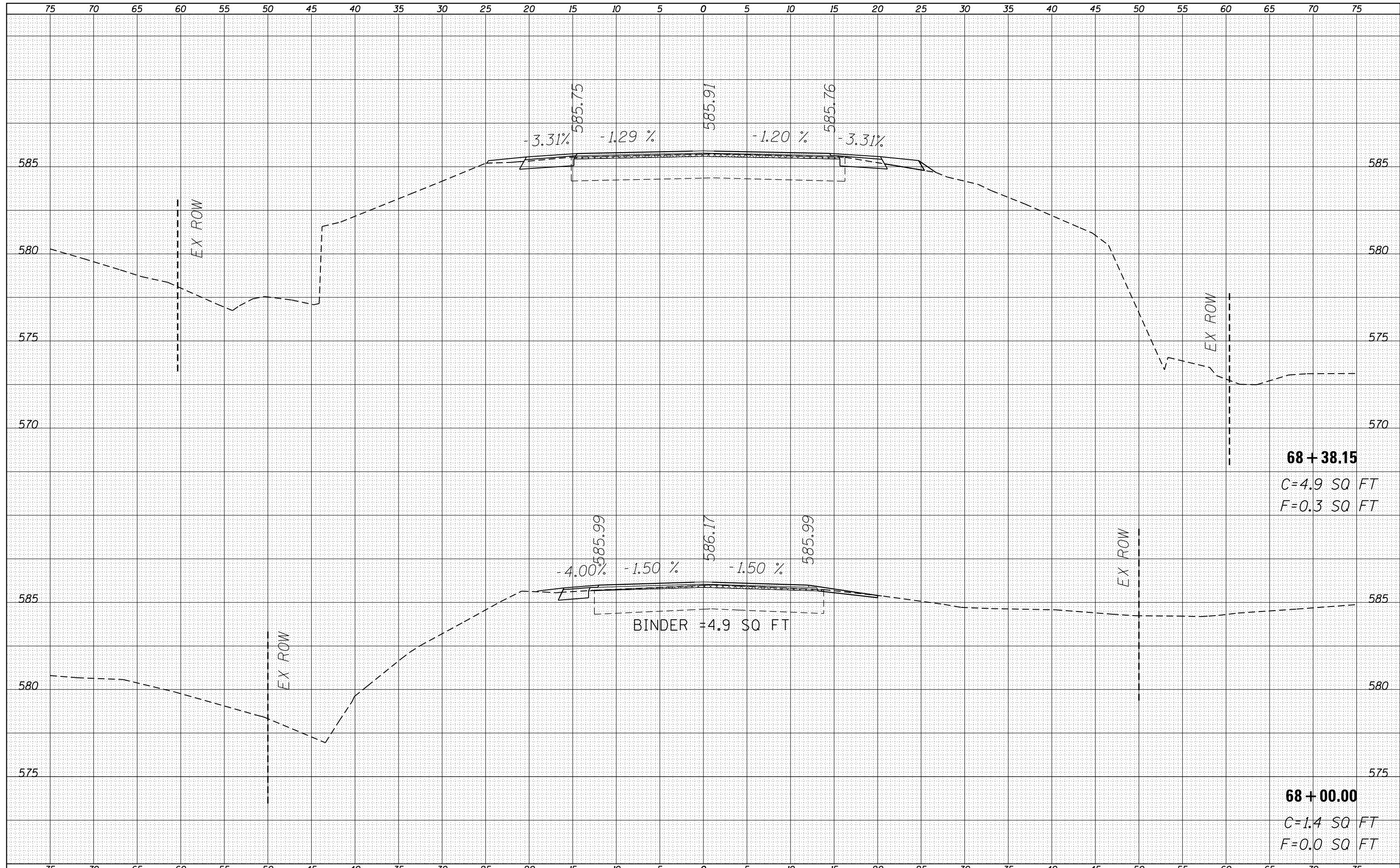
59 + 00.00
C = 38.6 SQ FT
F = 1.2 SQ FT

58 + 00.00
C = 47.8 SQ FT
F = 2.4 SQ FT

| | | | | | | | | | | | |
|---|-----------------------------|------------|-----------|---|---|----|--------------------|---------|------------------------------|--------------|-----------|
| FILE NAME = | USER NAME = Verenskifa | DESIGNED - | REVISOR - | STATE OF ILLINOIS DEPARTMENT OF TRANSPORTATION | CROSS SECTION SHEETS | | F.A.P. RTE. | SECTION | COUNTY | TOTAL SHEETS | SHEET NO. |
| p:\1\084EBIDINTEG\Illinois.gov\PWIDOT\Documents\IDOT Offices\District 6\Projects\0672H94\CD\DRAWINGS\0672H94-sht-xssht-east.dgn | | DRAWN - | REVISOR - | | 67 | ** | SANGAMON | 181 | 168 | | |
| Default | PLOT SCALE = 10.0000' / in. | CHECKED - | REVISOR - | | SCALE: SHEET OF SHEETS STA. 58+00.00 TO STA. 59+00.00 | | CONTRACT NO. 72H94 | | ILLINOIS FED. AID PROJECT | | |
| | PLOT DATE = 2/5/2016 | DATE - | REVISOR - | | | | | | **S) RS-5, I & (W) RS-8, I-2 | | |

| | |
|--------------|----------|
| DATE | |
| BY | |
| FINAL SURVEY | SURVEYED |
| NOTE BOOK | PLOTTED |
| NO. | TEMPLATE |
| | AREAS |
| | CHECKED |

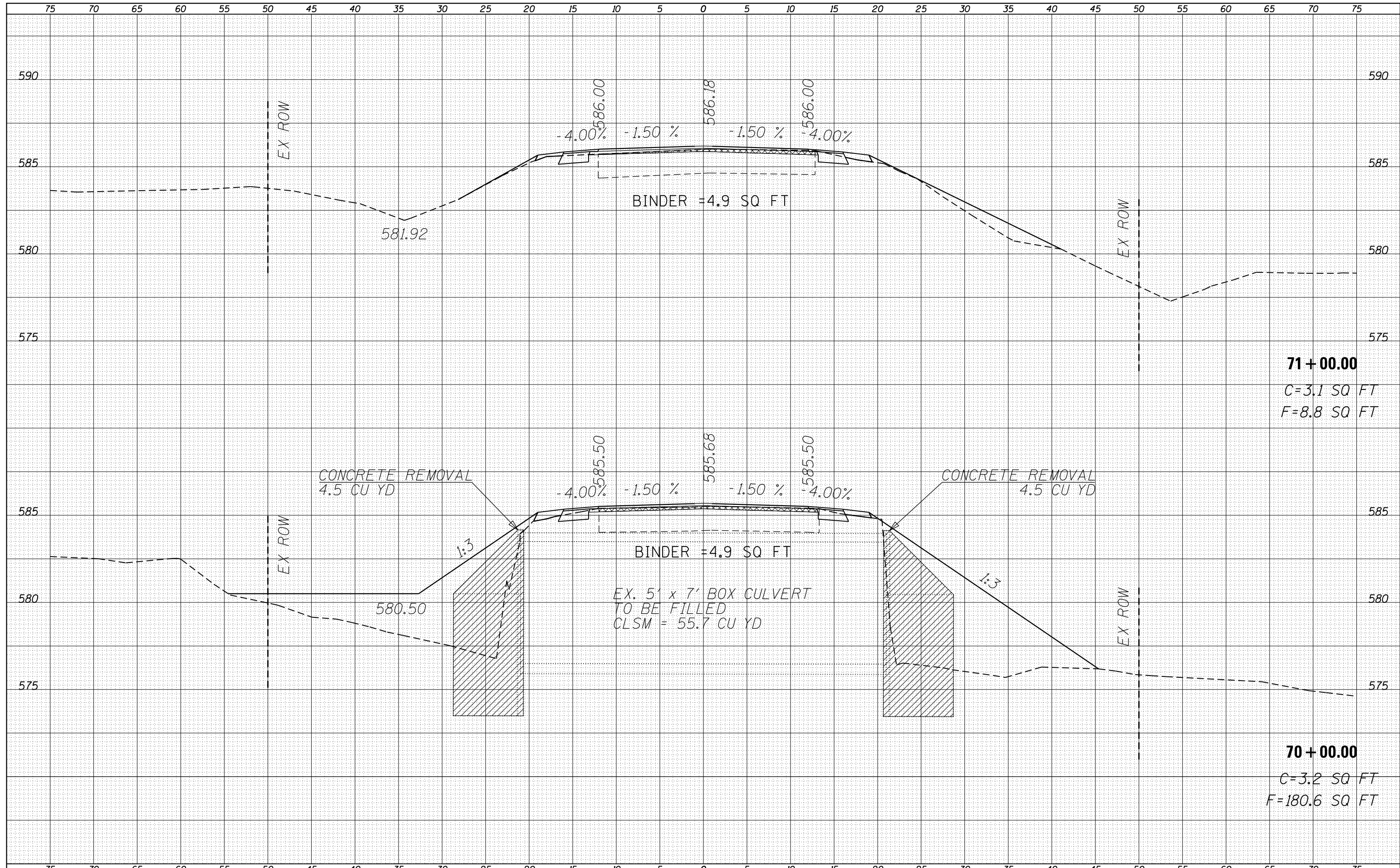
| | |
|-----------------|----------|
| DATE | |
| BY | |
| ORIGINAL SURVEY | SURVEYED |
| NOTE BOOK | PLOTTED |
| NO. | TEMPLATE |
| | AREAS |
| | CHECKED |



| | | | | | | | | | | | |
|-------------|--|------------|------------|---|---|----|--------------------|---------|--------------------------------|--------------|-----------|
| FILE NAME = | USER NAME = Verenskifa | DESIGNED - | REVISIED - | STATE OF ILLINOIS DEPARTMENT OF TRANSPORTATION | CROSS SECTION SHEETS FAP 67 (IL 97) - EAST SECTION | | F.A.P. RTE. | SECTION | COUNTY | TOTAL SHEETS | SHEET NO. |
| Default | DOT Offices\District 6\Projects\0672H94\CADD\Drawings\0672H94-sht-xxsst-east.dgn | CHECKED - | REVISIED - | | 67 | ** | SANGAMON | 181 | 173 | | |
| | PLOT SCALE = 10.0000' / in. | DATE - | REVISIED - | | SCALE: SHEET OF SHEETS STA. TO STA. 68+38.15 | | CONTRACT NO. 72H94 | | ILLINOIS FED. AID PROJECT | | |
| | PLOT DATE = 1/29/2016 | | | | | | | | ** (S) RS-5, I & (W) RS-8, I-2 | | |

| | |
|--------------|----------|
| DATE | |
| BY | |
| FINAL SURVEY | SURVEYED |
| NOTE BOOK | PLOTTED |
| NO. | TEMPLATE |
| | AREAS |
| | CHECKED |

| | |
|-----------------|----------|
| DATE | |
| BY | |
| ORIGINAL SURVEY | SURVEYED |
| NOTE BOOK | PLOTTED |
| NO. | TEMPLATE |
| | AREAS |
| | CHECKED |

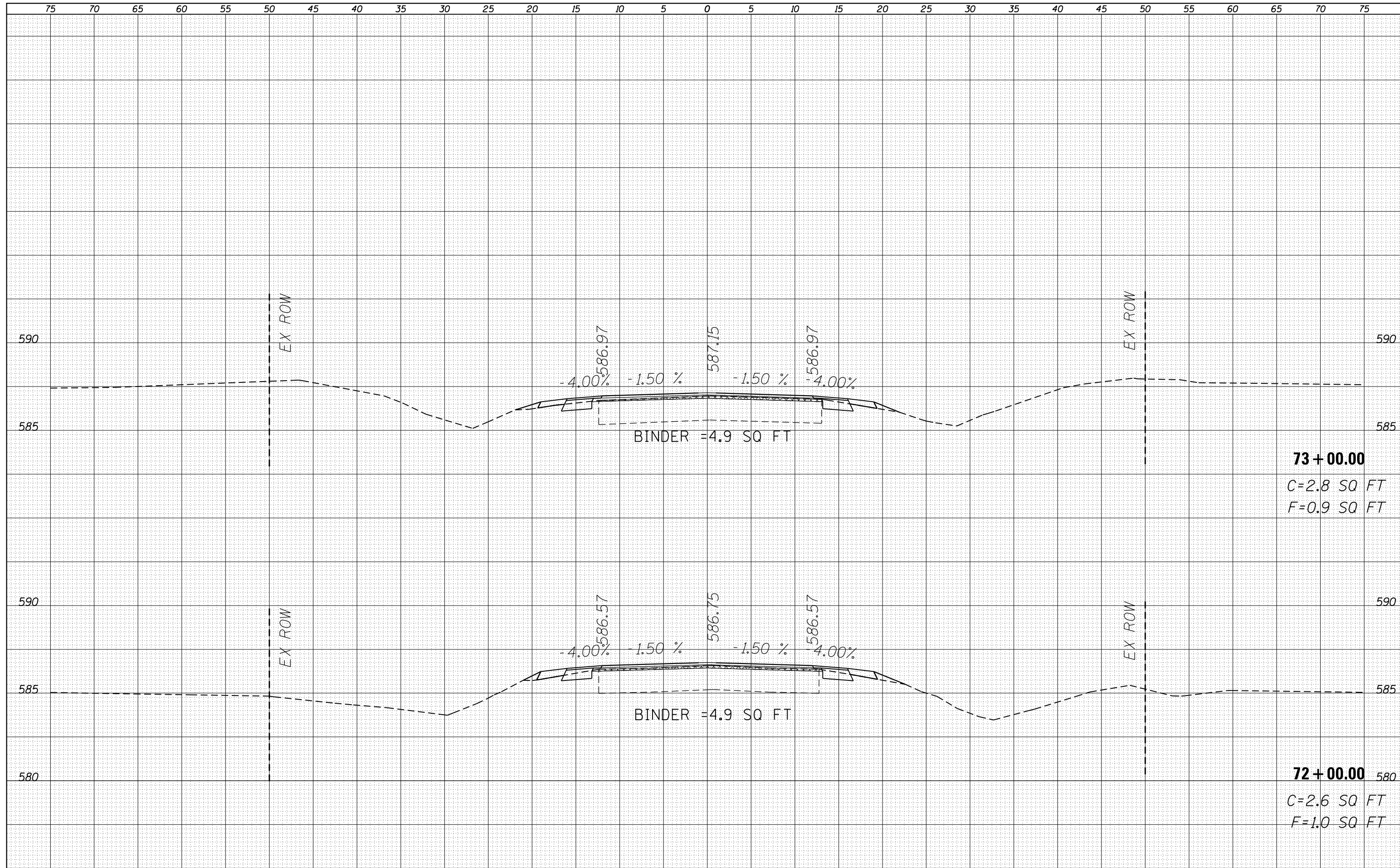


| | | | | | | | | | | | | | |
|-------------|------------------------|------------|------------|---|---|-------|----|---------------|---------------|----------|---------------------------|-----------|--|
| FILE NAME = | USER NAME = Verenskifa | DESIGNED - | REVISIED - | STATE OF ILLINOIS DEPARTMENT OF TRANSPORTATION | CROSS SECTION SHEETS FAP 67 (IL 97) - EAST SECTION | | | F.A.P. R.T.E. | SECTION | COUNTY | TOTAL SHEETS | SHEET NO. | |
| Default | 1/29/2016 | DATE - | REVISIED - | | | | | 67 | ** | SANGAMON | 181 | 175 | |
| | | CHECKED - | REVISIED - | | SCALE: | SHEET | OF | SHEETS | STA. 70+00.00 | TO STA. | ILLINOIS FED. AID PROJECT | | |
| | | REVISIED - | REVISIED - | | | | | | | | CONTRACT NO. 72H94 | | |

**S) RS-5, I & (W) RS-8, I-2

| | |
|-------------------------|--|
| DATE | |
| BY | |
| FINAL SURVEY NO. | |
| SURVEYED PLOTTED | |
| NOTE BOOK AREAS CHECKED | |
| TEMPLATE AREAS CHECKED | |

| | |
|-------------------------|--|
| DATE | |
| BY | |
| ORIGINAL SURVEY NO. | |
| SURVEYED PLOTTED | |
| NOTE BOOK AREAS CHECKED | |
| TEMPLATE AREAS CHECKED | |



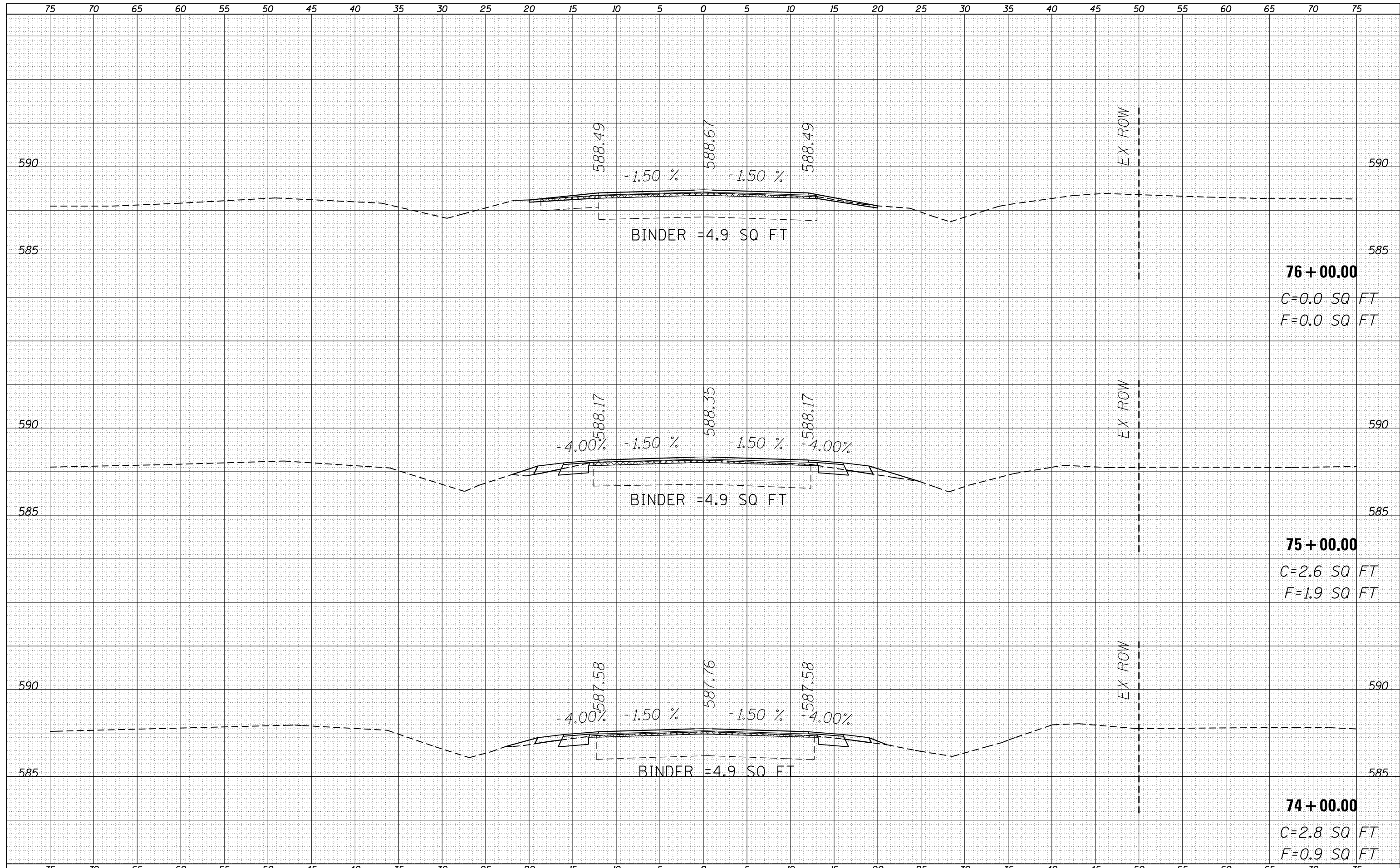
73 + 00.00
 C=2.8 SQ FT
 F=0.9 SQ FT

72 + 00.00
 C=2.6 SQ FT
 F=1.0 SQ FT

| | | | | | | | | | | | |
|-------------|--|------------|------------|---|---|----|--------------------|---------|------------------------------|--------------|-----------|
| FILE NAME = | USER NAME = Verenskifa | DESIGNED - | REVISIED - | STATE OF ILLINOIS DEPARTMENT OF TRANSPORTATION | CROSS SECTION SHEETS FAP 67 (IL 97) - EAST SECTION | | F.A.P. RTE. | SECTION | COUNTY | TOTAL SHEETS | SHEET NO. |
| Default | \\IL084EBIDINTEG... Documents\IDOT Offices\District 6\Projects\0672H94\CADD\Drawings\0672H94-sht-ssht-east.dgn | CHECKED - | REVISIED - | | 67 | ** | SANGAMON | 181 | 176 | | |
| | PLOT SCALE = 10.0000' / in. | DATE - | REVISIED - | | SCALE: SHEET OF SHEETS STA. TO STA. 73+00.00 | | CONTRACT NO. 72H94 | | ILLINOIS FED. AID PROJECT | | |
| | PLOT DATE = 1/29/2016 | | | | | | | | **S) RS-5, I & (W) RS-8, I-2 | | |

| | |
|----------|--|
| DATE | |
| BY | |
| SURVEYED | |
| PLOTTED | |
| TEMPLATE | |
| AREAS | |
| CHECKED | |
| NO. | |

| | |
|----------|--|
| DATE | |
| BY | |
| SURVEYED | |
| PLOTTED | |
| TEMPLATE | |
| AREAS | |
| CHECKED | |
| NO. | |

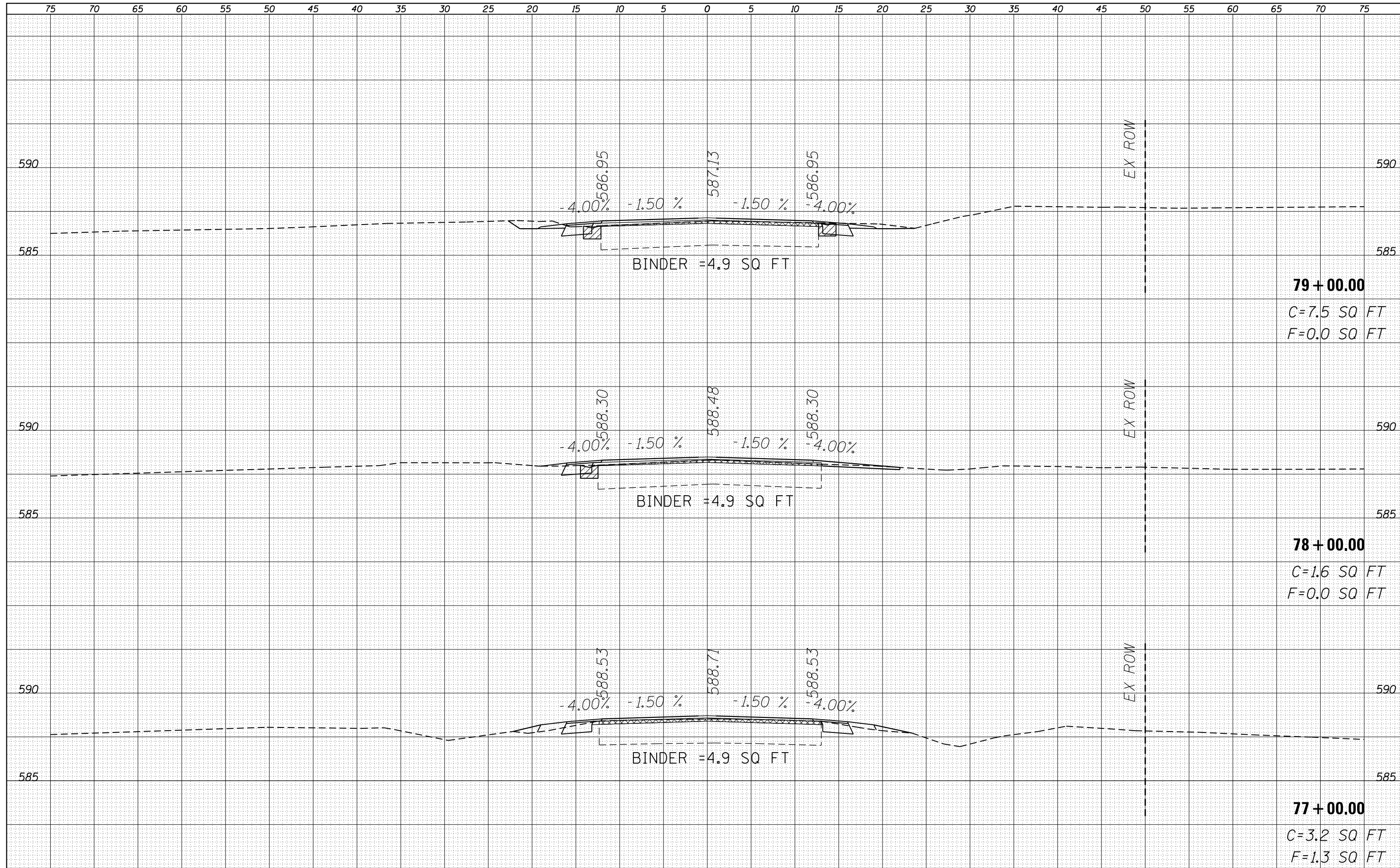


| | | | | | | | | | | | | |
|-------------|------------------------|------------|------------|---|--|--|--|---------------------------|---------|----------|--------------|-----------|
| FILE NAME = | USER NAME = Verenskifa | DESIGNED - | REVISIED - | STATE OF ILLINOIS DEPARTMENT OF TRANSPORTATION | CROSS SECTION SHEETS | | | F.A.P. RTE. | SECTION | COUNTY | TOTAL SHEETS | SHEET NO. |
| | | REVISIED - | REVISIED - | | FAP 67 (IL 97) - EAST SECTION | | | 67 | ** | SANGAMON | 181 | 177 |
| | | CHECKED - | REVISIED - | | SCALE: SHEET OF SHEETS STA. TO STA. 76+00.00 | | | ILLINOIS FED. AID PROJECT | | | | |
| | | DATE - | REVISIED - | | | | | CONTRACT NO. 72H94 | | | | |

** (S) RS-5, I & (W) RS-8, I-2

| | |
|--------------|---------------|
| DATE | |
| BY | |
| FINAL SURVEY | SURVEYED |
| NOTE BOOK | PLOTTED |
| NO. | TEMPLATE |
| | AREAS CHECKED |

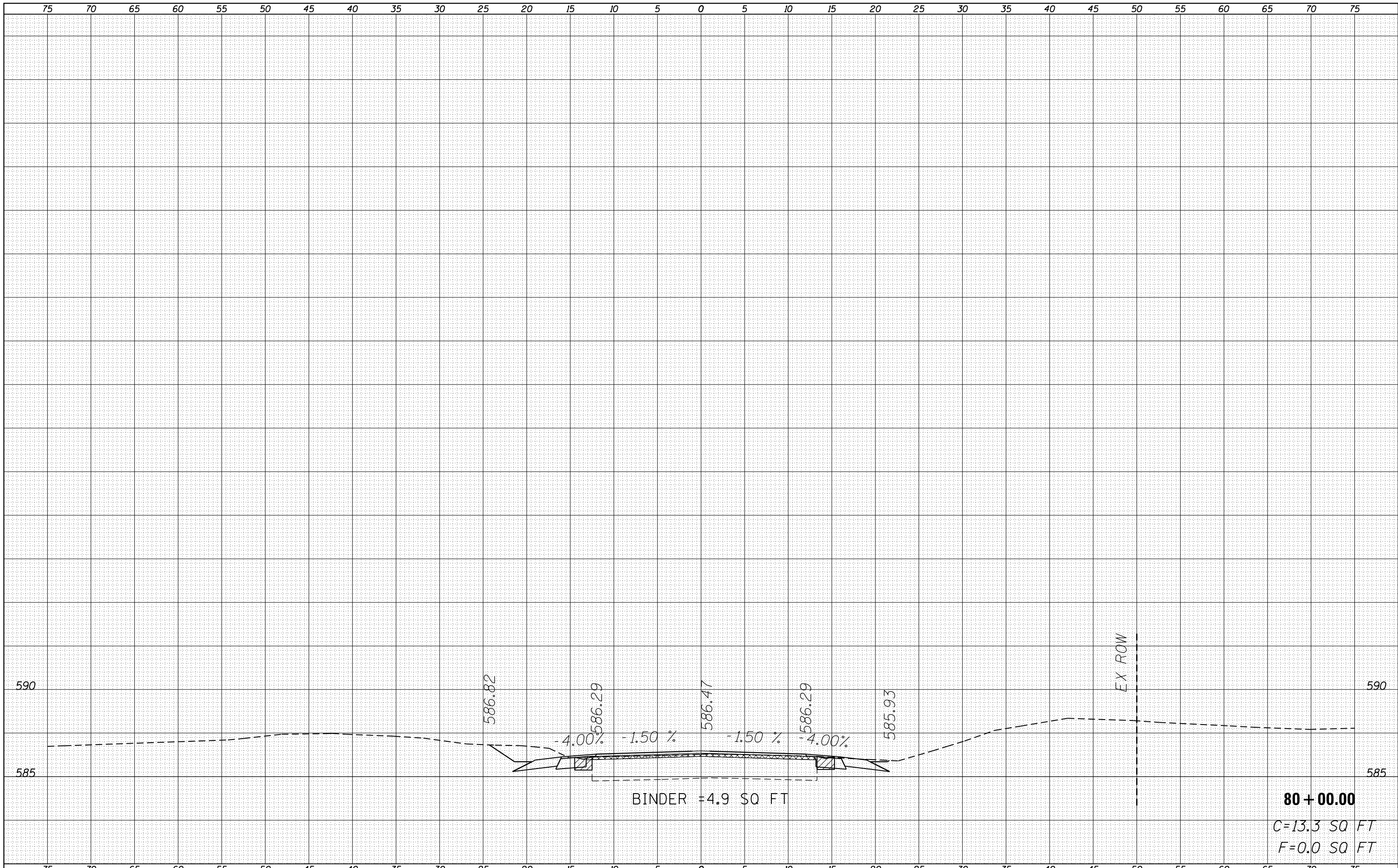
| | |
|-----------------|---------------|
| DATE | |
| BY | |
| ORIGINAL SURVEY | SURVEYED |
| NOTE BOOK | PLOTTED |
| NO. | TEMPLATE |
| | AREAS CHECKED |



| | | | | | | | | | | | | |
|--------------------------|------------------------|------------|------------|---|---|----|----------|-------------|------------------|--------------------------------|--------------|-----------|
| FILE NAME = | USER NAME = Verenskifa | DESIGNED - | REVISIED - | STATE OF ILLINOIS DEPARTMENT OF TRANSPORTATION | CROSS SECTION SHEETS FAP 67 (IL 97) - EAST SECTION | | | F.A.P. RTE. | SECTION | COUNTY | TOTAL SHEETS | SHEET NO. |
| | | REVISIED - | REVISIED - | | 67 | ** | SANGAMON | 181 | 178 | | | |
| | | CHECKED - | REVISIED - | | CONTRACT NO. 72H94 | | | | | | | |
| | | DATE - | REVISIED - | | ILLINOIS FED. AID PROJECT | | | | | | | |
| PLOT SCALE = 10.0000 "/> | | | | SCALE: | SHEET | OF | SHEETS | STA. | TO STA. 79+00.00 | ** (S) RS-5, 1 & (W) RS-8, 1-2 | | |

| | |
|----------------------------|--|
| DATE | |
| BY | |
| SURVEYED | |
| PLOTTED | |
| TEMPLATE | |
| AREAS | |
| CHECKED | |
| FINAL SURVEY NOTE BOOK NO. | |

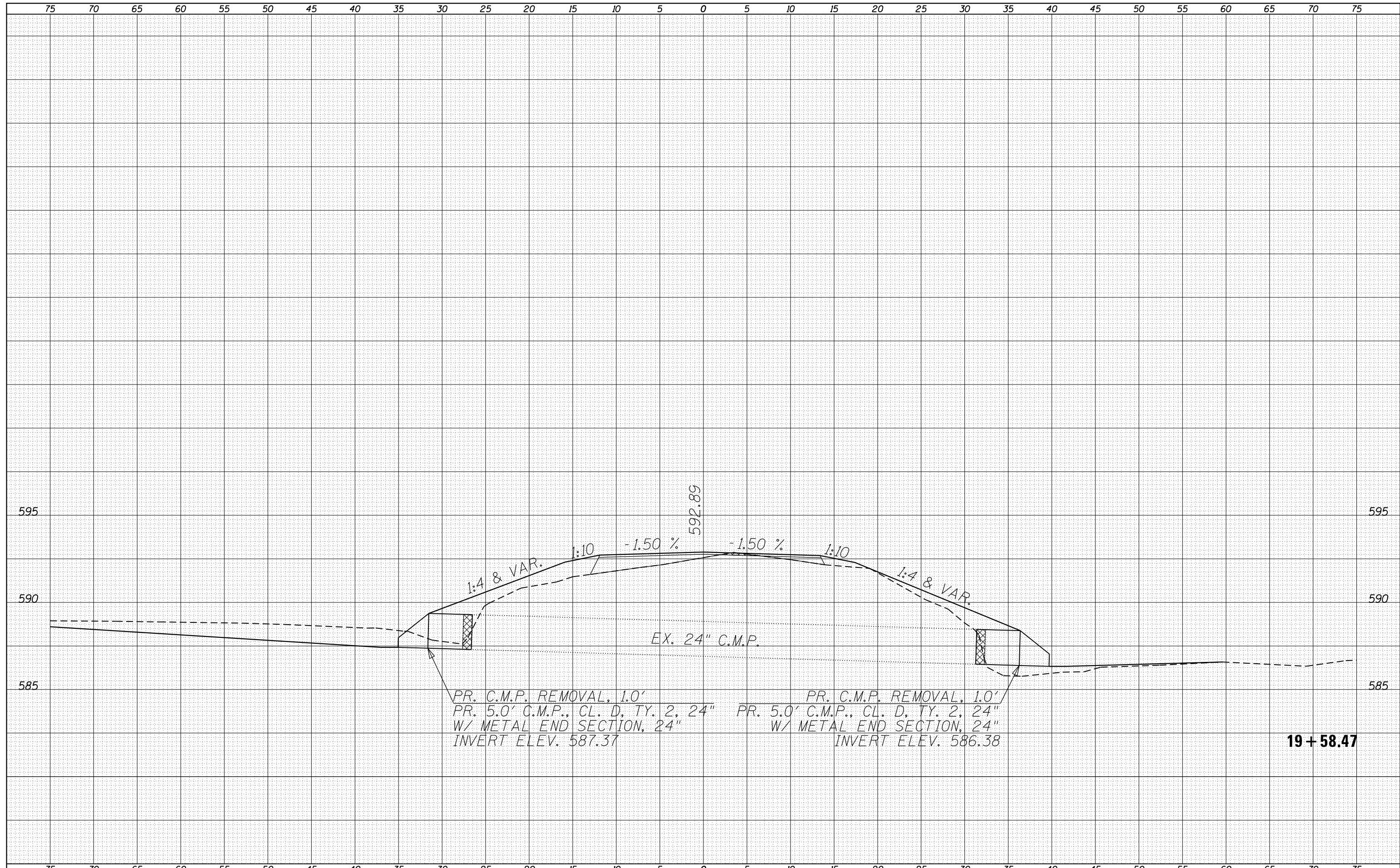
| | |
|-------------------------------|--|
| DATE | |
| BY | |
| SURVEYED | |
| PLOTTED | |
| TEMPLATE | |
| AREAS | |
| CHECKED | |
| ORIGINAL SURVEY NOTE BOOK NO. | |



| | | | | | | | | | | | |
|-------------|---|------------|------------|---|---|----|--------------------|---------|------------------------------|--------------|-----------|
| FILE NAME = | USER NAME = Verenskifa | DESIGNED - | REVISIED - | STATE OF ILLINOIS DEPARTMENT OF TRANSPORTATION | CROSS SECTION SHEETS FAP 67 (IL 97) - EAST SECTION | | F.A.P. RTE. | SECTION | COUNTY | TOTAL SHEETS | SHEET NO. |
| Default | \\IL084EBIDINTEG.Illinois.gov\PIWDOT\Documents\IDOT Offices\District 6\Projects\0672H94\CADD\Drawings\0672H94-sht-ssht-east.dwg | CHECKED - | REVISIED - | | 67 | ** | SANGAMON | 181 | 179 | | |
| | PLOT SCALE = 10.0000' / in. | DATE - | REVISIED - | | SCALE: SHEET OF SHEETS STA. 80+00.00 TO STA. 80+00.00 | | CONTRACT NO. 72H94 | | ILLINOIS FED. AID PROJECT | | |
| | PLOT DATE = 1/29/2016 | | | | | | | | **S) RS-5, I & (W) RS-8, I-2 | | |

| | |
|--------------|--|
| DATE | |
| BY | |
| SURVEYED | |
| PLOTTED | |
| TEMPLATE | |
| AREAS | |
| CHECKED | |
| FINAL SURVEY | |
| NOTE BOOK | |
| NO. | |

| | |
|-----------------|--|
| DATE | |
| BY | |
| SURVEYED | |
| PLOTTED | |
| TEMPLATE | |
| AREAS | |
| CHECKED | |
| ORIGINAL SURVEY | |
| NOTE BOOK | |
| NO. | |




| | | | | | | | | | | | |
|--|-----------------------------|------------|------------|---|-----------------------------|-------|--------------------|---------|---------------------------|------------------|------------------------------|
| FILE NAME = | USER NAME = Verenskif | DESIGNED - | REVISIED - | STATE OF ILLINOIS DEPARTMENT OF TRANSPORTATION | CROSS SECTION SHEETS | | F.A.P. RTE. | SECTION | COUNTY | TOTAL SHEETS | SHEET NO. |
| p:\1\084EBIDINTEG\Illinois.gov\PIDOT\Documents\IDOT Offices\District 6\Projects\0672H94\CADD\Drawings\0672H94-sht-xssht-east.dwg | | REVISIED - | REVISIED - | | 67 | ** | SANGAMON | 181 | 180 | | |
| Default | PLOT SCALE = 10.0000' / in. | CHECKED - | REVISIED - | | TR 196 (MOORE RD) | | CONTRACT NO. 72H94 | | ILLINOIS FED. AID PROJECT | | |
| | PLOT DATE = 2/5/2016 | DATE - | REVISIED - | | SCALE: | SHEET | OF | SHEETS | STA. 19+58.47 | TO STA. 19+58.47 | **S) RS-5, I & (W) RS-8, I-2 |

75 70 65 60 55 50 45 40 35 30 25 20 15 10 5 0 5 10 15 20 25 30 35 40 45 50 55 60 65 70 75

| | |
|--------------------------------|--|
| DATE | |
| BY | |
| FINAL SURVEY NO. | |
| SURVEYED PLOTTED AREAS CHECKED | |
| NOTE BOOK NO. | |
| TEMPLATE AREAS CHECKED | |

| | |
|--------------------------------|--|
| DATE | |
| BY | |
| ORIGINAL SURVEY NO. | |
| SURVEYED PLOTTED AREAS CHECKED | |
| NOTE BOOK NO. | |
| TEMPLATE AREAS CHECKED | |



0.25 %

VAR.

1:10

-1.50 %

592.60

-1.50 %

1:10

VAR.

0.25 %

PR. 75.0' C.M.P., CL. D, TY. 2, 18"
W/ METAL END SECTION, 18"
INVERT ELEV. 588.50

PR. 75.0' C.M.P., CL. D, TY. 2, 18"
W/ METAL END SECTION, 18"
INVERT ELEV. 588.70

13 + 32.88

| | | | | | | | | | | | | |
|-------------|--|------------|-----------|---|--|-------|----------|---|---------------|------------------|--|-----------|
| FILE NAME = | USER NAME = Verenskifa | DESIGNED - | REVISOR - | <p align="center">STATE OF ILLINOIS DEPARTMENT OF TRANSPORTATION</p> | <p align="center">CROSS SECTION SHEETS TR 208 (HAZLETT RD.)</p> | | | F.A.P. RTE. | SECTION | COUNTY | TOTAL SHEETS | SHEET NO. |
| Default | \\IL084EBIDINTEG\illinois.gov\PIWIDOT\Documents\NIDOT Offices\District 6\Projects\0672H94\CADD\Drawings\0672H94-sht-xssht-eost.dgn | CHECKED - | REVISOR - | | 67 | ** | SANGAMON | 181 | 181 | | | |
| | PLOT SCALE = 10.0000' / in. | DATE - | REVISOR - | | <p align="center">CONTRACT NO. 72H94</p> | | | <p align="center">ILLINOIS FED. AID PROJECT</p> | | | | |
| | PLOT DATE = 2/5/2016 | | | | SCALE: | SHEET | OF | SHEETS | STA. 13+32.88 | TO STA. 13+32.88 | <p align="center">***(S) RS-5, I & (W) RS-8, I-2</p> | |