

CONTRACT NO. 93670

DEPARTMENT OF TRANSPORTATION  
 PLANS FOR PROPOSED  
**CITY OF JACKSONVILLE**  
**MORGAN COUNTY**  
**SECTION 15-00121-03-PV**

PROJECT NO. M-5032(030)  
 NORTH MAIN STREET (FAU 8190)  
 RESURFACING & STREETScape  
 JOB NO. C-96-210-15

INDEX OF SHEETS

1	COVER SHEET & REQUIRED STANDARDS
2	GENERAL NOTES AND LEGEND
3-9	SUMMARY OF QUANTITIES
10-11	TYPICAL SECTIONS
12-16	SCHEDULE OF QUANTITIES
17	ALIGNMENT, TIES AND BENCHMARKS
18-21	REMOVAL PLANS
22-28	PLAN & PROFILE SHEETS
29-31	EROSION CONTROL PLANS
32-34	DRAINAGE PLAN AND PROFILE SHEETS
35	WATER MAIN PLAN AND PROFILE SHEET
36-38	INTERSECTION DETAILS
39-41	SIGNING AND PAVEMENT MARKING PLANS
42-45	LIGHTING PLANS
46-49	SPECIAL DETAILS
50-65	CROSS SECTION SHEETS

**STANDARDS**

000001-06	STANDARD SYMBOLS, ABBREVIATIONS AND PATTERNS
280001-07	TEMPORARY EROSION CONTROL SYSTEMS
424001-08	PERPENDICULAR CURB RAMPS FOR SIDEWALKS
424006-02	DIAGONAL CURB RAMPS FOR SIDEWALKS
424011-02	CORNER PARALLEL CURB RAMPS FOR SIDEWALKS
424021-03	DEPRESSED CORNER FOR SIDEWALKS
442201-03	CLASS C AND D PATCHES
542301-03	PRECAST REINFORCED CONCRETE FLARED END SECTIONS
602301-04	INLET - TYPE A
602401-03	MANHOLE TYPE A
602601-04	PRECAST REINFORCED CONCRETE FLAT SLAB TOP
602701-02	MANHOLE STEPS
604001-04	FRAME AND LIDS TYPE I
604051-04	FRAME AND GRATE TYPE 11
606001-06	CONCRETE CURB TYPE B AND COMBINATION CONCRETE CURB AND GUTTER
701501-06	URBAN LANE CLOSURE, 2L, 2W, UNDIVIDED
701502-06	URBAN LANE CLOSURE, 2L, 2W, WITH BIDIRECTIONAL LEFT TURN LANE
701801-06	SIDEWALK, CORNER OR CROSSWALK CLOSURE
701901-05	TRAFFIC CONTROL DEVICES
720001-01	SIGN PANEL MOUNTING DETAILS
720006-04	SIGN PANEL ERECTION DETAILS
728001-01	TELESCOPING STEEL SIGN SUPPORT
780001-05	TYPICAL PAVEMENT MARKINGS

**GAS & ELECTRIC**

AMEREN CIPS  
 700 JERSEY ST  
 QUINCY, ILLINOIS

**CABLE T.V.**

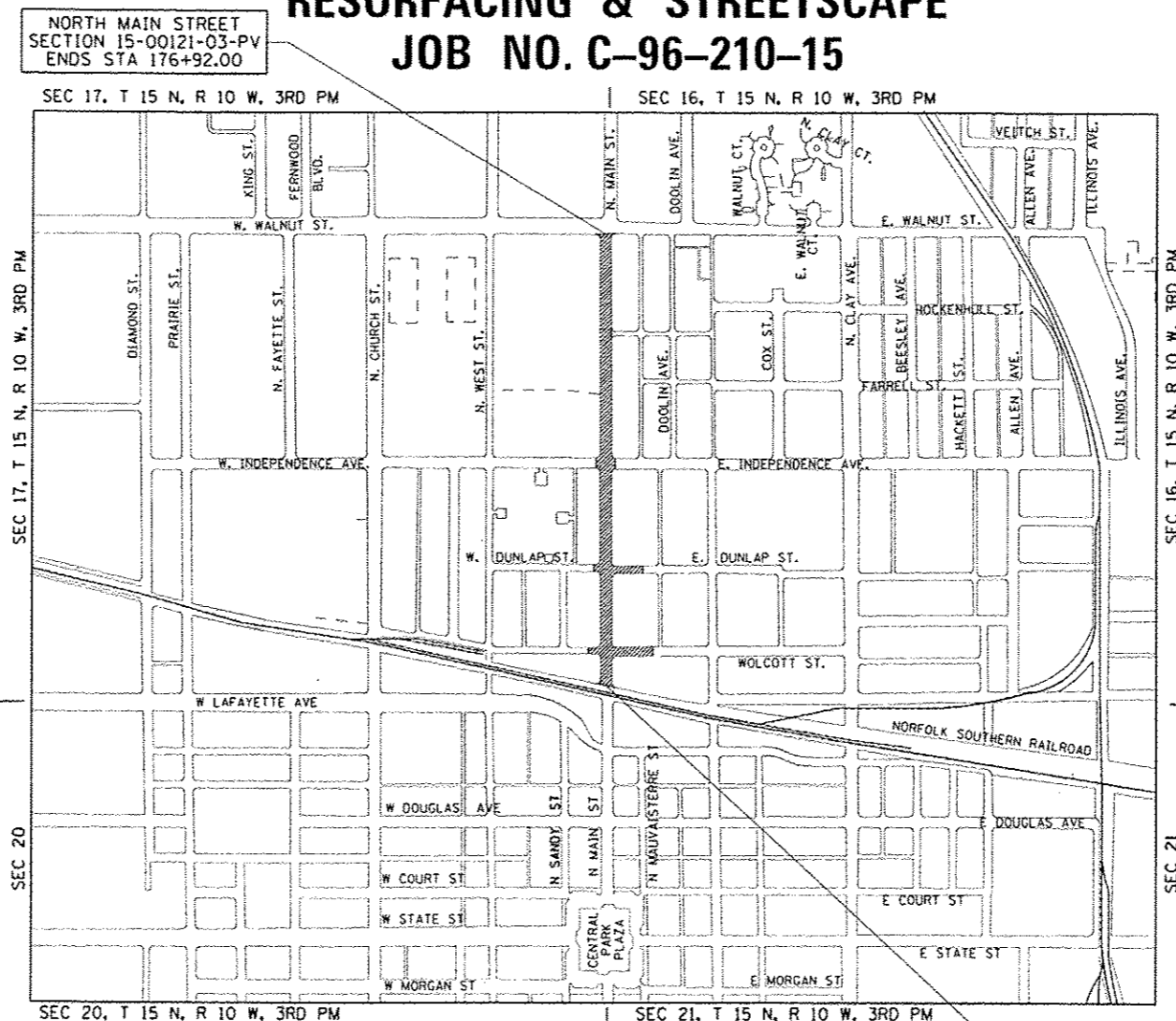
MEDIACOM CABLE  
 409 MASSEY LANE  
 JACKSONVILLE, ILLINOIS

**TELEPHONE**

FRONTIER COMMUNICATIONS  
 300 WEST BEECHER  
 JACKSONVILLE, ILLINOIS

**WATER & SEWER**


CITY OF JACKSONVILLE  
 MUNICIPAL BUILDING  
 200 WEST DOUGLAS  
 JACKSONVILLE, ILLINOIS



**DESCRIPTION OF WORK**  
 THIS PROJECT CONSISTS OF RESURFACING NORTH MAIN STREET. AREAS TO BE RESURFACED ONLY CONSIST OF 1 3/4" HMA SURFACE OVER A VARIABLE THICKNESS OF LEVELING BINDER, B-6.12 COMBINATION CURB AND GUTTER WILL ALSO BE PROVIDED. ALSO INCLUDED WILL BE EARTH EXCAVATION, PAVEMENT/SIDEWALK/CURB & GUTTER REMOVAL, STORM SEWER, PAVEMENT PATCHING, SIDEWALK, DRIVEWAY PAVEMENT, LANDSCAPE, ELECTRIC, LIGHTING AND OTHER RELATED WORK.

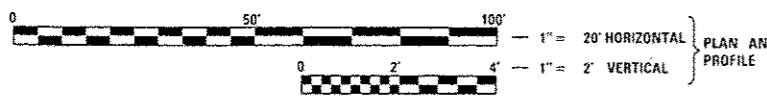
**DESCRIPTION OF WORK**

THIS PROJECT CONSISTS OF RESURFACING NORTH MAIN STREET. AREAS TO BE RESURFACED ONLY CONSIST OF 1 3/4" HMA SURFACE OVER A VARIABLE THICKNESS OF LEVELING BINDER, B-6.12 COMBINATION CURB AND GUTTER WILL ALSO BE PROVIDED. ALSO INCLUDED WILL BE EARTH EXCAVATION, PAVEMENT/SIDEWALK/CURB & GUTTER REMOVAL, STORM SEWER, PAVEMENT PATCHING, SIDEWALK, DRIVEWAY PAVEMENT, LANDSCAPE, ELECTRIC, LIGHTING AND OTHER RELATED WORK.



*J.R. Burke*  
 Exp 11/30/16

APPROVED	JAN. 15, 2016
	<i>Andy Engal</i>
	MAYOR, CITY OF JACKSONVILLE
PASSED	February 11, 2016
	<i>Justin Blahnik</i>
	DISTRICT SIX ENGINEER OF LOCAL ROADS & STREETS
PASSED	February 11, 2016
	<i>Ken Wickham</i>
	DISTRICT SIX ENGINEER OF CONSTRUCTION
RELEASING FOR BID BASED ON LIMITED REVIEW	February 11, 2016
	<i>Roger J. Winkler</i>
	DEPUTY DIRECTOR OF HIGHWAYS, REGION FOUR ENGINEER
	STATE OF ILLINOIS DEPARTMENT OF TRANSPORTATION



FULL SIZE PLANS HAVE BEEN PREPARED USING STANDARD ENGINEERING SCALES. REDUCED SIZED PLANS WILL NOT CONFORM TO STANDARD SCALES. IN MAKING MEASUREMENTS ON REDUCED PLANS, THE ABOVE SCALES MAY BE USED.

J.U.L.I.E.  
 JOINT UTILITY LOCATION INFORMATION FOR EXCAVATION  
 1-800-892-0123 OR 811

**DESIGN DESIGNATION**

URBAN COLLECTOR (TWS-2)  
 ADT = 6,750 (2035)  
 % PV = 88  
 % SU = 7  
 % MU = 5

TOTAL LENGTH OF NORTH MAIN STREET = 2,522.99 FEET = 0.478 MILES  
 NET LENGTH OF PROJECT = 2,522.99 FEET = 0.478 MILES

Hutchison Engineering, Inc.  
 SINCE 1915  
 1801 West Lafayette  
 PO Box 820  
 Jacksonville, Illinois 62631  
 PHONE: (217)245-7164 FAX: (217)243-0468

GENERAL NOTES












- THE LOCATION OF UNDERGROUND UTILITIES SHOWN ON THE PLANS REPRESENTS THE BEST KNOWLEDGE OF THE CITY AND THE INDICATED ADJUSTMENTS OR RECONSTRUCTION ARE CONSIDERED TO BE REASONABLY ACCURATE. IT SHALL BE THE CONTRACTORS RESPONSIBILITY TO VERIFY LOCATIONS OF UNDERGROUND INSTALLATIONS BEFORE STARTING CONSTRUCTION OPERATIONS. THE CONTRACTOR SHALL INDEMNIFY THE CITY, ITS OFFICERS, AND EMPLOYEES AGAINST ALL CLAIMS DUE TO DAMAGE TO CORPORATE OR PRIVATE PROPERTY RESULTING FROM HIS CONSTRUCTION OPERATIONS AS DESCRIBED IN ARTICLE 107.20 AND 107.26 OF THE STANDARD SPECIFICATIONS FOR ROAD AND BRIDGE CONSTRUCTION.
- THE CONTRACTOR MAY BE REQUIRED TO CONDUCT SOME OF HIS GRADING AND TRENCHING OPERATIONS AROUND TRANSMISSION POLES AND UNDER TRANSMISSION LINES. THE ADDED COST OF DOING SO SHALL BE INCLUDED WITH THE COST OF THE STORM SEWER.
- EXISTING CONCRETE SIGN BASES, WOOD PLANTERS AND OTHER MISCELLANEOUS CONCRETE NOT SPECIFICALLY SHOWN ON THE PLANS, BUT INTERFERING WITH PROPOSED CONSTRUCTION, SHALL BE REMOVED. COST OF THIS WORK SHALL BE INCLUDED IN THE COST OF THE EARTH EXCAVATION.
- WHERE SECTION OR SUB-SECTION MONUMENTS ARE ENCOUNTERED, THE ENGINEER SHALL BE NOTIFIED BEFORE SUCH MONUMENTS ARE REMOVED. THE CONTRACTOR SHALL PROTECT AND PRESERVE PROPERTY MARKERS AND MONUMENTS UNTIL THE OWNER, AN AUTHORIZED SURVEYOR OR AGENT HAS WITNESSED OR OTHERWISE REFERENCED THEIR LOCATION.
- WHEREVER IN THESE PLANS REFERENCE IS MADE TO THE "STANDARD SPECIFICATIONS", IT IS UNDERSTOOD TO INCLUDE THE "SUPPLEMENTAL SPECIFICATIONS" INCLUDED IN THE PROPOSAL.
- ALL ELEVATIONS SHOWN REFER TO THE U.S.G.S. DATUM - NAVD 88.
- THE CONTRACTOR WILL BE REQUIRED TO COMPLY WITH ALL STATE REGULATIONS REGARDING AIR, WATER AND NOISE POLLUTION. THE CONTRACTOR WILL NOT BE ALLOWED TO BUILD FIRES ON THE SITE.
- IT IS THE CONTRACTOR'S RESPONSIBILITY TO ASCERTAIN EXISTING FIELD CONDITIONS BEFORE BIDDING ON THIS PROJECT, SPECIFICALLY AS THEY RELATE TO THE LUMP SUM PAY ITEMS.
- THE CONTRACTOR SHALL NOTIFY THE AGENCIES AND UTILITIES AT LEAST 10 (TEN) DAYS PRIOR TO ANY CONSTRUCTION IN THE AREA AND SHALL COMPLY WITH ALL RESTRICTIONS FOR EQUIPMENT MOVEMENTS AND CLEARANCES AS REGARDS TO THEIR FACILITIES.
- BEFORE STARTING ANY EXCAVATION, THE CONTRACTOR MUST CALL J.U.L.I.E. AT 1-800-892-0123 or 811 FOR FIELD LOCATIONS OF BURIED ELECTRICAL, TELEPHONE, GAS FACILITIES, AND ALL PUBLIC UTILITIES. A 48 HOUR NOTIFICATION IS REQUIRED.
- THE CONTRACTOR SHALL USE ALL NECESSARY PRECAUTIONS AND PROTECTIVE MEASURES REQUIRED TO MAINTAIN EXISTING UTILITIES, SEWER AND APPURTENANCES THAT MUST BE KEPT IN OPERATION. IN PARTICULAR, THE CONTRACTOR WILL TAKE ADEQUATE MEASURES TO PREVENT THE UNDERMINING OF UTILITIES AND SEWERS WHICH ARE STILL IN SERVICE. ANY DAMAGE TO THE EXISTING UTILITIES CAUSED BY THE CONTRACTOR'S WORK SHALL BE REPAIRED BY THE CONTRACTOR AT HIS/HER EXPENSE.
- VERIFICATION OF DIMENSIONS : IT IS THE CONTRACTOR'S RESPONSIBILITY TO VERIFY ALL DIMENSIONS AND CONDITIONS EXISTING IN THE FIELD PRIOR TO CONSTRUCTION AND ORDERING MATERIALS.
- THE CONTRACTOR SHALL BE REQUIRED TO PROVIDE ACCESS TO ABUTTING PROPERTY OWNERS AT ALL TIMES DURING CONSTRUCTION OF THE PROJECT.
- DURING CONSTRUCTION OPERATIONS, IF ANY LOOSE MATERIAL IS DEPOSITED IN THE FLOW LINE OF DITCHES, GUTTERS OR DRAINAGE STRUCTURES SO THAT THE NATURAL FLOW OF WATER IS OBSTRUCTED, IT SHALL BE REMOVED AT THE CLOSE OF EACH WORKING DAY. AT THE CONCLUSION OF CONSTRUCTION OPERATIONS, ALL DRAINAGE STRUCTURES SO AFFECTED SHALL BE FREE FROM ALL DEBRIS. THIS WORK SHALL BE INCLUDED WITH THE COST OF THE EARTH EXCAVATION.
- ALL FRAMES, GRATES, SIGNS, FENCES AND DELINEATORS, DRIVEWAY PAVEMENT, CURB AND GUTTER, SIDEWALK, NEW OR EXISTING, DAMAGED THROUGH CONTRACTOR'S NEGLIGENCE DURING CONSTRUCTION SHALL BE REPLACED BY THE CONTRACTOR AT NO ADDITIONAL COST TO THE DEPARTMENT.
- THE COST OF ADDITIONAL LABOR AND MATERIALS NOT ACCOUNTED FOR ON THE PLANS, WHICH MIGHT BE INVOLVED IN CONNECTING EXISTING DRAIN TILE OR STORM SEWERS TO PROPOSED DRAINAGE STRUCTURES, SHALL BE INCLUDED WITH THE COST OF THE STORM SEWER .
- THE ENDS OF EXISTING DRAINAGE LINES WHICH ARE NOT TO BE INCORPORATED INTO THE PROPOSED IMPROVEMENT ARE TO BE SEALED (PLUGGED) TO THE SATISFACTION OF THE ENGINEER. COST OF SUCH WORK SHALL BE INCLUDED WITH THE COST OF THE STORM SEWER.

- TRAFFIC SIGNS REMOVED MUST BE RESET AT THEIR PERMANENT LOCATIONS IN A WORKMANLIKE MANNER AND VISIBLE TO TRAFFIC ON THE ROADWAY AS DIRECTED BY THE ENGINEER. THESE SIGNS SHALL BE RESET BEFORE THE ROADWAY IS OPEN TO TRAFFIC. COST OF SUCH WORK SHALL BE INCLUDED WITH THE COST OF EARTH EXCAVATION.
- THE CONTRACTOR SHALL COMPLY WITH THE ENVIRONMENTAL PROTECTION AGENCY (E.P.A.) REGULATIONS WHICH APPLY TO STORM SEWER CONSTRUCTION REGARDING THE HORIZONTAL AND VERTICAL SEPARATION OF A STORM SEWER LINE FROM ANY EXISTING OR PROPOSED WATERMAIN. AT LOCATIONS WHERE THE SEPARATION IS INADEQUATE, THE CONTRACTOR SHALL ADJUST THE WATERMAIN TO PROVIDE THE REQUIRED SEPARATION OR CONSTRUCT THE STORM SEWER OF THE MATERIAL SPECIFIED IN THE E.P.A. REGULATIONS.
- THE ELEVATIONS AND EXACT SIZE OF ALL EXISTING WATERMANS AND SANITARY SEWERS SHALL BE DETERMINED BY THE CONTRACTOR PRIOR TO BEGINNING CONSTRUCTION OF EACH RUN OF STORM SEWER TRUNK LINE OR LATERAL LINE WITHIN WHICH A CROSSING OF EITHER OR BOTH TYPES OF THESE EXISTING UTILITIES IS TO BE ENCOUNTERED. THE CONTRACTOR SHALL THEN DETERMINE WHICH OF THE ABOVE OPTIONS HE WILL USE TO RESOLVE THE CONFLICT BETWEEN THE PROPOSED STORM SEWER AND THE EXISTING UTILITY. THE APPROVAL OF THE RESIDENT ENGINEER AND THE SUPERINTENDENT OF THE UTILITY SHALL BE OBTAINED BY THE CONTRACTOR PRIOR TO STARTING CONSTRUCTION OF THIS SEGMENT OF STORM SEWER.
- FOR INLETS AND MANHOLES CONSTRUCTED IN CONJUNCTION WITH THE CURB/GUTTER, THE OFFSET DISTANCE SHOWN ON THE PLANS IS FROM THE CENTERLINE OF CONSTRUCTION TO THE FACE OF CURB/GUTTER. IT SHALL BE THE RESPONSIBILITY OF THE CONTRACTOR TO CONSTRUCT EACH INLET OR MANHOLE AT THE PROPOSED LOCATION SO THAT THE FRAME MATCHES THE CURB LINE.
- ALL AREAS DISTURBED BY CONSTRUCTION ACTIVITIES OUTSIDE THE EXISTING PAVEMENT SHALL BE SOODED IN ACCORDANCE WITH THE APPLICABLE SECTION 252 OF THE STANDARD SPECIFICATIONS.
- THE CONTRACTOR SHALL COOPERATE WITH THE CITY OF JACKSONVILLE ON ANY UNDERGROUND CONSTRUCTION WHICH THE CITY MAY WISH TO PLACE BEFORE THE PROJECT IS COMPLETED.
- THE REMOVAL OF HOT-MIX ASPHALT SURFACING NOT ON A RIGID TYPE BASE REMOVED IN CONJUNCTION WITH THE BASE SHALL BE REMOVED AS EARTH EXCAVATION.
- THE REMOVAL OF HOT-MIX ASPHALT SURFACING ON A RIGID TYPE BASE SHALL BE REMOVED WITH THE BASE AS PAVEMENT REMOVAL.
- WHENEVER IT IS NECESSARY TO REMOVE BITUMINOUS AGGREGATE MIXTURE, OIL AND CHIP SURFACE, EXISTING GRAVEL OR CRUSHED STONE BASE COURSE, IT SHALL BE REMOVED AT THE CONTRACT UNIT PRICE PER CUBIC YARD FOR EARTH EXCAVATION. NO ADDITIONAL COMPENSATION WILL BE ALLOWED FOR ADDITIONAL LABOR OR EQUIPMENT REQUIRED.
- FRAMES AND GRATES ON EXISTING STRUCTURES, PIPE CULVERTS AND WATER MAIN WHICH ARE TO BE REMOVED, ABANDONED, OR WHICH OTHERWISE ARE NOT INCORPORATED INTO THE IMPROVEMENT SHALL BECOME THE PROPERTY OF THE CITY OF JACKSONVILLE. THE CONTRACTOR SHALL STORE THE FRAMES AND GRATES WITHIN THE RIGHT OF WAY AT LOCATIONS DESIGNATED BY THE ENGINEER.
- CONTRACTOR'S ATTENTION IS DIRECTED TO ARTICLE 106.01 OF THE STANDARD SPECIFICATIONS; SPECIFICALLY WITH REGARD TO DOMESTIC IRON AND STEEL PRODUCTION REQUIREMENTS WHICH APPLY TO ALL MANUFACTURED COMPONENTS AS WELL AS MOUNTING HARDWARE.
- THE FOLLOWING MIXTURE REQUIREMENTS ARE APPLICABLE FOR THIS PROJECT:

MIXTURE USES	HMA SURF CRSE	LEVELING BINDER
AC/PG	SBS OR SBR 64-22	SBS OR SBR 64-22
DESIGN AIR VOIDS	4% @ N50	4% @ N50
MIX COMPOSITION: (GRADATION MIXTURE)	IL-9.5	IL-9.5 OR 12.5
FRICTION AGGREGATE	MIX "D"	N/A

HMA QUANTITIES CALCULATED USING 112 LB/SY/IN

LEGEND

-  PAVEMENT REMOVAL
-  PAVEMENT PATCHING
-  SIDEWALK/MEDIAN REMOVAL
- TBR TO BE REMOVED
- SS WMR STORM SEWER (WATERMAIN REQUIREMENT)
-  TRENCH BACKFILL - CUBIC YARDS
- TC = XXX.XX TOP OF CURB ELEVATION
- L = XXX.XX LID ELEVATION
- FL = XXX.XX FLOWLINE ELEVATION
-  FRAME AND LID TO BE ADJUSTED
-  DOMESTIC SERVICE BOX TO BE ADJUSTED
-  VALVE BOX TO BE ADJUSTED
-  STRUCTURE TO BE REMOVED
-  STRUCTURE TO BE FILLED
-  STRUCTURE TO BE ABANDONED
-  STRUCTURE TO BE ADJUSTED



CODE NO.	ITEM	UNIT	TOTAL QUANTITY	CONSTRUCTION CODE	
				80% FEDERAL	100% LOCAL
				20% STATE	UTILITY
				ROADWAY	0043
				URBAN	NONE
42001300	PROTECTIVE COAT	SQ YD	3599	3599	
42300400	PORTLAND CEMENT CONCRETE DRIVEWAY PAVEMENT, 8 INCH	SQ YD	208	208	
42400100	PORTLAND CEMENT CONCRETE SIDEWALK 4 INCH	SQ FT	22114	22114	
42400800	DETECTABLE WARNINGS	SQ FT	192	192	
44000200	DRIVEWAY PAVEMENT REMOVAL	SQ YD	564	564	
44000500	COMBINATION CURB AND GUTTER REMOVAL	FOOT	1780	1780	
44000600	SIDEWALK REMOVAL	SQ FT	13015	13015	
• 44201325	CLASS C PATCHES, TYPE I, 8 INCH	SQ YD	9		9
• 44201329	CLASS C PATCHES, TYPE II, 8 INCH	SQ YD	90	90	
• 44201333	CLASS C PATCHES, TYPE III, 8 INCH	SQ YD	51	51	
• 44201335	CLASS C PATCHES, TYPE IV, 8 INCH	SQ YD	139		139
48100100	AGGREGATE SHOULDERS, TYPE A	TON	123	123	
54213657	PRECAST REINFORCED CONCRETE FLARED END SECTIONS 12"	EACH	1	1	
55100500	STORM SEWER REMOVAL 12"	FOOT	331	331	

• SEE SPECIAL PROVISION

△ SPECIALTY ITEMS

FILE NAME: 3700-sh1-summary02.dgn	USER NAME: jshute	DESIGNED - JRB	REVISIONS - REVISIONS -	STATE OF ILLINOIS DEPARTMENT OF TRANSPORTATION	CITY OF JACKSONVILLE NORTH MAIN STREET RESURFACING SUMMARY OF QUANTITIES	F.A.U RTE. 8190	SECTION 15-00121-03-PV	COUNTY MORGAN	TOTAL SHEETS 65	SHEET NO. 4		
MODEL NAME:	PLOT SCALE: 1/8" = 100.0000' / 1"	CHECKED - JRB	REVISIONS - REVISIONS -			SCALE: NONE	SHEET 2 OF 7 SHEETS	STA.	TO STA.	CONTRACT NO. 93670		
	PLOT DATE: 1/15/2016	DATE -	REVISIONS - REVISIONS -			ILLINOIS FED. AID PROJECT						

CODE NO.	ITEM	UNIT	TOTAL QUANTITY	CONSTRUCTION CODE	
				80% FEDERAL	100% LOCAL
				20% STATE	UTILITY
				ROADWAY	0043
				0004	NONE
				URBAN	
Δ 56100600	WATER MAIN 6"	FOOT	30		30
Δ 56100800	WATER MAIN 10"	FOOT	175		175
Δ 56104900	WATER VALVES 6"	EACH	2		2
Δ 56105100	WATER VALVES 10"	EACH	1		1
Δ 56106200	ADJUSTING WATER MAIN 4"	FOOT	100	100	
Δ 56106300	ADJUSTING WATER MAIN 6"	FOOT	100	100	
Δ 56106500	ADJUSTING WATER MAIN 10"	FOOT	100	100	
Δ 56300100	ADJUSTING SANITARY SEWERS, 8-INCH DIAMETER OR LESS	FOOT	100	100	
Δ 56300300	ADJUSTING WATER SERVICE LINES	FOOT	100	100	
Δ 56400500	FIRE HYDRANTS TO BE REMOVED	EACH	3		3
Δ 56500600	DOMESTIC WATER SERVICE BOXES TO BE ADJUSTED	EACH	3	3	
60218400	MANHOLES, TYPE A, 4' -DIAMETER, TYPE I FRAME, CLOSED LID	EACH	3	3	
60219300	MANHOLES, TYPE A, 4' -DIAMETER, TYPE II FRAME AND GRATE	EACH	6	6	
60236800	INLETS, TYPE A, TYPE II FRAME AND GRATE	EACH	5	5	

• SEE SPECIAL PROVISION

Δ SPECIALTY ITEMS

FILE NAME : 3720-sh1-summary.rvt.dgn	USER NAME : jrb	DESIGNED : JRB	REVISED :	STATE OF ILLINOIS DEPARTMENT OF TRANSPORTATION	CITY OF JACKSONVILLE NORTH MAIN STREET RESURFACING SUMMARY OF QUANTITIES	F.A.U. RTE. : 8190	SECTION : 15-00121-03-PV	COUNTY : MORGAN	TOTAL SHEETS : 65	SHEET NO. : 5		
MODEL NAME :	PLOT SCALE : 1/8"=1'-0"	CHECKED : JRB	REVISED :			SCALE: NONE	SHEET 3 OF 7 SHEETS	STA. :	TO STA. :	CONTRACT NO. 93670		
	PLOT DATE : 12/15/2016	DATE :	REVISED :			ILLINOIS FED. AID PROJECT						

CODE NO.	ITEM	UNIT	TOTAL QUANTITY	CONSTRUCTION CODE	
				80% FEDERAL 20% STATE ROADWAY 0004 URBAN	100% LOCAL UTILITY 0043 NONE
60255500	MANHOLES TO BE ADJUSTED	EACH	5	5	
60261200	INLETS TO BE ADJUSTED WITH NEW TYPE 10 FRAME AND GRATE	EACH	1	1	
60265700	VALVE VAULTS TO BE ADJUSTED	EACH	2	2	
• 60266600	VALVE BOXES TO BE ADJUSTED	EACH	13	13	
60500040	REMOVING MANHOLES	EACH	3	3	
• 60500060	REMOVING INLETS	EACH	9	9	
60600605	CONCRETE CURB, TYPE B	FOOT	677	677	
60603800	COMBINATION CONCRETE CURB AND GUTTER, TYPE B-6.12	FOOT	3423	3423	
• 60618300	CONCRETE MEDIAN SURFACE, 4 INCH	SO FT	1014	1014	
• 61139800	STORM SEWERS (SPECIAL), 4"	FOOT	100	100	
• 61139900	STORM SEWERS (SPECIAL), 6"	FOOT	100	100	
• 61140100	STORM SEWERS (SPECIAL), 10"	FOOT	30	30	
67100100	MOBILIZATION	LSUM	1	1	
70300100	SHORT TERM PAVEMENT MARKING	FOOT	766	766	

• SEE SPECIAL PROVISION

Δ SPECIALTY ITEMS

FILE NAME : 3700-shrt-summary.dgn	USER NAME : jeh102	DESIGNED - JRB	REVISED -	STATE OF ILLINOIS DEPARTMENT OF TRANSPORTATION	CITY OF JACKSONVILLE NORTH MAIN STREET RESURFACING SUMMARY OF QUANTITIES	F.A.U RTE. : 8190	SECTION : 15-00121-03-PV	COUNTY : MORGAN	TOTAL SHEETS : 65	SHEET NO. : 6		
#MODELNAME#	PLOT SCALE : 1/8"=1'-0"	DRAWN - TJD	REVISED -			SCALE: NONE	SHEET 4 OF 7 SHEETS	STA. TO STA.	ILLINOIS FED. AID PROJECT CONTRACT NO. 93670			
	PLOT DATE : 12/19/2016	CHECKED - JRB	REVISED -									

CODE NO.	ITEM	UNIT	TOTAL QUANTITY	CONSTRUCTION CODE		
				80% FEDERAL	100% LOCAL	
				20% STATE	UTILITY	
				0004	0043	
				ROADWAY	UTILITY	
				URBAN	NONE	
70300150	SHORT TERM PAVEMENT MARKING REMOVAL	SO FT	2492	2492		
70300210	TEMPORARY PAVEMENT MARKING LETTERS AND SYMBOLS	SO FT	280	280		
70300230	TEMPORARY PAVEMENT MARKING - LINE 5"	FOOT	3898	3898		
70300240	TEMPORARY PAVEMENT MARKING - LINE 6"	FOOT	461	461		
70300260	TEMPORARY PAVEMENT MARKING - LINE 12"	FOOT	127	127		
70300280	TEMPORARY PAVEMENT MARKING - LINE 24"	FOOT	115	115		
72000100	SIGN PANEL - TYPE 1	SO FT	90	90		
△ 78000300	THERMOPLASTIC PAVEMENT MARKING - LINE 5"	FOOT	3898	3898		
△ 78000400	THERMOPLASTIC PAVEMENT MARKING - LINE 6"	FOOT	461	461		
△ 78000600	THERMOPLASTIC PAVEMENT MARKING - LINE 12"	FOOT	127	127		
△ 78004200	PREFORMED PLASTIC PAVEMENT MARKING, TYPE B - INLAID - LETTERS AND SYMBOLS	SO FT	280	280		
△ 78004280	PREFORMED PLASTIC PAVEMENT MARKING, TYPE B - INLAID - LINE 24"	FOOT	115	115		
△ 80400100	ELECTRIC SERVICE INSTALLATION	EACH	1	1		
△ 81028350	UNDERGROUND CONDUIT, PVC, 2" DIA.	FOOT	2290	2290		

• SEE SPECIAL PROVISION

△ SPECIALTY ITEMS

FILE NAME * 2700-shl-summary05.dgn	USER NAME * bbergman	DESIGNED - JRB	REVISED -	<b>STATE OF ILLINOIS DEPARTMENT OF TRANSPORTATION</b>	<b>CITY OF JACKSONVILLE NORTH MAIN STREET RESURFACING SUMMARY OF QUANTITIES</b>	F.A.U. RTE. 8190	SECTION 15-00121-03-PV	COUNTY MORGAN	TOTAL SHEETS 65	SHEET NO. 7		
*MODELNAME*	PLOT SCALE * 100.0000' / 1"	DRAWN - TJD	REVISED -			SCALE: NONE	SHEET 5 OF 7 SHEETS	STA. TO STA.	CONTRACT NO. 93670			
	PLOT DATE * 2/22/2016	CHECKED - JRB	REVISED -			ILLINOIS FED. AID PROJECT						
		DATE -	REVISED -									

CODE NO.	ITEM	UNIT	TOTAL QUANTITY	CONSTRUCTION CODE	
				80% FEDERAL	100% LOCAL
				20% STATE ROADWAY	UTILITY
				0004 URBAN	0043 NONE
Δ 81028370	UNDERGROUND CONDUIT, PVC, 3" DIA.	FOOT	315	315	
Δ 81400100	HANDHOLE	EACH	1	1	
Δ 81702400	ELECTRIC CABLE IN CONDUIT, 600V (XLP-TYPE USE) 3-1/C NO. 2	FOOT	11	11	
Δ 81702410	ELECTRIC CABLE IN CONDUIT, 600V (XLP-TYPE USE) 3-1/C NO. 4	FOOT	335	335	
Δ 81702415	ELECTRIC CABLE IN CONDUIT, 600V (XLP-TYPE USE) 3-1/C NO. 6	FOOT	1554	1554	
Δ 81702420	ELECTRIC CABLE IN CONDUIT, 600V (XLP-TYPE USE) 3-1/C NO. 8	FOOT	864	864	
Δ 82500350	LIGHTING CONTROLLER, BASE MOUNTED, 240VOLT, 100AMP	EACH	1	1	
Δ 84200804	REMOVAL OF POLE FOUNDATION	EACH	10	10	
Δ 87800200	CONCRETE FOUNDATION, TYPE D	FOOT	3.5	3.5	
Δ 89502380	REMOVE EXISTING HANDHOLE	EACH	5	5	
Δ • X0325714	FLASHING BEACON, POST MOUNTED, SOLAR POWERED INSTALLATION	EACH	2	2	
• X2520700	SODDING, SPECIAL	SQ YD	466	466	
• X4401198	HOT-MIX ASPHALT SURFACE REMOVAL, VARIABLE DEPTH	SQ YD	10246	10246	
Δ • X5610744	WATER MAIN LINE STOP 4"	EACH	2		2

• SEE SPECIAL PROVISION

Δ SPECIALTY ITEMS

FILE NAME * 3780-shr-summary06.dgn	USER NAME * bborgman	DESIGNED - JRB	REVISED - -	<b>STATE OF ILLINOIS DEPARTMENT OF TRANSPORTATION</b>	<b>CITY OF JACKSONVILLE NORTH MAIN STREET RESURFACING SUMMARY OF QUANTITIES</b>	F.A.U. RTE. B190	SECTION 15-00121-03-PV	COUNTY MORGAN	TOTAL SHEETS 65	SHEET NO. 8	
MODELNAME*	PLOT SCALE * 100.0000' / in.	DRAWN - TJD	REVISED - -			SCALE: NONE	SHEET 6	OF 7	SHEETS STA.	TO STA.	CONTRACT NO. 93670
	CHECKED - JRB	REVISED - -									
	DATE - 2/22/2016	REVISED - -									

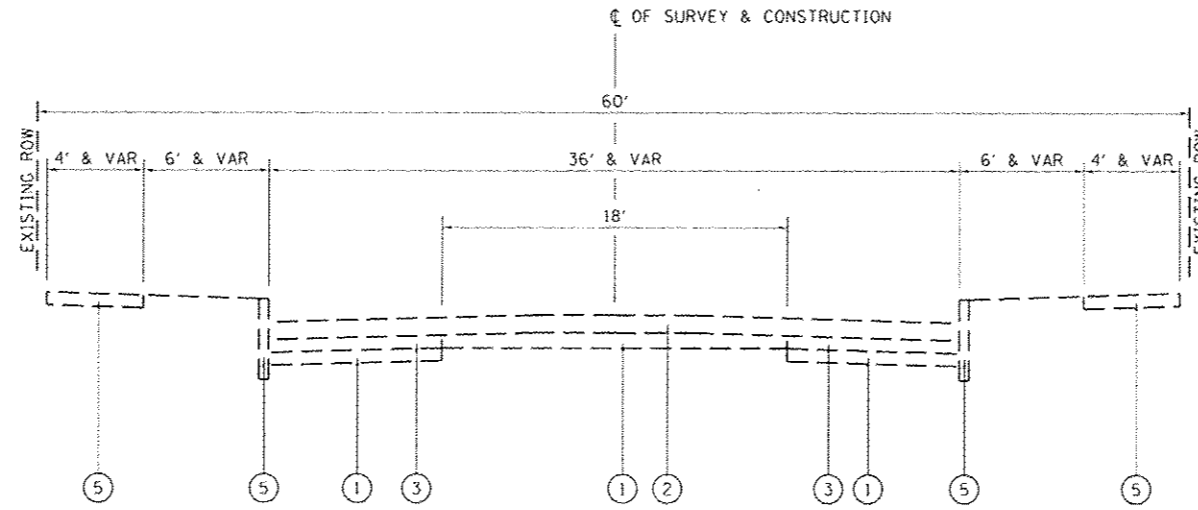
ILLINOIS FED. AID PROJECT



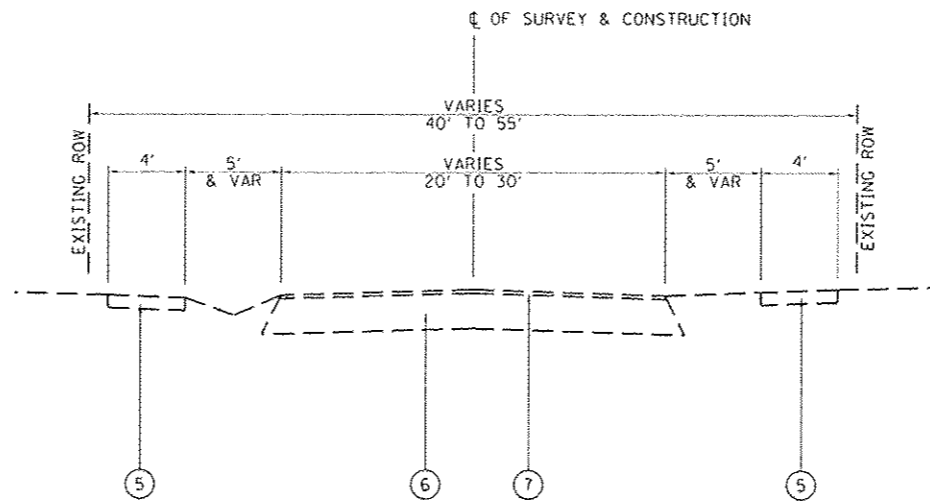
CODE NO.	ITEM	UNIT	TOTAL QUANTITY	CONSTRUCTION CODE	
				80% FEDERAL	100% LOCAL
				20% STATE	UTILITY
				ROADWAY	0004
				URBAN	NONE
Δ • X5610746	WATER MAIN LINE STOP, 6"	EACH	2		2
Δ • X5640175	FIRE HYDRANT COMPLETE	EACH	3		3
• X6061005	CONCRETE CURB, TYPE B (SPECIAL)	FOOT	262	262	
• X7010216	TRAFFIC CONTROL AND PROTECTION, (SPECIAL)	LSUM	1	1	
• X7280105	TELESCOPING STEEL SIGN SUPPORT (SPECIAL)	FOOT	191	191	
Δ • XX007039	STREET LIGHTING ASSEMBLY, COMPLETE, TYPE F1	EACH	12	12	
Δ • XX008839	WATER MAIN TO BE ABANDONED	L SUM	1		1
• Z0013798	CONSTRUCTION LAYOUT	LSUM	1	1	
• Z0048665	RAILROAD PROTECTIVE LIABILITY INSURANCE	LSUM	1	1	
• Z0056608	STORM SEWER (WATER MAIN REQUIREMENTS) 12 INCH	FOOT	480	480	
# Z0076600	TRAINEES	HOOR	1000	1000	
# Z0076604	TRAINEES TRAINING PROGRAM GRADUATE	HOOR	1000	1000	

• SEE SPECIAL PROVISION

Δ SPECIALTY ITEMS  
# 0042



EXISTING TYPICAL SECTION  
NORTH MAIN

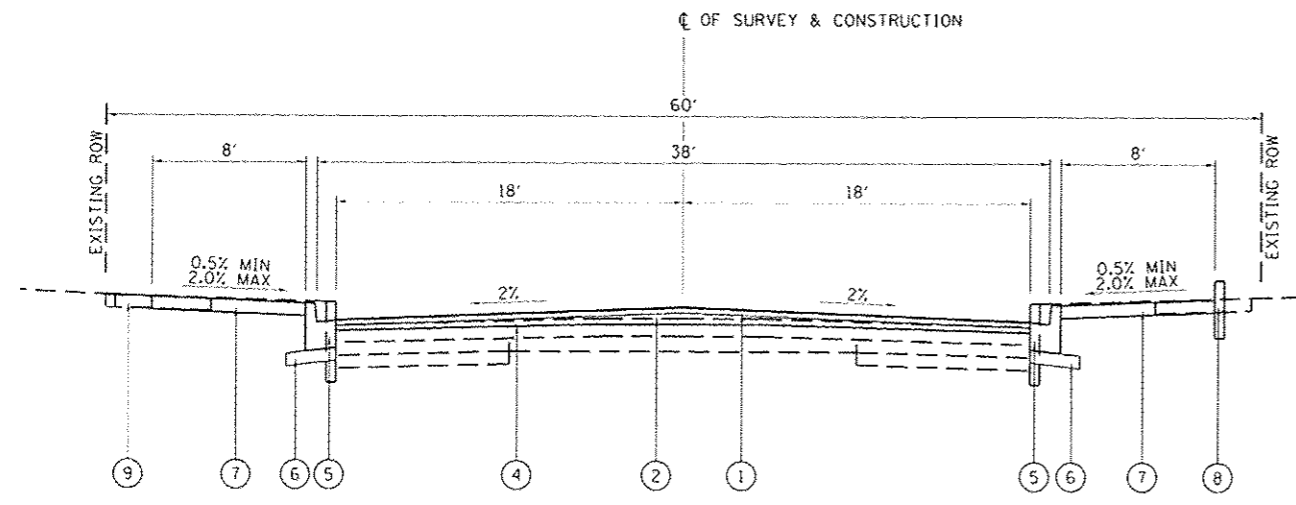


EXISTING TYPICAL SECTION  
SIDEROADS

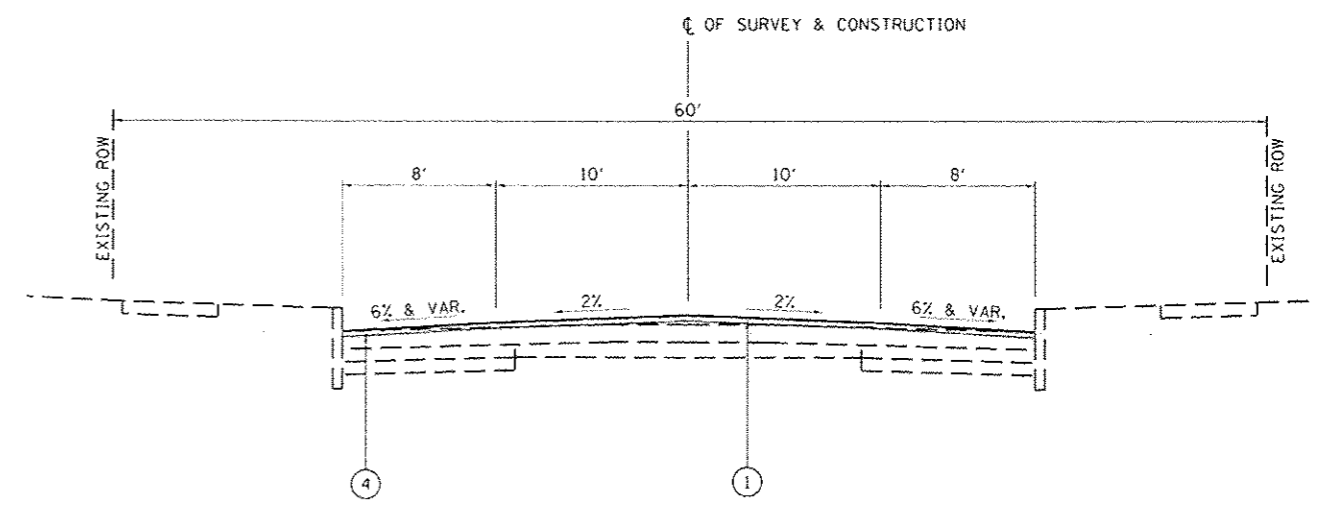
**LEGEND**

- ① EXISTING PAVING BRICK, 4"
- ② EXISTING HOT-MIX ASPHALT PAVEMENT, 6"
- ③ EXISTING PORTLAND CEMENT CONCRETE PAVEMENT, 4"
- ④ EXISTING PORTLAND CEMENT CONCRETE SIDEWALK, 4"
- ⑤ EXISTING CONCRETE CURB & CUTTER
- ⑥ EXISTING AGGREGATE BASE COURSE, 8"
- ⑦ EXISTING COVER AND SEAL COAT SURFACE

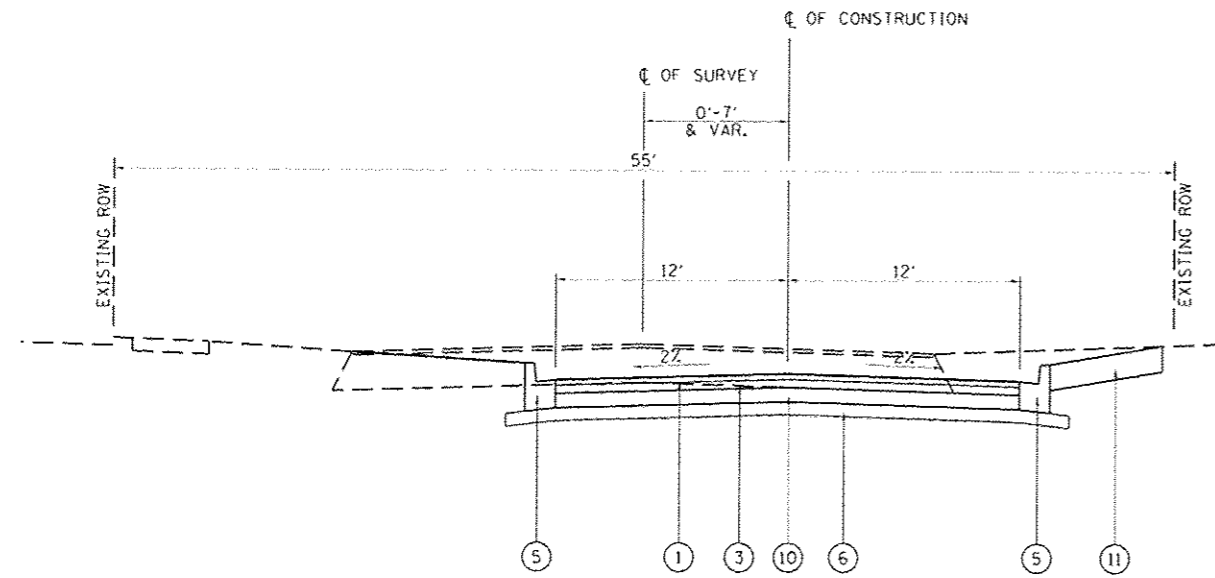
FILE NAME : W:\transportation\3780\EA00 - Sheets\3780	USER NAME : tjohn	DESIGNED - JRB	REVISED -	<b>STATE OF ILLINOIS DEPARTMENT OF TRANSPORTATION</b>	<b>CITY OF JACKSONVILLE NORTH MAIN STREET RESURFACING EXISTING TYPICAL SECTIONS</b>	F.A.U. RTE. 8190	SECTION 15-00121-03-PV	COUNTY MORGAN	TOTAL SHEETS 65	SHEET NO. 10			
MODEL NAME#	Plot Scale : 10,000 / 1" = 100'	DRAWN - TJO	REVISED -			SCALE: NONE	SHEET 1 OF 2 SHEETS	STA.	TO STA.	CONTRACT NO. 93670			
	PLOT DATE : 1/15/2016	CHECKED - JRB	REVISED -			ILLINOIS FED. AID PROJECT							
		DATE -	REVISED -										



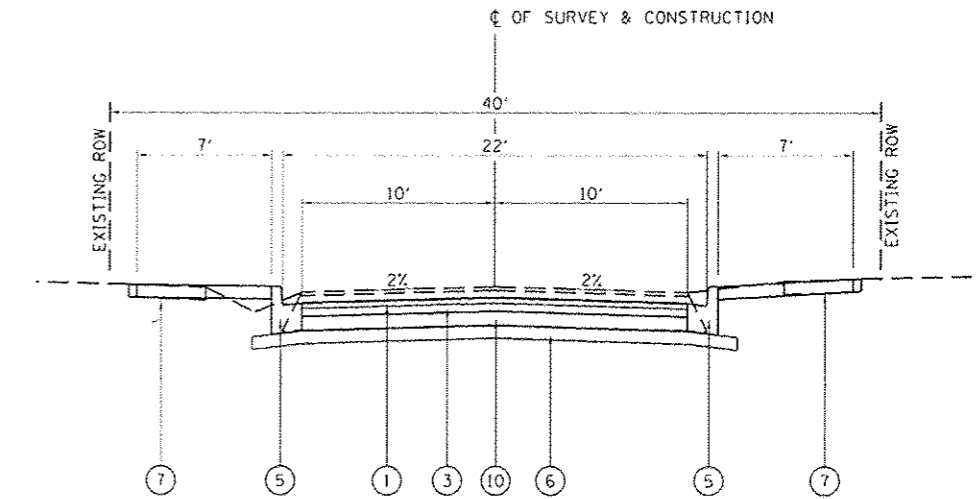
**PROPOSED TYPICAL SECTION  
NORTH MAIN STREET**  
STA 151+69.01 TO STA 164+69.63



**PROPOSED TYPICAL SECTION  
NORTH MAIN STREET**  
STA 164+69.63 TO STA 176+92.00



**PROPOSED TYPICAL SECTION  
WOLCOTT STREET**



**PROPOSED TYPICAL SECTION  
DUNLAP STREET**

**LEGEND**

- ① PROPOSED POLYMERIZED HOT-MIX ASPHALT SURFACE COURSE, MIX "D", N50 (1 3/4")
- ② PROPOSED POLYMERIZED LEVELING BINDER (MACHINE METHOD), N50 (3/4" & VAR)
- ③ PROPOSED POLYMERIZED HOT-MIX ASPHALT BINDER COURSE, IL-19.0, N50 (2 1/4")
- ④ PROPOSED HOT-MIX ASPHALT SURFACE REMOVAL, VARIABLE DEPTH
- ⑤ PROPOSED COMBINATION CONCRETE CURB & GUTTER, TYPE B-6.12
- ⑥ PROPOSED SUBBASE GRANULAR MATERIAL, TYPE A 4"
- ⑦ PROPOSED PORTLAND CEMENT CONCRETE SIDEWALK, 4 INCH
- ⑧ PROPOSED CONCRETE CURB, TYPE B
- ⑨ PROPOSED TOPSOIL FURNISH AND PLACE, 4"
- ⑩ PROPOSED AGGREGATE BASE COURSE, TYPE A 8"
- ⑪ PROPOSED AGGREGATE SHOULDERS, TYPE A

FILE NAME P:\Transportation\3708\CADD\Sheets\3708	USER NAME johney	DESIGNED JRB	REVISED	<b>STATE OF ILLINOIS DEPARTMENT OF TRANSPORTATION</b>	<b>CITY OF JACKSONVILLE NORTH MAIN STREET RESURFACING PROPOSED TYPICAL SECTIONS</b>	F.A.U. RTE. 8190	SECTION 15-00121-03-PV	COUNTY MORGAN	TOTAL SHEETS 65	SHEET NO. 11		
MODEL NUMBER	PLOT SCALE 1/8"=1'-0"	DRAWN TJD	REVISED			SCALE: NONE	SHEET 2 OF 2 SHEETS	STA.	TO STA.	CONTRACT NO. 93670		
	PLOT DATE 1/15/2016	CHECKED JRB	REVISED			ILLINOIS FED. AID PROJECT						
		DATE	REVISED									

EARTHWORK

LOCATION	20200100	EXCAVATION TO BE USED IN EMBANKMENT ADJUSTED FOR SHRINKAGE *	EMBANKMENT	BALANCE WASTE (+) OR SHORTAGE (-)
	EARTH EXCAVATION			
CU YD				
NORTH MAIN ST	348.0	278.4	187.8	90.6
EAST WOLCOTT ST	621.2	497.0	14.7	482.3
WEST WOLCOTT ST	97.4	77.9	0.0	77.9
WEST DUNLAP ST	27.2	21.8	0.0	21.8
EAST DUNLAP ST	227.3	181.8	12.5	169.3
TOTAL	1,321.1	1,056.9	215.0	841.9
USE	1,325	1,057	215	842

\* SHRINKAGE FACTOR = 20%

PERIMETER EROSION BARRIER

STATION TO STATION	SIDE	28000400
		PERIMETER EROSION BARRIER
		FOOT
NORTH MAIN ST		
151+79.1 TO 153+41.9	RT	162.8
151+89.7 TO 153+42.3	LT	152.6
TOTAL		315.4
USE		316

INLET AND PIPE PROTECTION

STATION	SIDE	OFFSET FOOT	28000500	28000510
			INLET AND PIPE PROTECTION	INLET FILTERS
			EACH	
NORTH MAIN ST				
153+48.8	RT	50.0		1
153+49.3	LT	38.1		1
153+74.9	RT	38.0		1
153+75.3	LT	37.9		1
158+13.6	LT	35.2		1
158+18.8	RT	75.0		1
158+35.7	LT	35.3		1
158+40.8	RT	75.0		1
164+00.9	LT	41.2	1	
164+04.1	LT	30.7		1
164+05.4	RT	36.8		1
164+34.6	RT	31.4		1
EAST WOLCOTT ST				
11+86.5	RT	13.4		1
TOTAL			1	12

PAVING SCHEDULE

STATION TO STATION	31100300	35100700	40600275	40600290	40600825	40603230	40603535	48100100
	SUBBASE GRANULAR MATERIAL, TYPE A, 4"	AGGREGATE BASE COURSE, TYPE A, 8"	BITUMINOUS MATERIALS (PRIME COAT)	BITUMINOUS MATERIALS (TACK COAT)	POLYMERIZED LEVELING BINDER (MACHINE METHOD), N50	POLYMERIZED HOT-MIX ASPHALT BINDER COURSE, 1L-19.0, N50	POLYMERIZED HOT-MIX ASPHALT SURFACE COURSE, MIX "D", N50	AGGREGATE SHOULDERS, TYPE A
	SQ YD		POUND		TON			
NORTH MAIN ST								
151+69.01 TO 164+69.63				3,511.7	724.1		510.4	
W INDEPENDENCE LEG				51.9			7.5	
E INDEPENDENCE LEG				51.7			7.5	
164+69.63 TO 176+92.00				2,200.3			479.7	
EAST WOLCOTT ST								
10+18.0 TO 12+72.26	700.9	700.9	1,577.0	157.8		88.3	68.8	106.0
WEST WOLCOTT ST								
19+10.0 TO 19+82.0	232.7	211.1	474.9	47.5		26.6	20.8	16.6
WEST DUNLAP ST								
29+48.96 TO 29+82.0	92.1	92.1	207.3	20.7		11.6	9.1	
EAST DUNLAP ST								
40+18.0 TO 41+99.02	414.5	414.5	932.6	93.3		52.2	40.7	
TOTAL	1,440.2	1,418.6	3,191.8	6,134.9	724.1	178.7	1,144.5	122.6
USE	1,441	1,419	3,192	6,135	725	179	1,145	123

PORTLAND CEMENT CONCRETE DRIVEWAY PAVEMENT AND SIDEWALK

STATION TO STATION	SIDE	40200800	42300400	42400100		42400800
		AGGREGATE SURFACE COURSE, TYPE B	PORTLAND CEMENT CONCRETE DRIVEWAY PAVEMENT, 8 INCH	SIDEWALK		
				PORTLAND CEMENT CONCRETE SIDEWALK 4 INCH	ENTRANCES	
TON	SO YD	SO FT	PRIVATE (6" THICK)	COMMERCIAL (8" THICK)	DETECTABLE WARNINGS	
NORTH MAIN ST						
151+64.2	153+45.1	RT			984.3	10.0
151+72.9	153+45.2	LT			938.7	10.0
153+78.2	154+74.9	RT			749.1	11.6
153+78.6	158+12.3	LT			3,460.7	23.5
	154+92.4	RT				346.8
155+09.9	155+39.9	RT			173.2	
	155+46.9	RT	1.7			178.8
155+53.9	156+08.9	RT			373.2	
	156+15.9	RT	1.7			178.8
156+22.9	156+56.9	RT			205.2	
	156+63.9	RT	1.7			178.8
156+70.9	157+65.9	RT			693.4	
	157+72.9	RT	1.7			178.8
157+79.9	158+18.3	RT			287.4	15.7
158+36.3	160+72.7	LT			1,860.4	11.4
158+41.5	160+25.3	RT			1,444.1	15.7
	160+42.8	RT	4.3			346.8
160+60.3	160+81.8	RT			105.2	
	160+82.7	LT		1.8		226.8
	160+87.8	RT	1.1			162.8
160+92.7	161+62.7	LT			493.2	
160+93.8	163+04.6	RT			1,620.2	
	161+68.7	LT	1.1			162.8
161+74.7	162+84.6	LT			812.7	
	162+92.6	LT	1.5			194.8
163+00.6	164+02.9	LT			856.6	17.2
	163+13.6	RT	1.6			210.8
163+22.6	164+02.5	RT			672.8	18.1
164+35.9	164+69.6	LT			288.9	30.0
164+36.2	164+61.1	RT			224.3	28.5
EAST WOLCOTT ST						
10+85.0		LT		130.8		
11+12.4	12+38.0	LT			1,116.8	
	12+49.3	LT		43.2		
WEST WOLCOTT ST						
19+33.9		RT	4.1	33.8		
WEST DUNLAP ST						
29+49.0	29+64.1	LT			75.8	
EAST DUNLAP ST						
40+34.0	41+65.0	LT			889.0	
40+34.1	40+98.4	RT			421.5	
	41+43.7	RT	6.9			691.8
	41+77.0	LT				225.1
41+89.0	41+99.0	LT			41.5	
41+89.0	41+99.0	RT			41.5	
SUB-TOTAL			29.2	207.8	18,829.7	958.0
TOTAL			29.2	207.8	22,113.4	2,325.7
USE			30	208	22,114	192

STATE OF ILLINOIS  
DEPARTMENT OF TRANSPORTATION

CITY OF JACKSONVILLE NORTH MAIN STREET RESURFACING  
SCHEDULES OF QUANTITIES

F.A.U. RTE.	SECTION	COUNTY	TOTAL SHEETS	SHEET NO.
8190	15-00121-03-PV	MORGAN	65	12
CONTRACT NO. 93670				
ILLINOIS FEDERAL AID PROJECT				

FILE NAME :

3700-nht-schedules01.dgn

USER NAME : bbaergman

DESIGNED : JRB

REVISOR : JJD

CHECKED : JRB

DATE : 2/10/2010

DESIGNED : JRB

REVISOR : JJD

CHECKED : JRB

DATE : 2/10/2010

DATE : 2/10/2010

DESIGNED : JRB

REVISOR : JJD

CHECKED : JRB

DATE : 2/10/2010

DATE : 2/10/2010

SCALE: NONE

SHEET 1

OF 5

SHEETS

STA.

TO STA.



ITEMS TO BE REMOVED OR ADJUSTED

STATION	OFFSET	SIDE	56500500	56500600	60255500	60261200	60265700	60266600	60500040	60500060	84200804	89502380
			FIRE HYDRANTS TO BE REMOVED	DOMESTIC WATER SERVICE TO BE ADJUSTED	MANHOLES TO BE ADJUSTED	INLETS TO BE ADJUSTED WITH NEW TYPE 10 FRAME AND GRATE	VALVE VAULTS TO BE ADJUSTED	VALVE BOXES TO BE ADJUSTED	REMOVING MANHOLES	REMOVING INLETS	REMOVAL OF POLE FOUNDATION	REMOVE EXISTING HANDHOLE
EACH												
NORTH MAIN ST												
151+98.1	23.0'	LT									1	
152+75.3	6.6'	LT						1				
152+84.7	20.8'	RT									1	
152+85.7	20.8'	LT										1
153+45.6	20.8'	RT								1		
153+46.1	20.8'	LT								1		
153+65.0	22.1'	RT							1			
153+67.2	7.2'	LT						1				
153+68.8	1.6'	RT			1							
153+70.8	2.7'	LT						1				
153+70.8	11.2'	LT						1				
153+81.9	22.1'	LT	1									
153+84.1	7.3'	LT						1				
153+84.5	23.3'	LT									1	
153+99.2	19.1'	RT								1		
154+52.3	29.4'	LT		1								
156+44.1	20.9'	LT									1	
157+41.5	20.8'	RT									1	
157+41.6	20.8'	LT										1
157+72.8	11.0'	LT						1				
158+08.7	21.1'	LT								1		
158+14.0	19.3'	RT								1		
158+35.0	7.5'	LT						1				
158+37.6	28.1'	LT								1		
158+40.6	3.7'	RT			1							
158+42.1	29.3'	LT								1		
158+45.7	23.7'	RT							1			
158+46.3	23.6'	LT									1	
158+49.8	20.9'	LT	1									
158+50.0	17.2'	LT						1				
159+18.2	21.9'	LT		1								
159+80.3	20.4'	LT										1
161+05.5	21.4'	LT									1	
162+11.7	22.2'	RT		1								
162+25.6	21.7'	LT										1
162+25.8	20.5'	RT									1	
163+34.4	21.3'	LT									1	
163+77.3	12.5'	LT						1				
163+87.5	21.6'	RT									1	
163+88.3	22.9'	LT										1
163+94.9	21.2'	RT								1		
163+98.0	25.2'	LT								1		
164+08.2	38.3'	LT						1				
164+15.7	2.0'	RT			1							
164+24.0	33.0'	RT						1				
164+51.1	22.9'	LT	1									
164+57.8	11.3'	LT						1				
167+53.7	8.3'	LT						1				
168+43.8	1.0'	LT			1							
173+43.0	2.0'	LT			1							
174+74.2	8.0'	LT						1				
EAST WOLCOTT ST												
11+86.5	13.4'	RT					1					
WEST WOLCOTT ST												
19+62.6	9.7'	LT						1				
EAST DUNLAP ST												
40+98.5	13.8'	RT								1		
TOTAL			3	3	5	1	2	13	3	9	10	5

FILE NAME: 3789-shr-schedulos03.dgn  
 \*MGUELNAME\*

USER NAME: jwhite  
 PLOT SCALE: 1/8"=1'-0"  
 PLOT DATE: 1/15/2016

DESIGNED: JRB  
 DRAWN: TJD  
 CHECKED: JRB  
 DATE: \_\_\_\_\_  
 REVISED: \_\_\_\_\_  
 REVISED: \_\_\_\_\_  
 REVISED: \_\_\_\_\_

**STATE OF ILLINOIS  
 DEPARTMENT OF TRANSPORTATION**

**CITY OF JACKSONVILLE NORTH MAIN STREET RESURFACING  
 SCHEDULES OF QUANTITIES**

SCALE: NONE    SHEET 3 OF 5 SHEETS    STA. \_\_\_\_\_ TO STA. \_\_\_\_\_

F.A.U. RTE.	SECTION	COUNTY	TOTAL SHEETS	SHEET NO.
8190	15-00121-03-PV	MORGAN	65	14
CONTRACT NO. 93670			ILLINOIS FED. AID PROJECT	

STORM SEWER SCHEDULE

STATION	OFFSET	SIDE	TYPE	STANDARD AND DESIGN NUMBER	20800150	54213657	60218400	60219300	60236800	20056608
					TRENCH BACKFILL	PRECAST REINFORCED CONCRETE FLARED END SECTION 12"	MANHOLES, TYPE A, 4'-DIAMETER		INLETS	STORM SEWER (WATER MAIN REQUIREMENTS)
					CU YD		A-1-C	A-11	A-11	12"
					EACH			FOOT		
NORTH MAIN ST										
WOLCOTT ST INTERSECTION										
153+48.84	49.97'	RT	INLET	602301, 604051					1	
			SS		4					26
153+74.87	37.96'	RT	MH	602401, 602601, 602701, 604051				1		
			SS		23					72
153+75.32	37.93'	LT	MH	602401, 602601, 602701, 604051				1		
			SS		4					10
153+62.32	38.01'	LT	MH	602401, 602601, 602701, 604051			1			
			SS		32					38
153+68.82	1.55'	RT	EX MH							
153+49.32	38.06'	LT	INLET	602301, 604051					1	
			SS		2					10
DUNLAP ST INTERSECTION										
158+40.79	75.00'	RT	INLET	602301, 604051					1	
			SS		3					20
158+18.79	74.98'	RT	MH	602401, 602601, 602701, 604051				1		
			SS		35					108
158+13.63	35.19'	LT	MH	602401, 602601, 602701, 604051				1		
			SS		7					8
158+24.67	35.24'	LT	MH	602401, 602601, 602701, 604051				1		
			SS		33					40
158+40.63	3.73'	RT	EX MH							
158+35.67	35.29'	LT	INLET	602301, 604051					1	
			SS		2					8
INDEPENDENCE AVE INTERSECTION										
164+34.56	31.43'	RT	INLET	602301, 604051					1	
			SS		4					28
164+05.38	36.83'	RT	MH	602401, 602601, 602701, 604051				1		
			SS		19					64
164+04.06	30.72'	LT	MH	602401, 602601, 602701, 604051				1		
			SS		4					8
164+15.83	30.72'	LT	MH	602401, 602601, 602701, 604051				1		
			SS		24					30
164+15.72	2.04'	RT	EX MH							
164+00.92	41.15'	LT	END SECTION	542301						
			SS		1					10
TOTAL					197	1	3	6	5	480

CONCRETE CURB, TYPE B

STATION TO STATION	SIDE	40200800	60600605
		AGGREGATE SURFACE COURSE, TYPE B	CONCRETE CURB, TYPE B
		TON	FOOT
NORTH MAIN ST			
153+95.3 TO 154+74.9	RT		79.6
155+09.9 TO 155+39.9	RT	1.3	30.0
155+53.9 TO 156+08.9	RT	5.3	55.0
156+22.9 TO 156+56.9	RT	3.3	34.0
156+70.9 TO 157+65.9	RT	9.2	95.0
157+79.9 TO 158+10.8	RT	2.7	34.7
158+49.0 TO 160+25.3	RT	5.9	180.1
160+60.3 TO 160+81.8	RT	2.1	21.5
EAST DUNLAP ST			
40+34.0 TO 41+65.0	LT	1.1	131.1
40+34.1 TO 40+50.0	RT	1.1	15.9
TOTAL		32.0	676.9
USE		32	677

COMBINATION CONCRETE CURB AND GUTTER, TYPE B-6.12

STATION TO STATION	SIDE	31100300	60603800
		SUBBASE GRANULAR MATERIAL, TYPE A, 4" (UNDER B-6.12 C&G)	COMBINATION CONCRETE CURB AND GUTTER TYPE B-6.12
		SO YD	
NORTH MAIN ST			
151+65.7 TO 153+48.9	RT	70.7	194.1
151+65.1 TO 153+00.0	RT		
151+72.4 TO 153+49.3	LT	68.8	190.2
151+72.9 TO 153+00.0	LT		
153+74.9 TO 158+18.9	RT	133.0	463.4
153+94.3 TO 157+98.7	LT	116.1	404.4
153+95.3 TO 154+74.9	RT		
155+09.9 TO 155+39.9	RT		
155+53.9 TO 156+08.9	RT		
156+22.9 TO 156+56.9	RT		
156+70.9 TO 157+65.9	RT		
157+79.9 TO 158+10.8	RT		
158+40.9 TO 164+05.4	RT	167.5	583.7
158+49.0 TO 160+25.3	RT		
158+35.7 TO 164+05.5	LT	169.1	589.2
160+60.3 TO 160+81.8	RT		
164+33.4 TO 164+69.6	RT	13.5	47.1
164+33.5 TO 164+69.6	LT	13.5	47.0
EAST WOLCOTT ST			
10+37.9 TO 12+72.3	LT	67.3	234.4
10+38.1 TO 12+71.6	RT	67.2	234.2
WEST WOLCOTT ST			
19+47.4 TO 19+81.1	LT	13.4	46.7
WEST DUNLAP ST			
29+49.0 TO 29+66.1	LT	4.9	17.2
29+50.4 TO 29+80.9	RT	12.1	42.3
EAST DUNLAP ST			
40+34.0 TO 41+65.0	LT		
40+34.0 TO 41+97.9	LT	47.0	163.9
40+34.1 TO 40+50.0	RT		
40+34.1 TO 41+99.0	LT	47.4	165.0
TOTAL		1,011.7	3,422.8
USE		1,012	3,423

CONCRETE MEDIAN SURFACE, 4 INCH

LOCATION	SIDE	60618300
		CONCRETE MEDIAN SURFACE, 4 INCH SQ FT
NORTH MAIN ST		
STA 151+65.2 TO STA 153+00.0	RT	269.3
STA 151+72.5 TO STA 153+00.0	LT	254.7
SW QUAD OF NORTH MAIN & WEST WOLCOTT		81.9
NW QUAD OF NORTH MAIN & WEST WOLCOTT		99.7
NE QUAD OF NORTH MAIN & EAST WOLCOTT		201.8
SE QUAD OF NORTH MAIN & WEST DUNLAP		106.6
TOTAL		1,014.0
USE		1,014

FILE NAME: 3780-shl-schedules04.dgn

USER NAME: jrb

DESIGNED: JRB  
 DRAWN: TJD  
 CHECKED: JRB  
 DATE: 1/19/2016

STATE OF ILLINOIS  
 DEPARTMENT OF TRANSPORTATION

CITY OF JACKSONVILLE NORTH MAIN STREET RESURFACING  
 SCHEDULES OF QUANTITIES

F.A.U. RTE. SECTION COUNTY TOTAL SHEETS SHEET NO.  
 8190 15-00121-03-PV MORGAN 65 15  
 CONTRACT NO. 93670  
 ILLINOIS FED. AID PROJECT

SCALE: NONE SHEET 4 OF 5 SHEETS STA. TO STA.

SIGNING SCHEDULE

STATION	OFFSET	FACING	DESIGNATION	SIZE (L x W)	72000100	X7280105	SIGN MESSAGE
					SIGN PANEL TYPE 1	TELESCOPING STEEL SIGNING SUPPORT (SPECIAL)	
					IN	SO FT	
NORTH MAIN ST							
152+90.0	20.6' LT	N	W10-1	36" DIA	7.1	13	RAILROAD CROSSING
153+30.0	20.6' LT	N	R2-1 (2430)	24 x 30		15	SPEED LIMIT 20
153+30.0	20.6' LT	N	R5-2 (2424)	24 x 24			NO TRUCKS
153+46.1	32.1' LT	W	R1-1 (3030)	30 x 30	6.3	13	STOP
153+78.2	32.1' RT	E	R1-1 (3030)	30 x 30	6.3	13	STOP
154+30.0	20.6' LT	N	W3-5 (3636)	36 x 36	9.0	15	SPEED LIMIT AHEAD
158+11.4	32.9' LT	W	R1-1 (3030)	30 x 30	6.3	13	STOP
158+43.4	31.6' RT	E	R1-1 (3030)	30 x 30	6.3	13	STOP
163+40.0	21.6' RT	S	W11-2 (3030)	30 x 30	6.3	15	PEDESTRIAN TRAFFIC AHEAD
163+40.0	21.6' RT	S	W16-9P (2412)	24 x 12	2.0		
164+01.7	58.0' LT	W	W11-2 (3030)	30 x 30	6.3	17	PEDESTRIAN TRAFFIC AHEAD
164+01.7	58.0' LT	W	W16-6P (2418)	24 x 18	3.0		LEFT TURN ARROW
164+02.6	33.3' LT	W	R1-1 (3030)	30 x 30	6.3	15	STOP
164+36.5	32.6' RT	E	R1-1 (3030)	30 x 30	6.3	15	STOP
164+37.0	58.0' RT	E	W11-2 (3030)	30 x 30	6.3	17	PEDESTRIAN TRAFFIC AHEAD
164+37.0	58.0' RT	W	W16-6P (2418)	24 x 18	3.0		RIGHT TURN ARROW
165+62.0	21.6' LT	N	W11-2 (3030)	30 x 30	6.3	17	PEDESTRIAN TRAFFIC AHEAD
165+62.0	21.6' LT	N	W16-9P (2412)	24 x 12	2.0		
TOTAL					89.1	191	
USE					90	191	

\* RELOCATE SIGN PANELS FROM STA 152+92.9 LT

PAVEMENT MARKING SCHEDULE

STATION TO STATION	SIDE	THERMOPLASTIC PAVEMENT MARKING						PREFORMED PLASTIC PAVEMENT MARKING, TYPE B - INLAID	
		LINE 5"				LINE 6"	LINE 12"	LETTERS AND SYMBOLS	LINE 24"
		WHITE DASH	WHITE SOLID	YELLOW SKIP-DASH	YELLOW SOLID	WHITE SOLID	YELLOW SOLID	SO FT	FOOT
		FOOT							
NORTH MAIN ST									
151+68.3 TO 153+32.3	LT & RT	20.0	60.0		533.8		35.5		
151+89.3	LT							12.0	
152+56.3	LT							12.0	
152+80.1	LT						61.2		
153+00.5	CL						15.6		
153+04.3	LT							12.0	
153+92.4 TO 157+98.7	LT & RT			203.2	812.6				
154+20.2	CL						15.6		
154+38.9	CL						15.6		
155+86.2	CL						15.6		
156+04.9	CL						15.6		
157+52.2	CL						15.6		
157+70.9	CL						15.6		
158+55.9 TO 163+85.4	LT & RT			264.8	1,059.0				
158+83.7	CL						15.6		
159+02.4	CL						15.6		
161+11.3	CL						15.6		
161+30.0	CL						15.6		
163+38.9	CL						15.6		
163+57.6	CL						15.6		
163+99.1 TO 164+39.5 (CROSSWALK)	RT						71.0		
163+99.7 TO 164+38.6 (CROSSWALK)	LT						68.8		
164+05.4 TO 164+19.5	LT							14.1	
164+19.4 TO 164+33.8	RT							14.4	
164+42.9 TO 164+49.1 (CROSSWALK)	LT & RT						77.4	72.0	
164+55.0 TO 166+35.0	LT & RT	17.9	60.0		601.6		18.9		
164+86.7	CL						15.6		
166+35.0 TO 176+92.0	CL				264.3				
E WOLCOTT ST									
10+31.1	LT							14.0	
CROSSWALK @ MAIN INTERSECTION	LT & RT						69.0		
W WOLCOTT ST									
CROSSWALK @ MAIN INTERSECTION	LT & RT						69.0		
19+68.9	RT							14.0	
W DUNLAP ST									
29+68.0	RT							11.0	
CROSSWALK @ MAIN INTERSECTION	LT & RT						50.6		
E DUNLAP ST									
CROSSWALK @ MAIN INTERSECTION	LT & RT						54.5		
40+31.1	LT							11.0	
SUBTOTAL		37.9	120.0	732.3	3,007.0	460.3	126.4	279.6	
TOTAL					3,897.2	460.3	126.4	279.6	
USE					3,898	461	127	280	

SODDING, SPECIAL

STATION TO STATION	SIDE	WIDTH	X2520700
			SODDING, SPECIAL
			SO YD
NORTH MAIN ST			
151+79.1 TO 153+41.9	RT	3.0	54.3
151+89.2 TO 153+43.4	LT	3.0	51.4
153+94.3 TO 158+00.1	LT	2.5	101.9
158+44.0 TO 163+72.7	LT	2.5	127.7
160+93.8 TO 163+71.9	RT	2.5	69.8
WEST LEG OF INDEPENDENCE AVE	LT	VAR	31.0
EAST LEG OF INDEPENDENCE AVE	RT	VAR	29.6
TOTAL			465.7
USE			466

FIRE HYDRANT COMPLETE

STATION	OFFSET	X5640175
		FIRE HYDRANT COMPLETE
		EACH
NORTH MAIN ST		
153+95.2	28.9' LT	1
158+50.1	28.9' LT	1
164+55.0	22.0' LT	1
TOTAL		3

HOT-MIX ASPHALT SURFACE REMOVAL, VARIABLE DEPTH

STATION TO STATION	X4401198
	HOT-MIX ASPHALT SURFACE REMOVAL, VARIABLE DEPTH
SQ YD	
NORTH MAIN ST	
151+69.01 TO 176+92.00	10,092.0
W INDEPENDENCE AVE LEG	76.8
E INDEPENDENCE AVE LEG	76.5
TOTAL	10,245.3
USE	10,246

CONCRETE CURB, TYPE B (SPECIAL)

STATION TO STATION	SIDE	20800150	X6061005
		TRENCH BACKFILL	CONCRETE CURB, TYPE B (SPECIAL)
		CU YD	FOOT
NORTH MAIN ST			
151+65.1 TO 153+00.0	RT	9.8	134.9
151+72.9 TO 153+00.0	LT	10.4	127.1
TOTAL		20.2	262.0
USE		21	262

FILE NAME: 3700-dht-schedule02.dgn

USER NAME: jrb

DESIGNED: JRB

REVISED: -

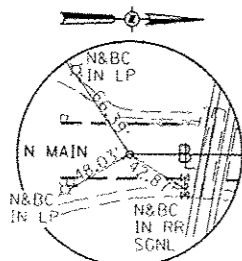
STATE OF ILLINOIS  
DEPARTMENT OF TRANSPORTATION

CITY OF JACKSONVILLE NORTH MAIN STREET RESURFACING  
SCHEDULES OF QUANTITIES

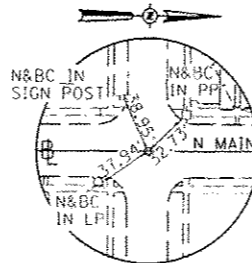
F.A.U. RTE. 8190	SECTION 15-00121-03-PV	COUNTY MORGAN	TOTAL SHEETS 65	SHEET NO. 16
CONTRACT NO. 93670			ILLINOIS FED. AID PROJECT	

SCALE: NONE SHEET 5 OF 5 SHEETS STA. TO STA.

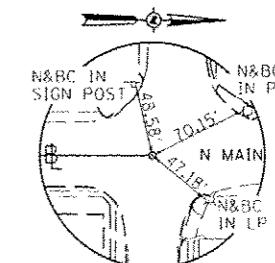




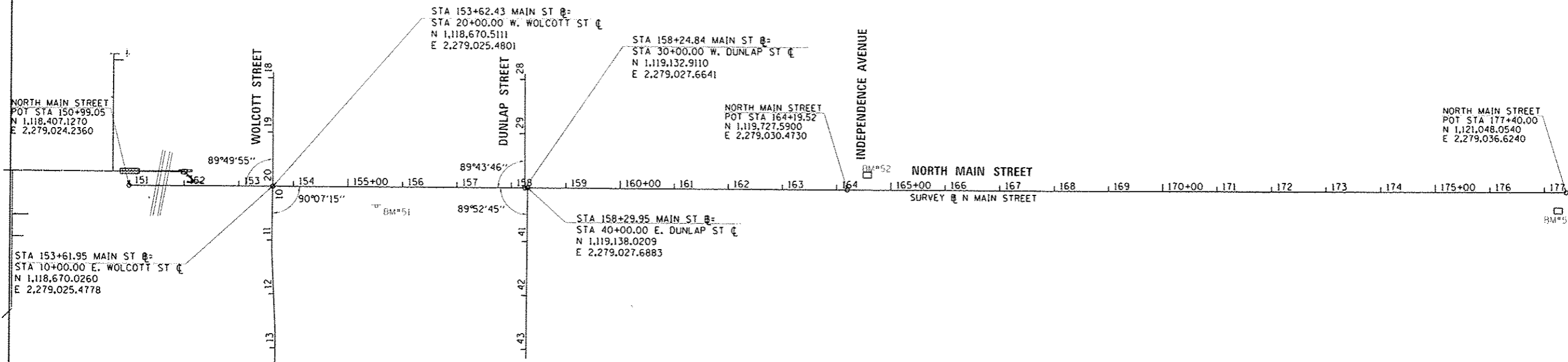
NORTH MAIN STREET  
 POT STA 150+99.05  
 N 1,118,407.1270  
 E 2,279,024.2360  
 BRASS DISC



NORTH MAIN STREET  
 POT STA 164+19.52  
 N 1,119,727.5900  
 E 2,279,030.4730  
 PK NAIL

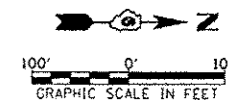


NORTH MAIN STREET  
 POT STA 177+40.00  
 N 1,121,048.0540  
 E 2,279,036.6240  
 IPP



**BENCH MARK LIST**

- BM#51 CHISELED " X " ON SOUTHWEST BOLT OF WEST BASE OF BP SIGN, ±125' NORTH OF @ WOLCOTT STREET, ±20' EAST OF @ NORTH MAIN STREET  
ELEVATION = 589.07
- BM#52 CHISELED " □ " ON NORTHEAST CORNER OF UPPER SIDEWALK IN FRONT OF STICE'S STORE, HOUSE #803 AT NORTHWEST QUADRANT OF NORTH MAIN STREET & INDEPENDENCE AVENUE  
ELEVATION = 584.56
- BM#53 CHISELED " □ " ON CONCRETE CURB AT NORTHWEST CORNER OF PARKING LOT OF AMERICA AMBULANCE AT SOUTHEAST QUADRANT OF WALNUT STREET & NORTH MAIN STREET  
ELEVATION = 577.15

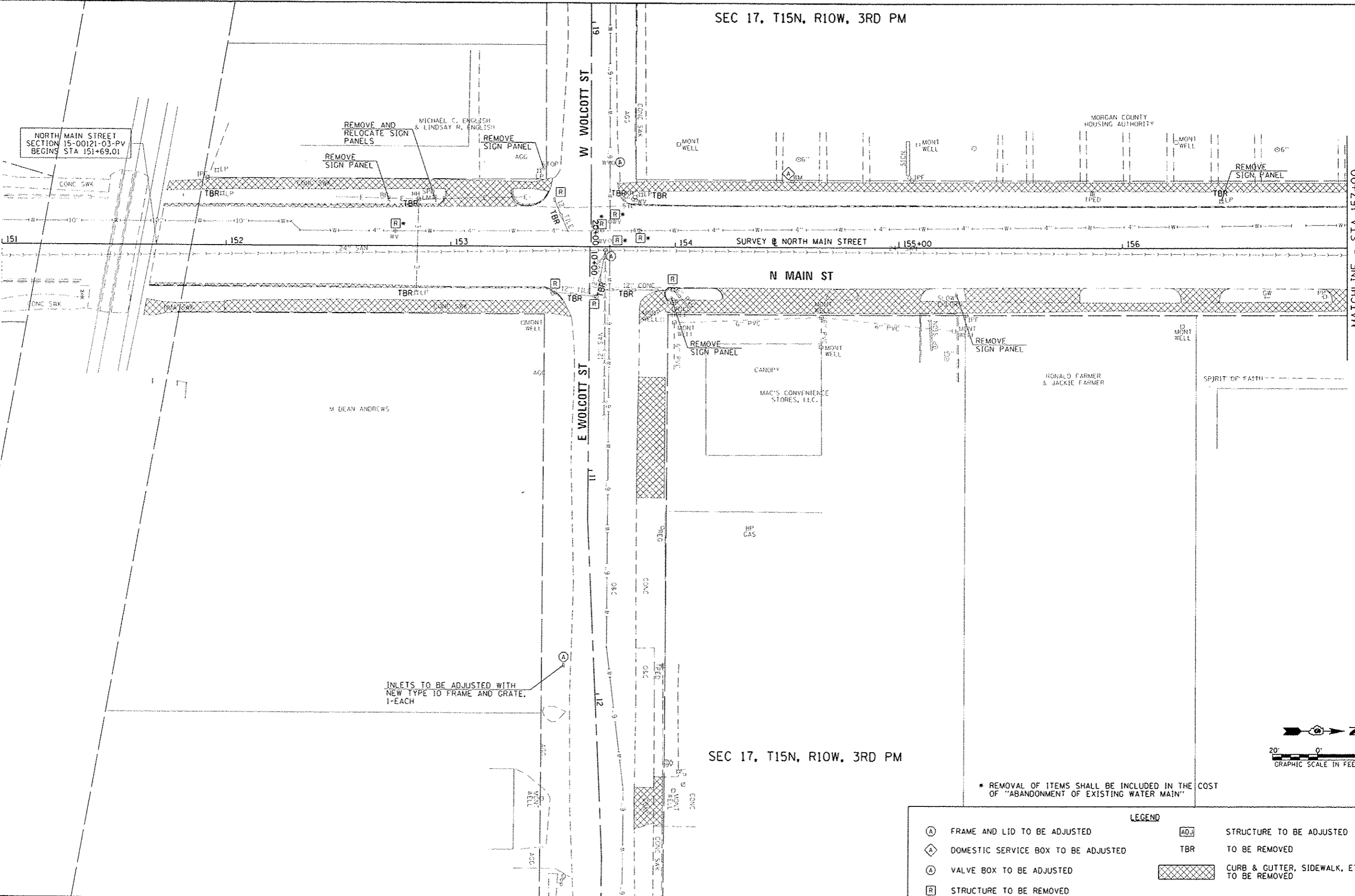


FILE NAME: \\transportation\3700\ACAD\Drawings\3700	USER NAME: jrb	DESIGNED: JRB	REVISED:	<b>STATE OF ILLINOIS DEPARTMENT OF TRANSPORTATION</b>	<b>CITY OF JACKSONVILLE NORTH MAIN STREET RESURFACING ALIGNMENT, TIES AND BENCHMARKS</b>	F.A.U. RTE.: 8190	SECTION: 15-00121-03-PV	COUNTY: MORGAN	TOTAL SHEETS: 65	SHEET NO.: 17		
MODEL NAME:	PLOT SCALE: 1"=200.000'	DRAWN: TJD	REVISED:			SCALE: 1"=100'	SHEET 1 OF 1 SHEETS	STA. TO STA.	CONTRACT NO. 93670			
	PLOT DATE: 1/15/2016	CHECKED: JRB	REVISED:			ILLINOIS FED. AID PROJECT						
		DATE:	REVISED:									

SEC 17, T15N, R10W, 3RD PM

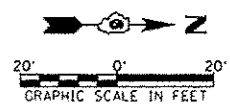
NORTH MAIN STREET SECTION 15-00121-03-PV BEGINS STA 151+69.01

MORGAN COUNTY HOUSING AUTHORITY



MATCHLINE - STA 157+00

SEC 17, T15N, R10W, 3RD PM



\* REMOVAL OF ITEMS SHALL BE INCLUDED IN THE COST OF "ABANDONMENT OF EXISTING WATER MAIN"

LEGEND	
(A)	FRAME AND LID TO BE ADJUSTED
(D)	DOMESTIC SERVICE BOX TO BE ADJUSTED
(V)	VALVE BOX TO BE ADJUSTED
(R)	STRUCTURE TO BE REMOVED
(ADJ)	STRUCTURE TO BE ADJUSTED
TBR	TO BE REMOVED
[Hatched Box]	CURB & GUTTER, SIDEWALK, ETC. TO BE REMOVED

FILE NAME	USER NAME	DESIGNED - JRB	REVISED
\\s1\transportation\3700\CAD\Drawings\3720\SH1-REMBL.dwg	jenite	DRAWN - TJD	REVISED
PROJECT NAME	PLOT DATE	CHECKED - JRB	REVISED
	1/15/2016	DATE	REVISED

**STATE OF ILLINOIS  
DEPARTMENT OF TRANSPORTATION**

**CITY OF JACKSONVILLE NORTH MAIN STREET RESURFACING  
REMOVAL PLAN**

SCALE: 1"=20' SHEET 1 OF 4 SHEETS STA. 151+00.00 TO STA. 157+00.00

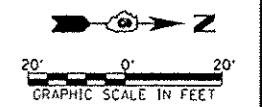
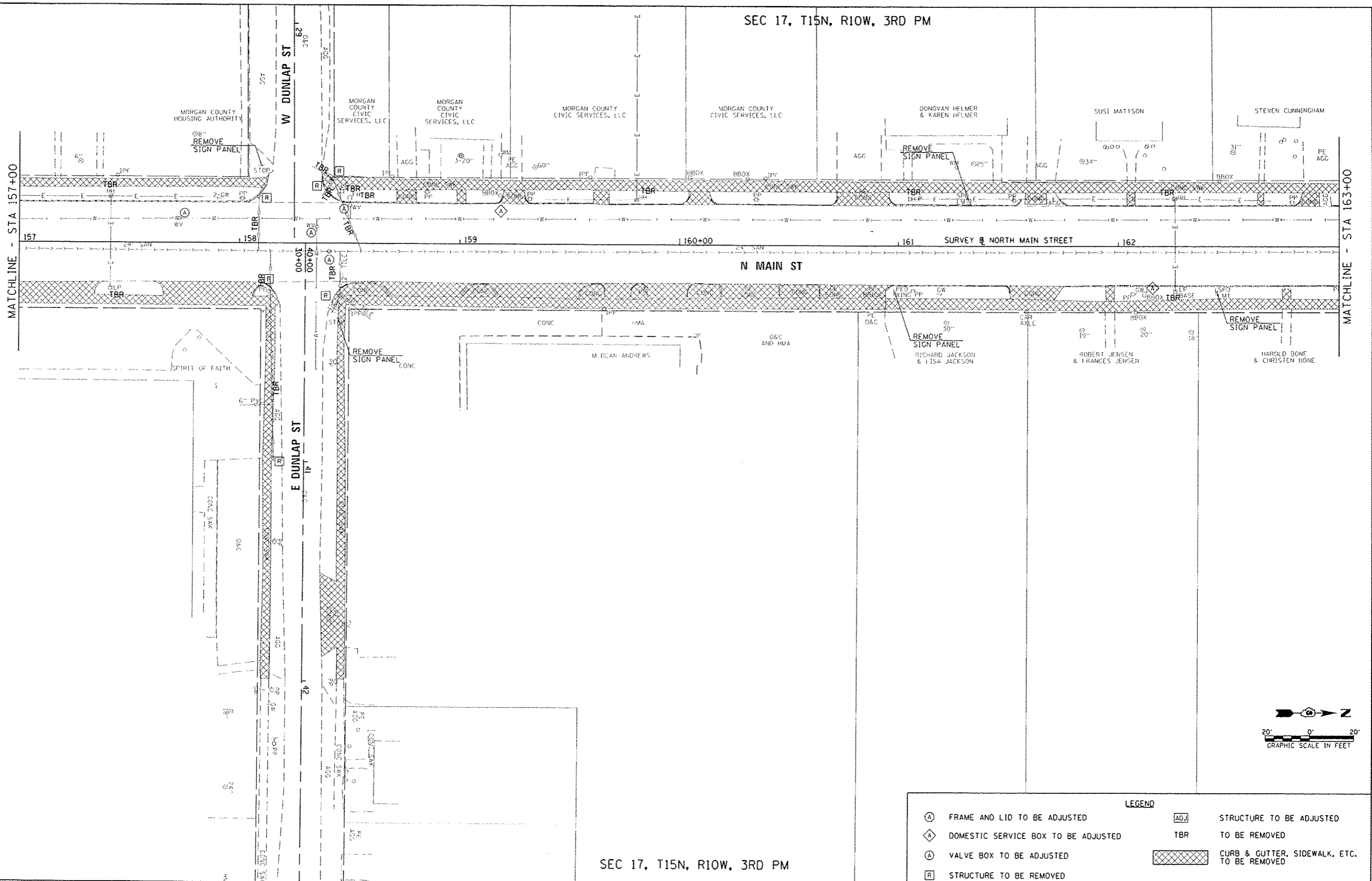
F.A.U. RTE.	SECTION	COUNTY	TOTAL SHEETS	SHEET NO.
8190	15-00121-03-PV	MORGAN	65	18
CONTRACT NO. 93670				
ILLINOIS FED. AID PROJECT				

SEC 17, T15N, R10W, 3RD PM

SEC 17, T15N, R10W, 3RD PM

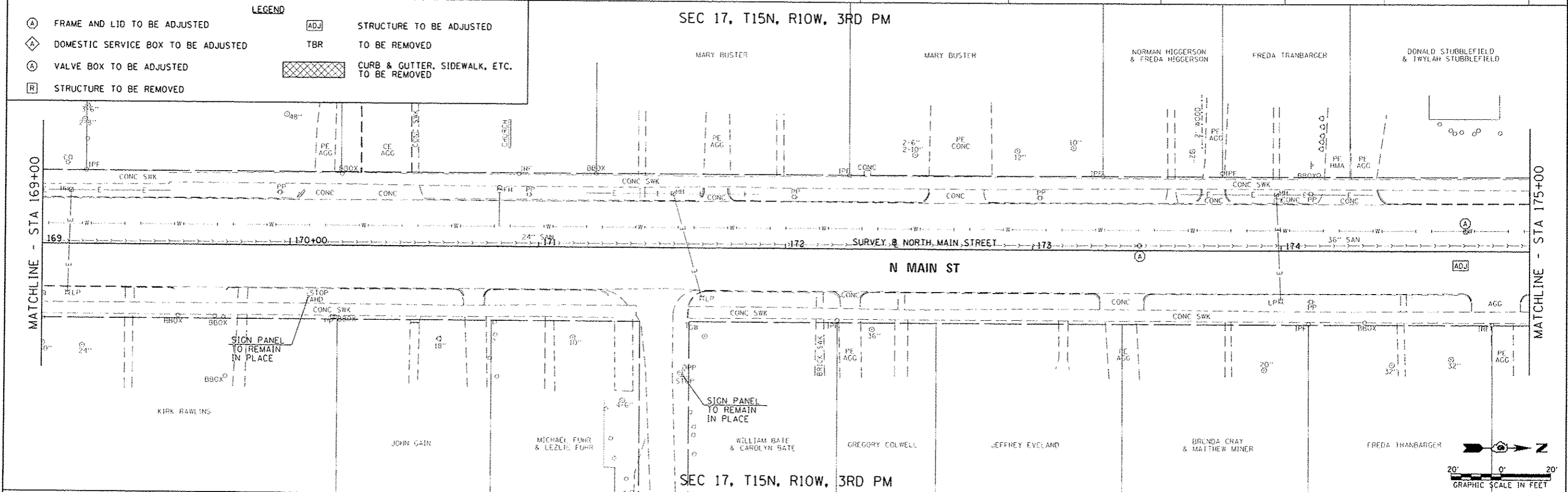
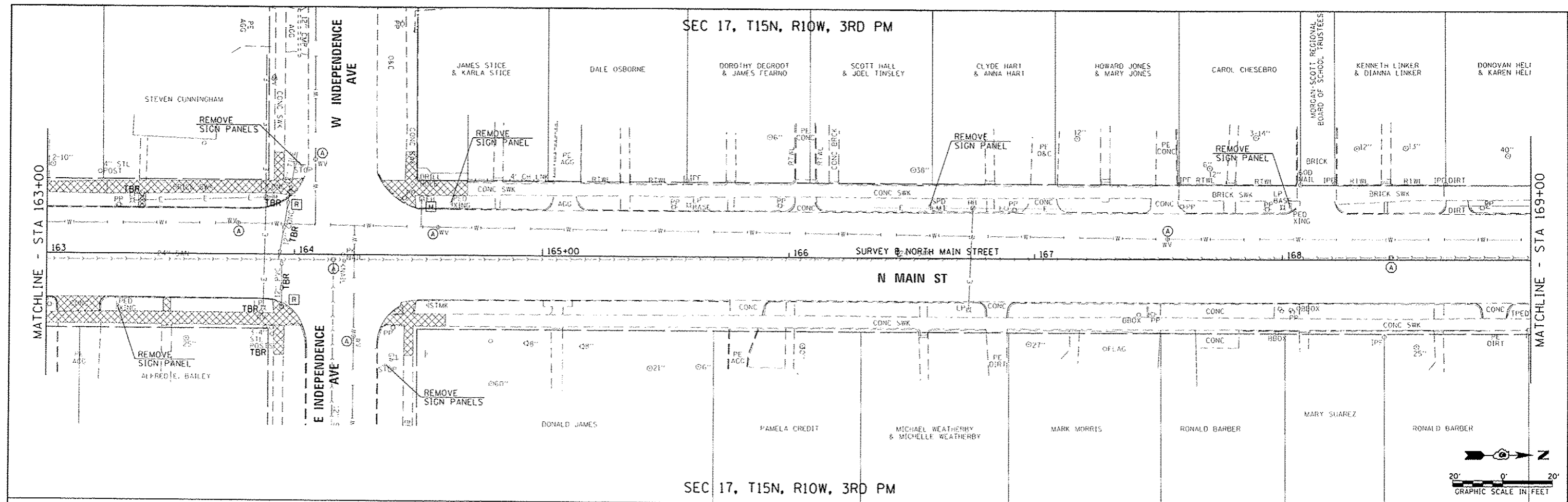
MATCHLINE - STA 157+00

MATCHLINE - STA 163+00



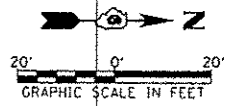
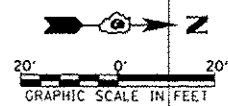
LEGEND	
(A)	FRAME AND LID TO BE ADJUSTED
(D)	DOMESTIC SERVICE BOX TO BE ADJUSTED
(V)	VALVE BOX TO BE ADJUSTED
(R)	STRUCTURE TO BE REMOVED
(ADJ)	STRUCTURE TO BE ADJUSTED
TBR	TO BE REMOVED
[Hatched Box]	CURB & GUTTER, SIDEWALK, ETC. TO BE REMOVED

FILE NAME : W:\transportation\3798\NCDD_Sheets\3798	USER NAME : mshah	DESIGNED : JRB	REVISED : -	STATE OF ILLINOIS DEPARTMENT OF TRANSPORTATION	CITY OF JACKSONVILLE NORTH MAIN STREET RESURFACING REMOVAL PLAN	F.A.U. RTE. : 8190	SECTION : 15-00121-03-PV	COUNTY : MORGAN	TOTAL SHEETS : 65	SHEET NO. : 19		
PL01 SCALE : 40,0000	PL01 DATE : 1/15/2016	DRAWN : TJD	REVISED : -			SCALE: 1"=20'	SHEET 2 OF 4 SHEETS	STA. 157+00.00 TO STA. 163+00.00	CONTRACT NO. 93670			
		CHECKED : JRB	REVISED : -			ILLINOIS FED. AID PROJECT						
		DATE : -	REVISED : -									



**LEGEND**

(A)	FRAME AND LID TO BE ADJUSTED	(ADJ)	STRUCTURE TO BE ADJUSTED
(D)	DOMESTIC SERVICE BOX TO BE ADJUSTED	TBR	TO BE REMOVED
(V)	VALVE BOX TO BE ADJUSTED	(Hatched Box)	CURB & GUTTER, SIDEWALK, ETC. TO BE REMOVED
(R)	STRUCTURE TO BE REMOVED		

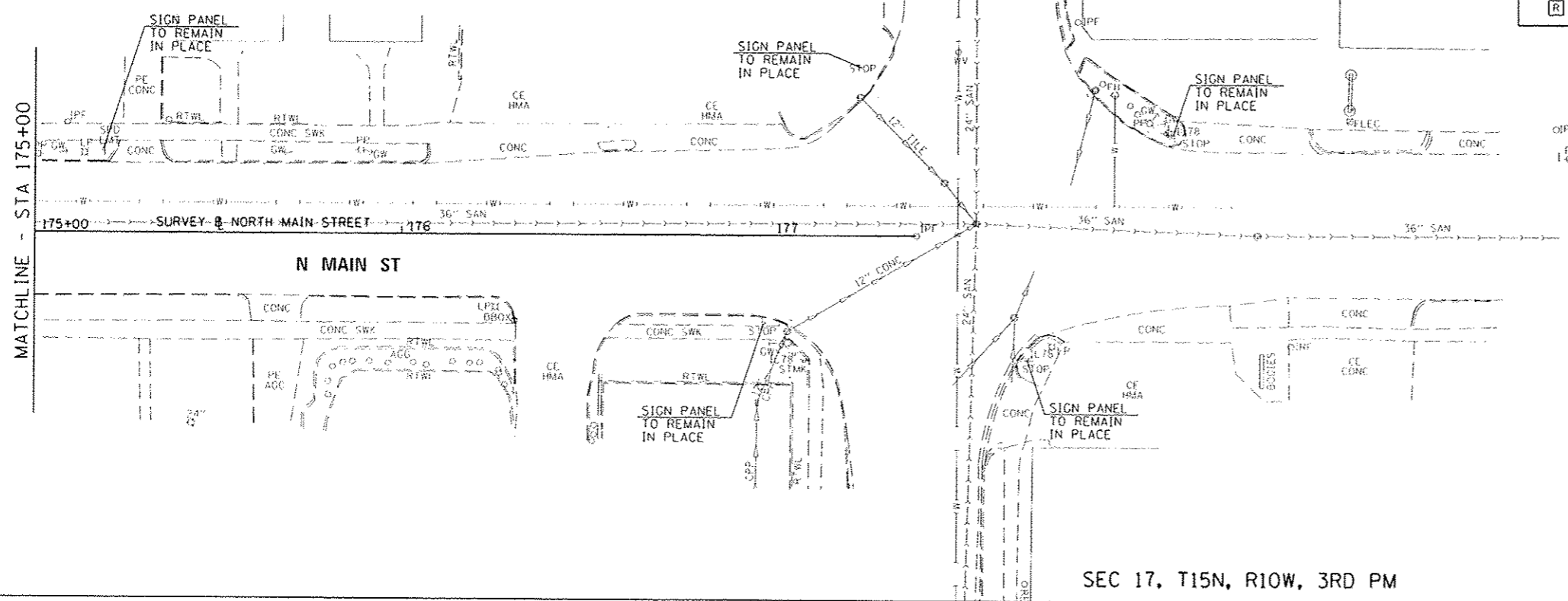


FILE NAME	USER NAME	DESIGNED	JRB	REVISED		<b>STATE OF ILLINOIS</b> <b>DEPARTMENT OF TRANSPORTATION</b>	<b>CITY OF JACKSONVILLE NORTH MAIN STREET RESURFACING</b> <b>REMOVAL PLAN</b>	F.A.U. RTE.	SECTION	COUNTY	TOTAL SHEETS	SHEET NO.	
W:\Transportation\3700\1000 - Sheets\3720	SHI-REM03.dwg	DRAWN	TJD	REVISED				8190	15-00121-03-PV	MORGAN	65	20	
	PLOT SCALE: 48,0000 1" = 100'	CHECKED	JRB	REVISED									
	PLOT DATE: 1/15/2016	DATE		REVISED									
SCALE: 1"=20'							SHEET 3 OF 4 SHEETS	STA. 163+00.00 TO STA. 175+00.00		CONTRACT NO. 93670			
ILLINOIS FED. AID PROJECT													

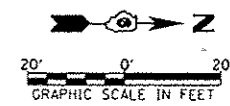
SEC 17, T15N, R10W, 3RD PM

LEGEND

- (A) FRAME AND LID TO BE ADJUSTED
- (D) DOMESTIC SERVICE BOX TO BE ADJUSTED
- (V) VALVE BOX TO BE ADJUSTED
- (R) STRUCTURE TO BE REMOVED
- (ADJ) STRUCTURE TO BE ADJUSTED
- TBR TO BE REMOVED
- (Hatched Box) CURB & GUTTER, SIDEWALK, ETC. TO BE REMOVED



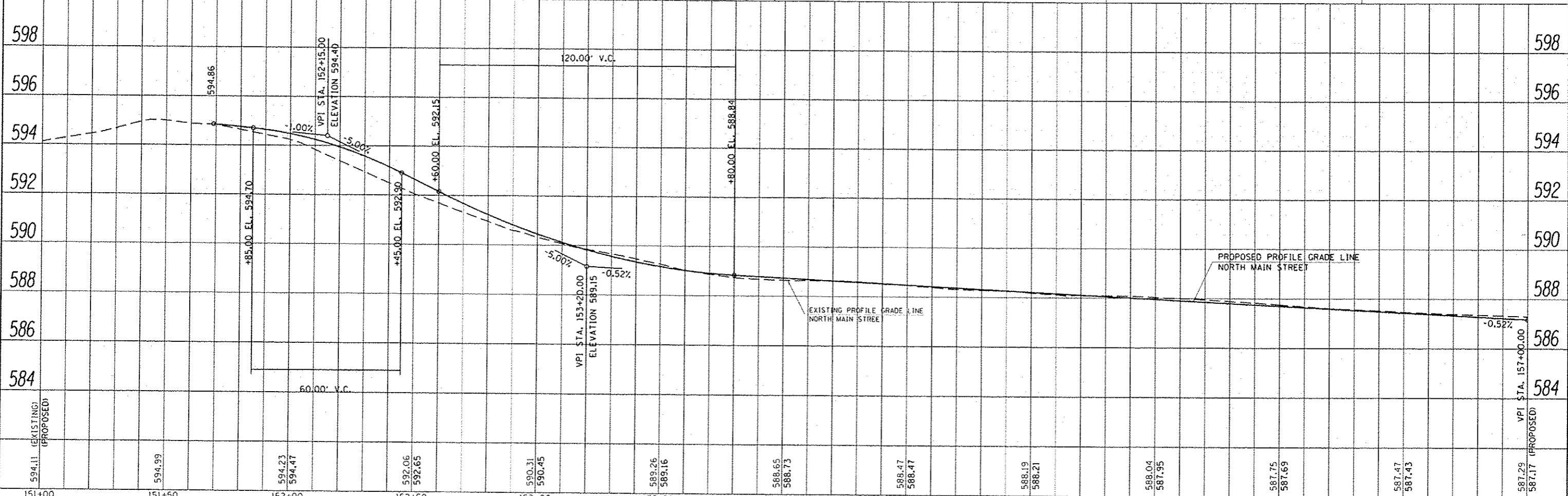
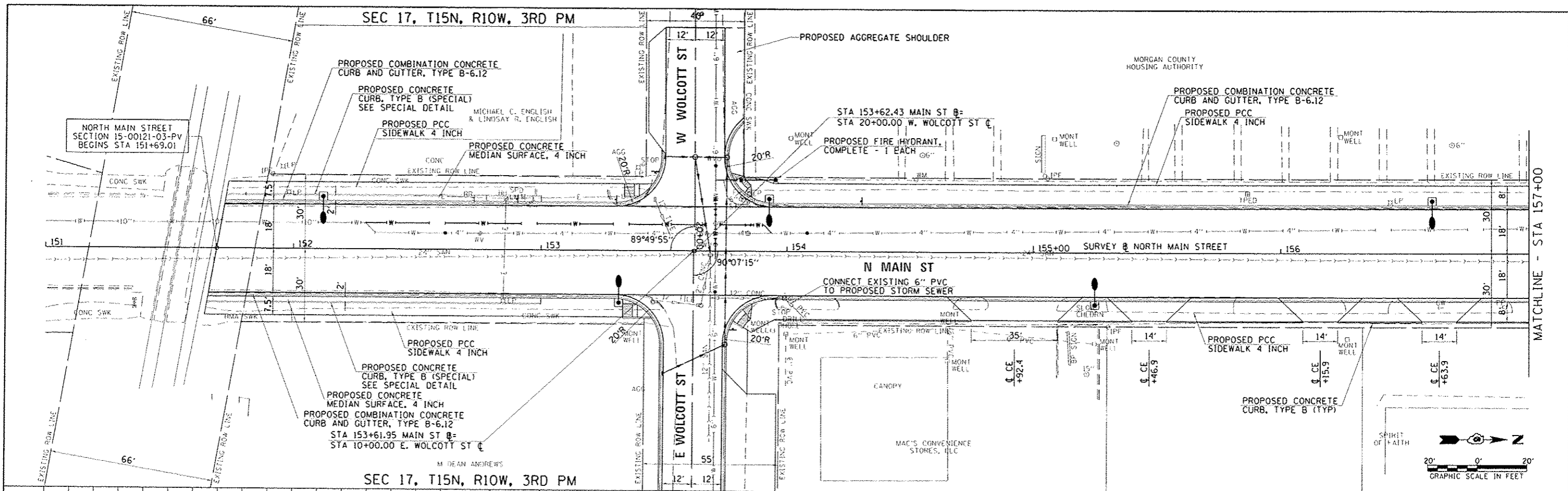
SEC 17, T15N, R10W, 3RD PM



FILE NAME: \\fs1-transportation\3720\CLAD0_Sher\15-03780	USER NAME: jrb	DESIGNED: JRB	REVISED:	<b>STATE OF ILLINOIS DEPARTMENT OF TRANSPORTATION</b>	<b>CITY OF JACKSONVILLE NORTH MAIN STREET RESURFACING REMOVAL PLAN</b>	F.A.U. RTE.:	SECTION:	COUNTY:	TOTAL SHEETS:	SHEET NO.:	
		DRAWN: TJD	REVISED:			B190	15-00121-03-PV	MORGAN	65	21	
		CHECKED: JRB	REVISED:			CONTRACT NO. 93670					
		DATE:	REVISED:			ILLINOIS FED. AID PROJECT					
				SCALE: 1"=20'		SHEET 4 OF 4 SHEETS		STA. 175+00.00 TO STA. 176+92.00			

DATE	
BY	
CHECKED	
DESIGNED	
IN CHARGE	
PROJECT	
NO.	
SCALE	
DATE	

DATE	
BY	
CHECKED	
DESIGNED	
IN CHARGE	
PROJECT	
NO.	
SCALE	
DATE	



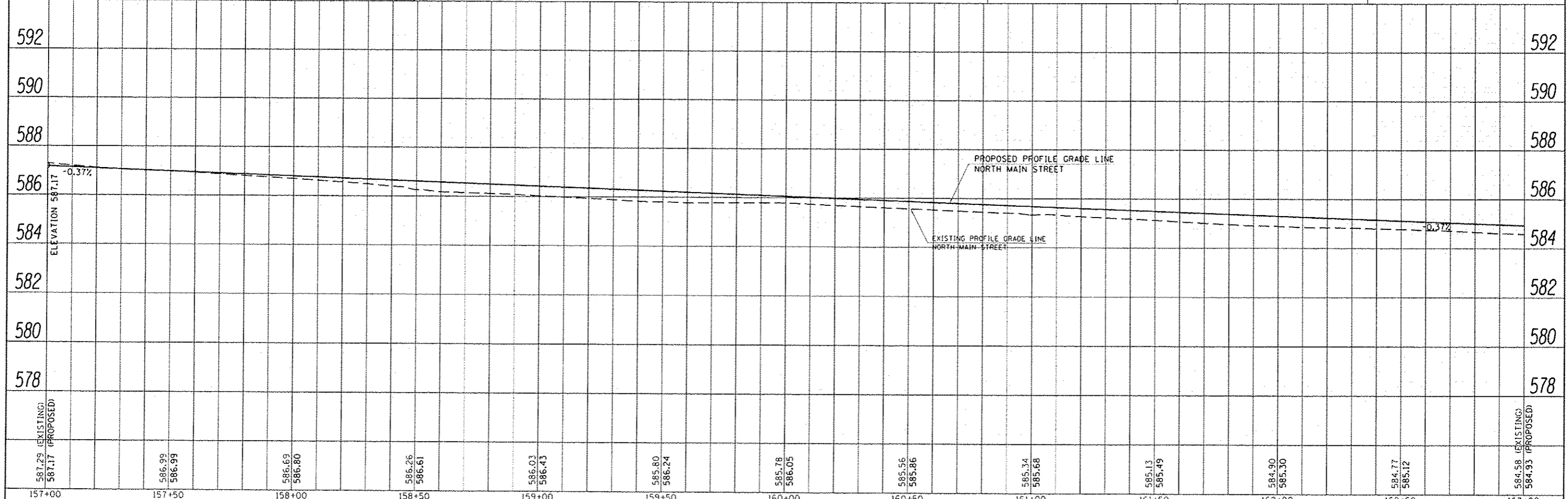
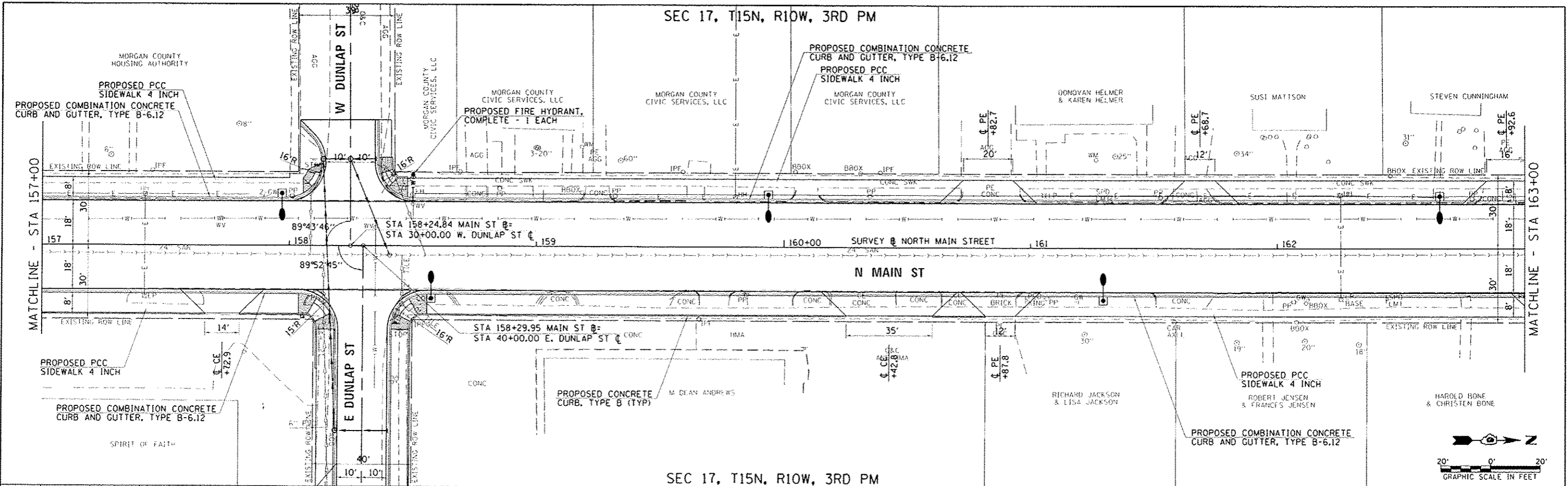
FILE NAME	USER NAME	DESIGNED - JRB	REVISED	STATE OF ILLINOIS	CITY OF JACKSONVILLE NORTH MAIN STREET RESURFACING	F.A.U. RTE. 8190	SECTION 15-00121-03-PV	COUNTY MORGAN	TOTAL SHEETS 65	SHEET NO. 22
W:\Transportation\3780\CAPO Sheets\3780	15-PP1-NMAIN.dwg	DRAWN - TJD	REVISED	DEPARTMENT OF TRANSPORTATION	NORTH MAIN STREET PLAN & PROFILE	SCALE: 1"=20'	SHEET 1 OF 5 SHEETS	STA. 151+00.00 TO STA. 157+00.00	CONTRACT NO. 93670	ILLINOIS FED. AID PROJECT

SEC 17, T15N, R10W, 3RD PM

SEC 17, T15N, R10W, 3RD PM

PLAN	DATE
REVISED	
NOTED	
NO. 1	
NO. 2	
NO. 3	
NO. 4	
NO. 5	
NO. 6	
NO. 7	
NO. 8	
NO. 9	
NO. 10	

PROFILE	DATE
REVISED	
NOTED	
NO. 1	
NO. 2	
NO. 3	
NO. 4	
NO. 5	
NO. 6	
NO. 7	
NO. 8	
NO. 9	
NO. 10	



587.29 (EXISTING) 587.17 (PROPOSED)	586.99 586.99	586.69 586.80	586.26 586.61	586.03 586.43	585.80 586.24	585.78 586.05	585.56 585.86	585.34 585.68	585.13 585.49	584.90 585.30	584.77 585.12	584.58 (EXISTING) 584.93 (PROPOSED)
157+00	157+50	158+00	158+50	159+00	159+50	160+00	160+50	161+00	161+50	162+00	162+50	163+00

FILE NAME: V:\Transportation\3702\A001\_Sheets\3720  
USER NAME: jrb  
PROJECT: 15-00121-03-PV  
PLOT SCALE: 1/4"=20'  
PLOT DATE: 1/15/2016

DESIGNED: JRB  
DRAWN: TJD  
CHECKED: JRB  
DATE:

REVISED:  
REVISED:  
REVISED:  
REVISED:

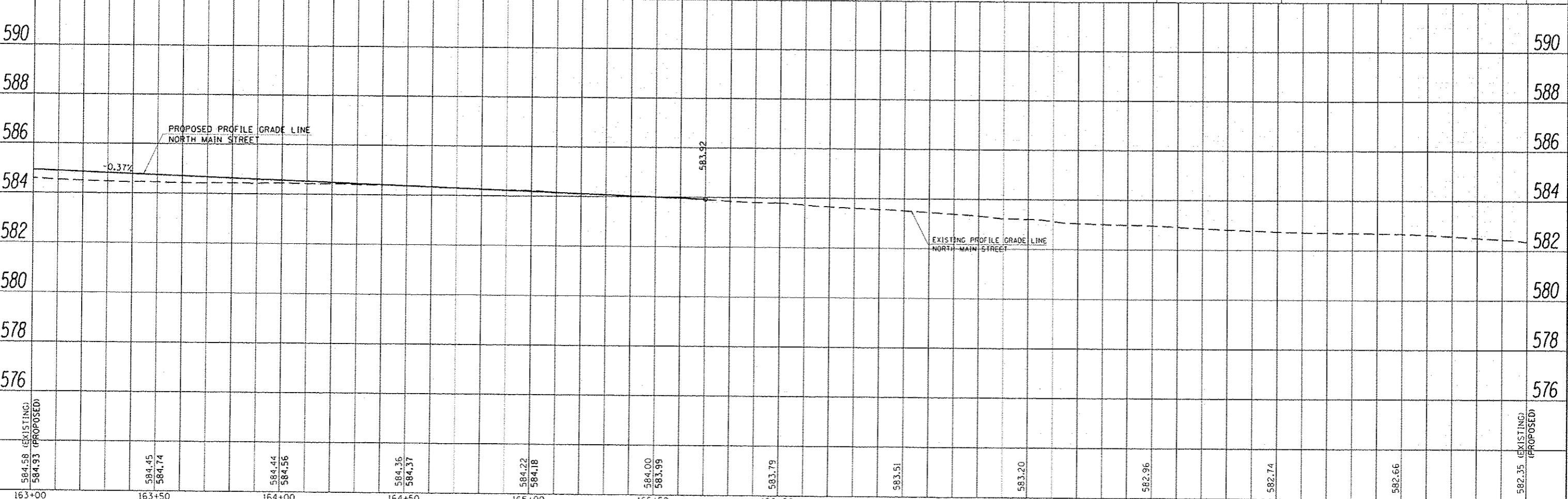
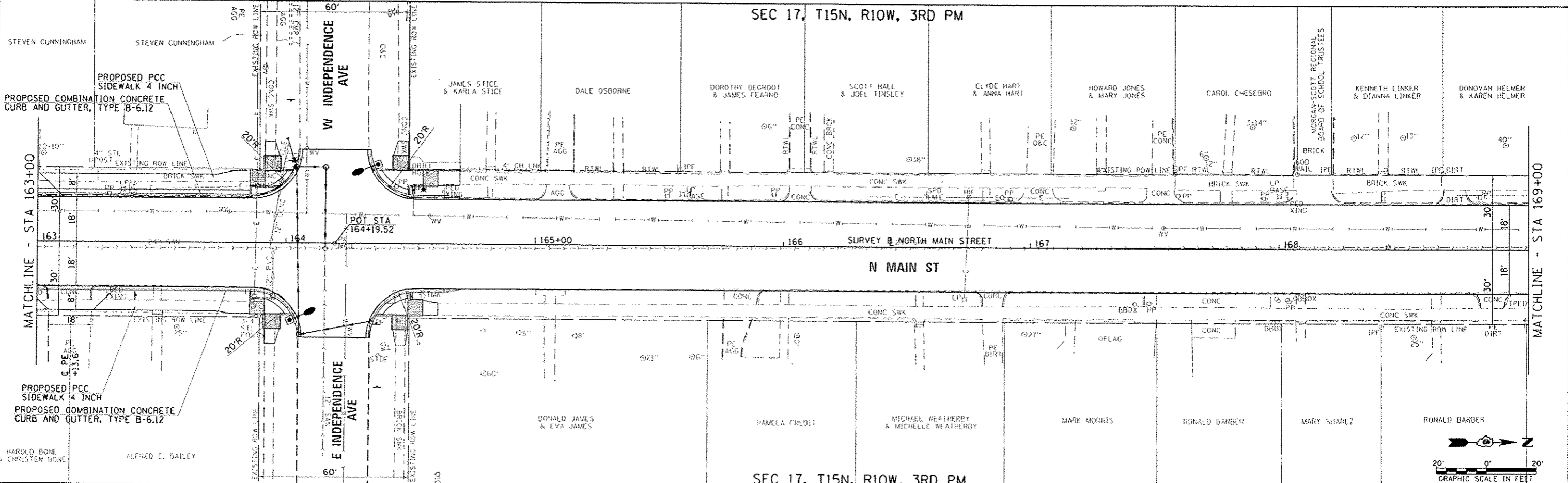
STATE OF ILLINOIS  
DEPARTMENT OF TRANSPORTATION

CITY OF JACKSONVILLE NORTH MAIN STREET RESURFACING  
NORTH MAIN STREET PLAN & PROFILE  
SCALE: 1"=20'  
SHEET 2 OF 5 SHEETS STA. 157+00.00 TO STA. 163+00.00

F.A.U. RTE. 8190	SECTION 15-00121-03-PV	COUNTY MORGAN	TOTAL SHEETS 65	SHEET NO. 23
CONTRACT NO. 93670			ILLINOIS FED. AID PROJECT	

SEC 17, T15N, R10W, 3RD PM

SEC 17, T15N, R10W, 3RD PM



DATE	
SCALE	
PROJECT	
DESIGNER	
CHECKER	
DATE	
NO.	

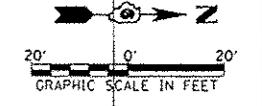
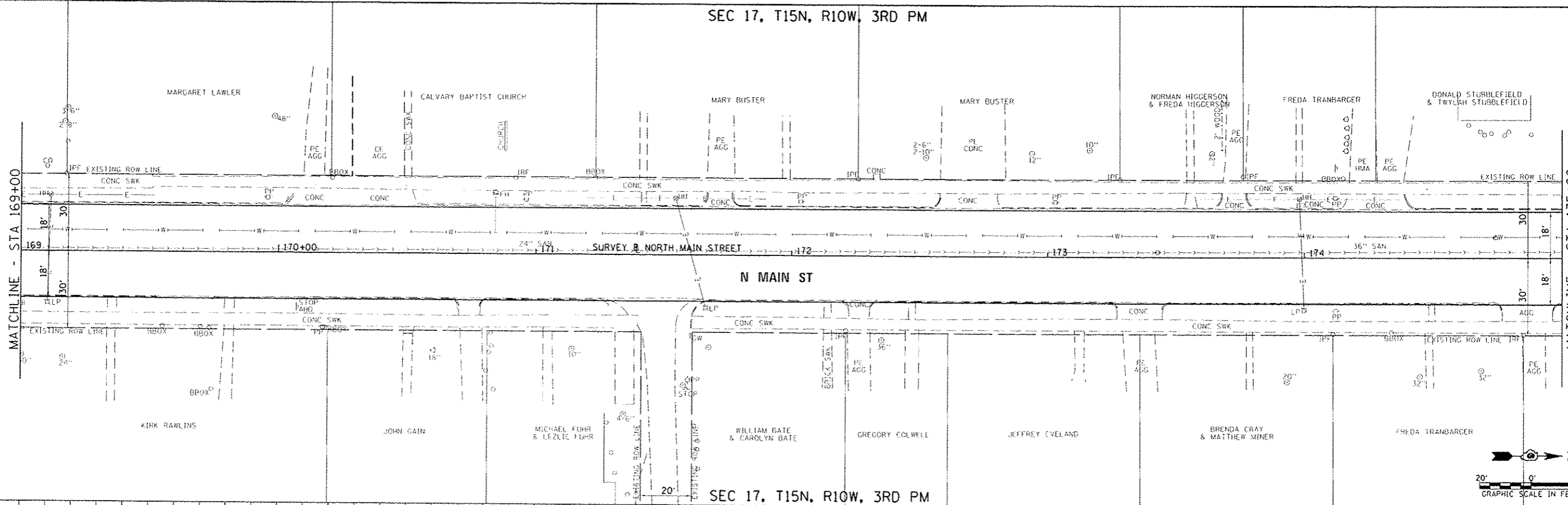
DATE	
SCALE	
PROJECT	
DESIGNER	
CHECKER	
DATE	
NO.	

FILE NAME	USER NAME	DESIGNED - JRB	REVISED	STATE OF ILLINOIS	CITY OF JACKSONVILLE NORTH MAIN STREET RESURFACING	F.A.U. R.T.E.	SECTION	COUNTY	TOTAL SHEETS	SHEET NO.
W:\transportation\3780\CRD3 - Sheets\2700	PP3-NR91M	DRAWN - TJD	REVISED	DEPARTMENT OF TRANSPORTATION	NORTH MAIN STREET PLAN & PROFILE	8190	15-00121-03-PV	MORGAN	65	24
MODEL NAME	PLOT SCALE - 48,0000 1/2"	CHECKED - JRB	REVISED	SCALE: 1"=20'	SHEET 3 OF 5 SHEETS	STA. 163+00.00 TO STA. 169+00.00		CONTRACT NO. 93670		ILLINOIS FED. AID PROJECT
	PLOT DATE - 1/15/2016	DATE	REVISED							

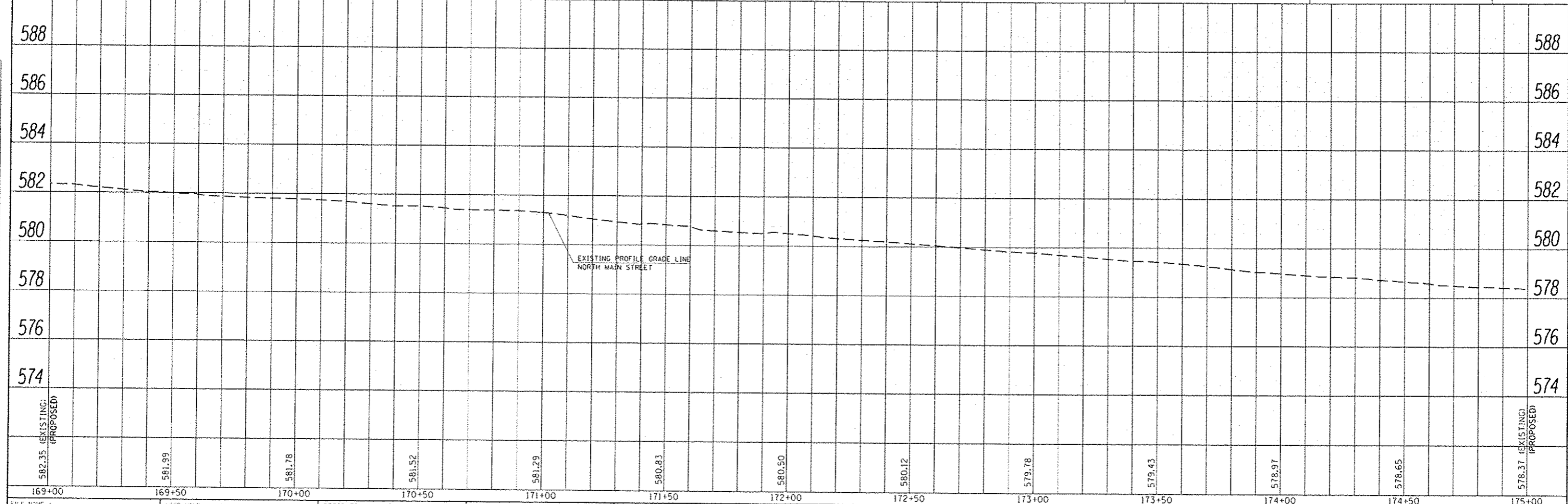


SEC 17, T15N, R10W, 3RD PM

PLAN	DATE
REVISION	BY
NO.	DATE



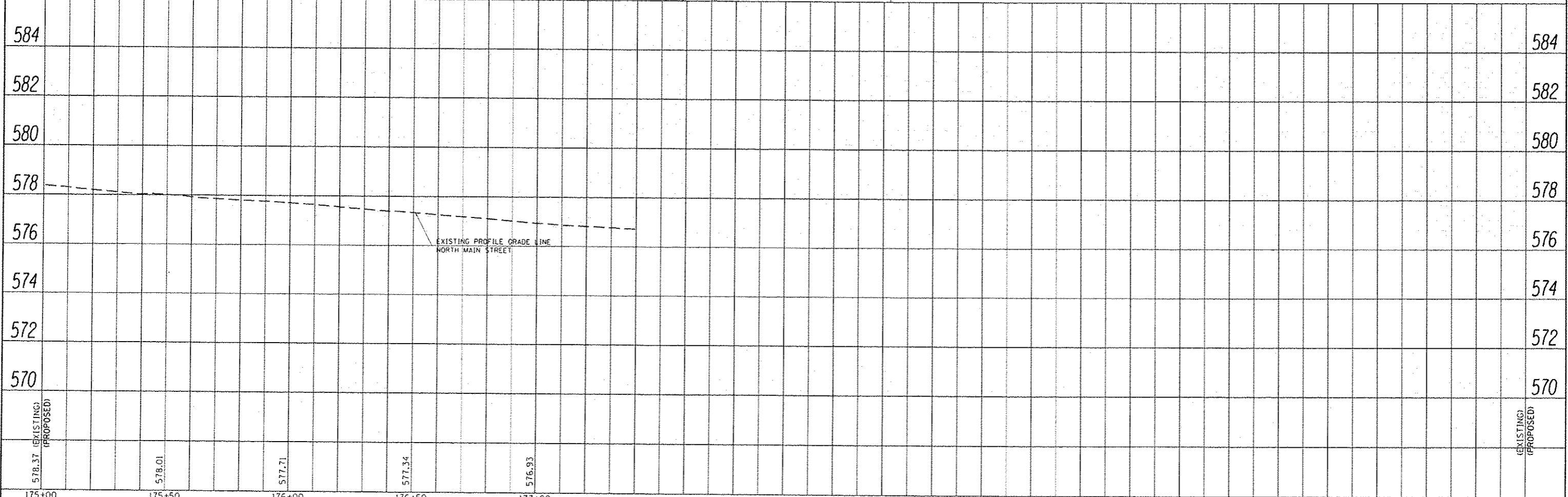
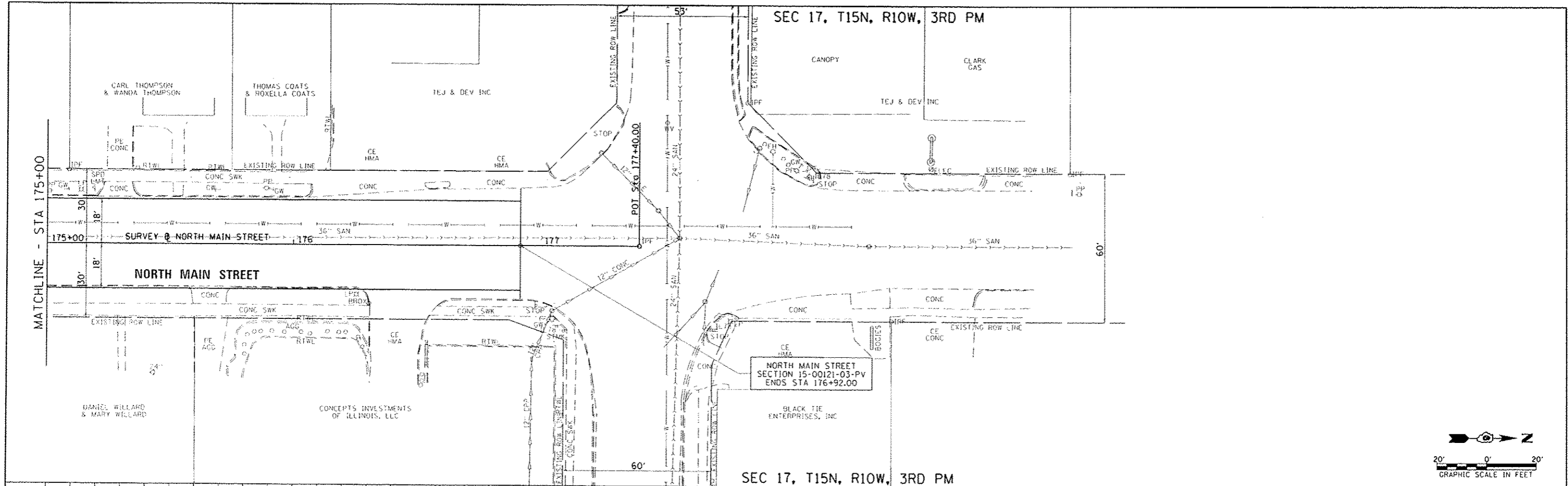
PROFILE	DATE
REVISION	BY
NO.	DATE



FILE NAME: \\snp\project\3770\CA00_Sheets\3720	USER NAME: jrb	DESIGNED: JRB	REVISIONS:	STATE OF ILLINOIS DEPARTMENT OF TRANSPORTATION	CITY OF JACKSONVILLE NORTH MAIN STREET RESURFACING NORTH MAIN STREET PLAN & PROFILE	F.A.U. RTE. 8190	SECTION 15-00121-03-PV	COUNTY MORGAN	TOTAL SHEETS 65	SHEET NO. 25	CONTRACT NO. 93670
SCALE: 1"=20'	SHEET 4 OF 5 SHEETS	STA. 169+00.00 TO STA. 175+00.00	ILLINOIS FED. AID PROJECT								

PLAN	DATE
ISSUED	
REVISED	
NOTED	
NO. 1	
NO. 2	
NO. 3	
NO. 4	
NO. 5	
NO. 6	
NO. 7	
NO. 8	
NO. 9	
NO. 10	

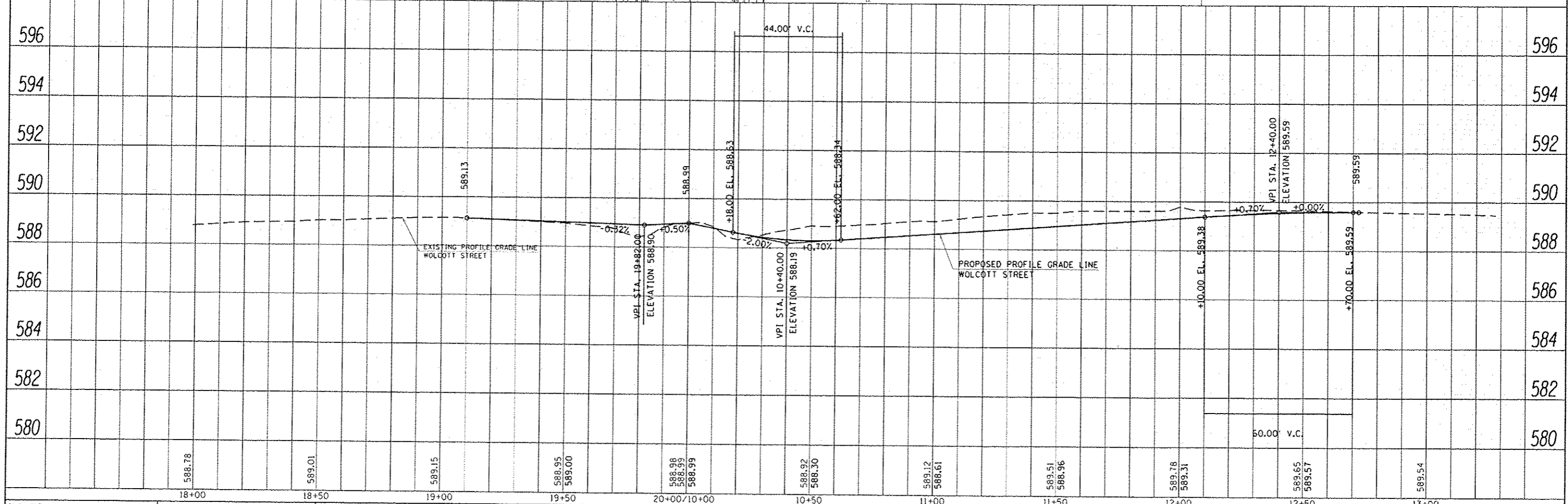
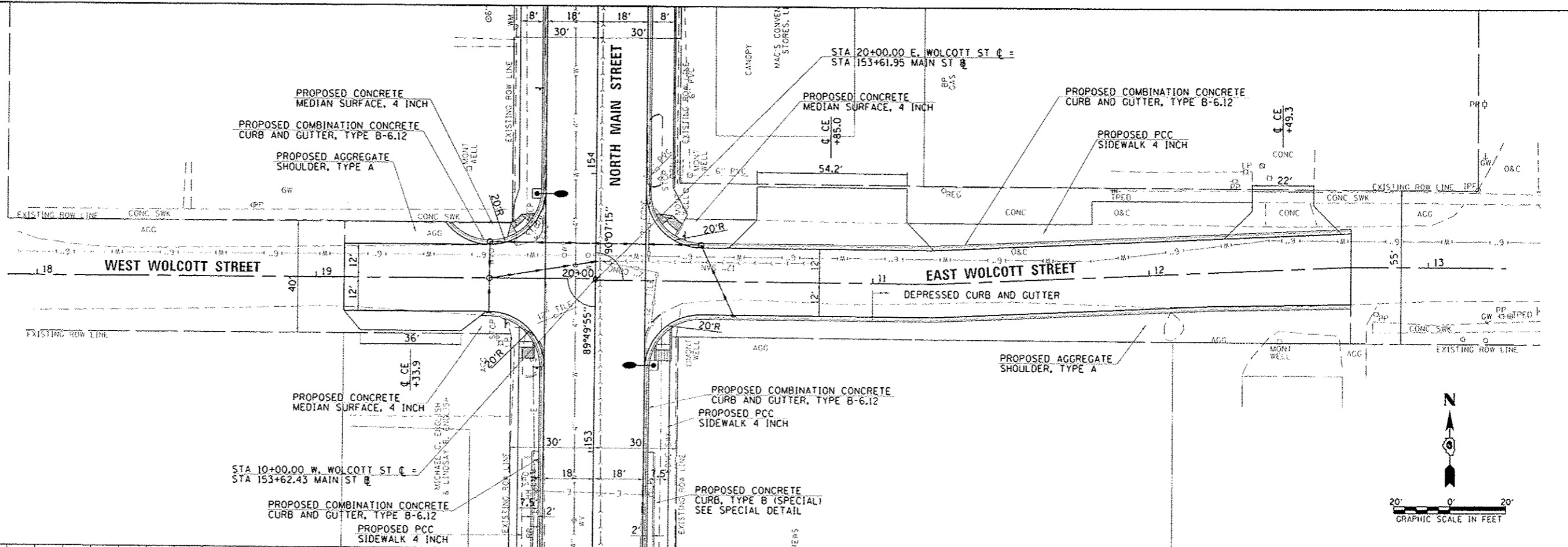
PROFILE	DATE
ISSUED	
REVISED	
NOTED	
NO. 1	
NO. 2	
NO. 3	
NO. 4	
NO. 5	
NO. 6	
NO. 7	
NO. 8	
NO. 9	
NO. 10	



FILE NAME: \\fs-tran\proj\15-00121-03-PV\Drawings\15-00121-03-PV\15-00121-03-PV-05.dwg	USER NAME: jrb	DESIGNED: JRB	REVISED:	<b>STATE OF ILLINOIS</b> <b>DEPARTMENT OF TRANSPORTATION</b>	<b>CITY OF JACKSONVILLE NORTH MAIN STREET RESURFACING</b> <b>NORTH MAIN STREET PLAN &amp; PROFILE</b>	F.A.J. RTE.:	SECTION:	COUNTY:	TOTAL SHEETS:	SHEET NO.:	
MODEL NAME:	DATE:	CHECKED: JRB	REVISED:			B190	15-00121-03-PV	MORGAN	65	26	
PLOT SCALE: 1/4" = 20'	PLOT DATE: 1/15/2016	DATE:	REVISED:			SCALE: 1/4" = 20'	SHEET 5	OF 5 SHEETS	STA. 175+00.00	TO STA. 176+92.00	CONTRACT NO. 93670
						ILLINOIS FED. AID PROJECT					

PLAN	DATE
REVISED	
NOTED	
NOTE BOOK	
NO.	

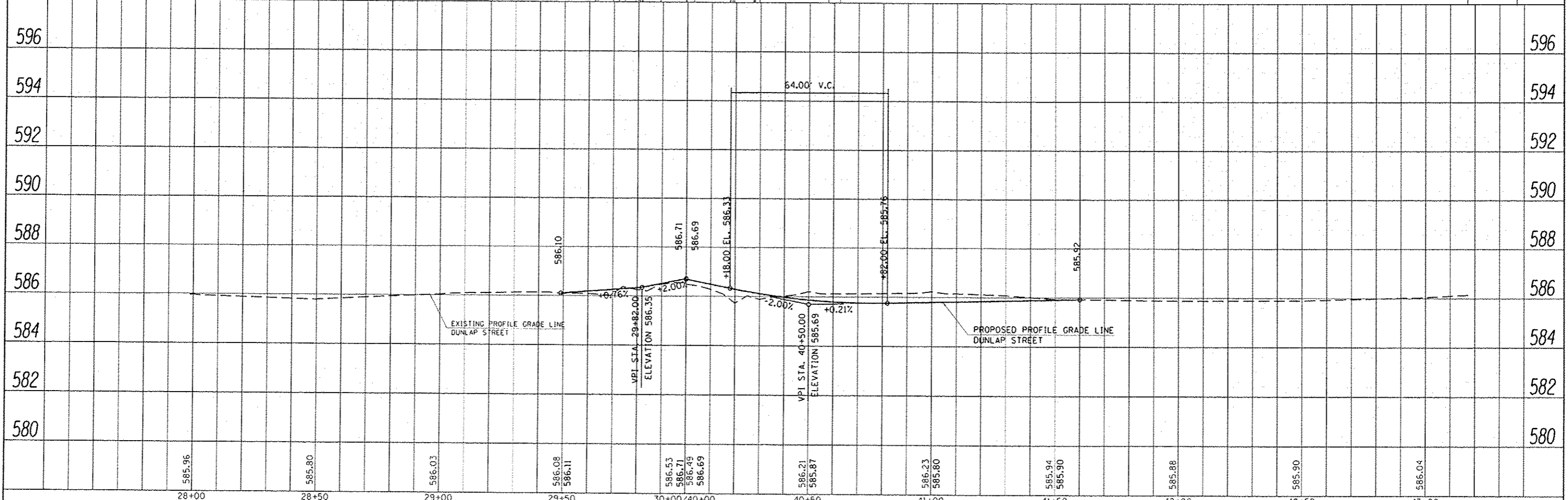
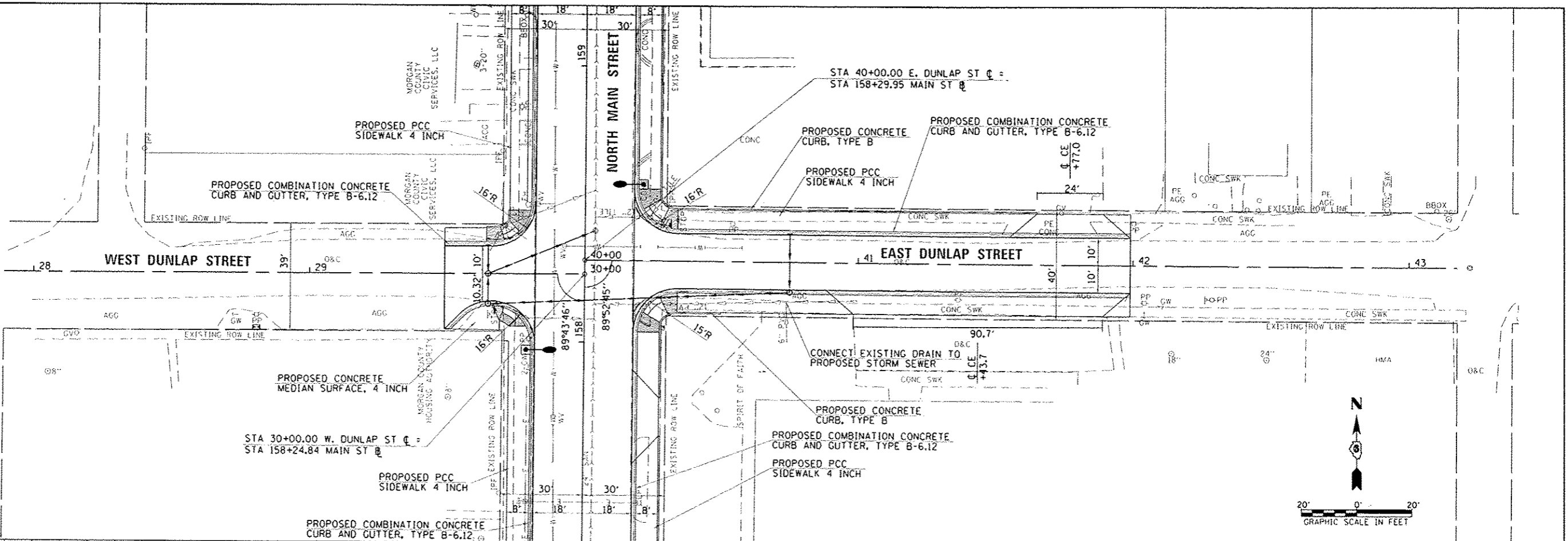
PROFILE	DATE
REVISED	
NOTED	
NOTE BOOK	
NO.	



FILE NAME: \\fs1-cms\project\15-00121\15-00121-CADD\Drawings\15-00121-03-PV.dwg	USER NAME: jrb	DESIGNED: JRB	REVISED:	<b>STATE OF ILLINOIS</b> <b>DEPARTMENT OF TRANSPORTATION</b>	<b>CITY OF JACKSONVILLE NORTH MAIN STREET RESURFACING</b> <b>WOLCOTT STREET PLAN &amp; PROFILE</b>	FAU RFE: B190	SECTION: 15-00121-03-PV	COUNTY: MORGAN	TOTAL SHEETS: 65	SHEET NO.: 27	
PLOT SCALE: 1"=20'	CHECKED: JRB	DATE:	SCALE: 1"=20'			SHEET 1 OF 1 SHEETS	STA. 17+89.31 TO STA. 13+27.81	CONTRACT NO. 93670			
PLOT DATE: 1/15/2016						ILLINOIS FED. AID PROJECT					

PLAN	DATE
REVISED	
NOTED	
BY	
NO.	

PROFILE	DATE
REVISED	
NOTED	
BY	
NO.	



FILE NAME	USER NAME	DESIGNED - JRB	REVISED	<b>STATE OF ILLINOIS</b> <b>DEPARTMENT OF TRANSPORTATION</b>	<b>CITY OF JACKSONVILLE NORTH MAIN STREET RESURFACING</b> <b>DUNLAP STREET PLAN &amp; PROFILE</b>	F.A.U. RTE.	SECTION	COUNTY	TOTAL SHEETS	SHEET NO.	
V:\Transportation\3708\CA03 Streets\3708-15-PP1-DUNLAP.dgn	PP1-DUNLAP.dgn	DRAWN - TJD	REVISED			8190	15-00121-03-PV	MORGAN	65	28	
PLOT SCALE = 40.0000 / 1" = 40.0000'		CHECKED - JRB	REVISED			CONTRACT NO. 93670					
PLOT DATE = 1/15/2016		DATE	REVISED			SCALE: 1"=20' SHEET 1 OF 1 SHEETS STA. 27+89.15 TO STA. 43+17.46 ILLINOIS FED. AID PROJECT					

SEC 17, T15N, R10W, 3RD PM

MORGAN COUNTY HOUSING AUTHORITY

MICHAEL C. ENGLISH & LINDSAY R. ENGLISH

MATCHLINE - STA 157+00

151 152 153 154 155+00 156

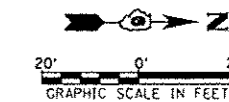
M DEAN ANDREWS

MAC'S CONVENIENCE STORES, LLC.

RONALD FARMER & JACKIE FARMER

SPIRIT OF FAITH

SEC 17, T15N, R10W, 3RD PM



LEGEND

- PERIMETER EROSION BARRIER
- INLET AND PIPE PROTECTION OR INLET FILTERS

FILE NAME :  
Y:\Transportation\3728\CADD Sheets\3728

USER NAME : jrb  
SHT-eros21.dgn  
PLOT SCALE : 48,0000 / 1" = 40.0000'  
PLOT DATE : 1/15/2016

DESIGNED - JRB  
DRAWN - TJD  
CHECKED - JRB  
DATE -

REVISED -  
REVISED -  
REVISED -  
REVISED -

STATE OF ILLINOIS  
DEPARTMENT OF TRANSPORTATION

CITY OF JACKSONVILLE NORTH MAIN STREET RESURFACING  
EROSION CONTROL PLANS  
SCALE: 1"=20' SHEET 1 OF 3 SHEETS STA. TO STA.

F.A.U. RTE. 8190	SECTION 15-00121-03-PV	COUNTY MORGAN	TOTAL SHEETS 65	SHEET NO. 29
CONTRACT NO. 93670				
ILLINOIS FED. AID PROJECT				

SEC 17, T15N, R10W, 3RD PM

MORGAN COUNTY HOUSING AUTHORITY

MORGAN COUNTY CIVIC SERVICES, LLC

MORGAN COUNTY CIVIC SERVICES, LLC

MORGAN COUNTY CIVIC SERVICES, LLC

MORGAN COUNTY CIVIC SERVICES, LLC

DONOVAN HELMER & KAREN HELMER

SUSI MATTSON

STEVEN CUNNINGHAM

MATCHLINE - STA 157+00

MATCHLINE - STA 163+00

157

158

159

160+00

161

162

30+00

40+00

41

42

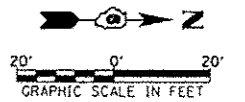
SPIRIT OF FAITH

M DEAN ANDREWS

RICHARD JACKSON & LISA JACKSON

ROBERT JENSEN & FRANCES JENSEN

HAROLD BONE & CHRISTEN BONE



LEGEND

- PERIMETER EROSION BARRIER
- INLET AND PIPE PROTECTION OR INLET FILTERS

SEC 17, T15N, R10W, 3RD PM

FILE NAME : I:\Transportation\13788\CADD Sheets\13788	USER NAME : jellise SHI-eras02.dwg	DESIGNED - JRB	REVISED -	STATE OF ILLINOIS DEPARTMENT OF TRANSPORTATION	CITY OF JACKSONVILLE NORTH MAIN STREET RESURFACING EROSION CONTROL PLANS	F.A.U. RTE. 8190	SECTION 15-00121-03-PV	COUNTY MORGAN	TOTAL SHEETS 65	SHEET NO. 30		
*MODELNAME*	PLT SCALE : 40.0036 1/4 in.	DRAWN - TJD	REVISED -			SCALE: 1"=20'	SHEET 2 OF 3 SHEETS	STA.	TO STA.	CONTRACT NO. 93670		
	PLT DATE : 1/15/2016	CHECKED - JRB	REVISED -			ILLINOIS FED. AID PROJECT						
		DATE -	REVISED -									

SEC 17, T15N, R10W, 3RD PM

MATCHLINE - STA 163+00

STEVEN CUNNINGHAM

JAMES STICE & KARLA STICE

DALE OSBORNE

DOROTHY DEGROOT & JAMES FEARNO

SCOTT HALL & JOEL TINSLEY

CLYDE HART & ANNA HART

HOWARD JONES & MARY JONES

CAROL CHESEBRO

MORGAN-SCOTT REGIONAL BOARD OF SCHOOL TRUSTEES

KENNETH LINKER & DIANNA LINKER

DONOVAN HELI & KAREN HELI

163

164

165+00

166

167

168

ALFRED E. BAILEY

DONALD JAMES & EVA JAMES

PAMELA CREDIT

MICHAEL WEATHERBY & MICHELLE WEATHERBY

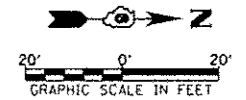
MARK MORRIS

RONALD BARBER

MARY SUAREZ

RONALD BARBER

SEC 17, T15N, R10W, 3RD PM



LEGEND

- PERIMETER EROSION BARRIER
- INLET AND PIPE PROTECTION OR INLET FILTERS

FILE NAME : Y:\Transportation\3708\CADD Sheets\3708	USER NAME : sh1-arax03.dgn	DESIGNED - DRAWN -	REVISIONS
MODEL NAME :	PLOT SCALE : 48.66136' / in.	CHECKED - DATE -	REVISIONS
	PLOT DATE : 1/15/2016		

STATE OF ILLINOIS  
DEPARTMENT OF TRANSPORTATION

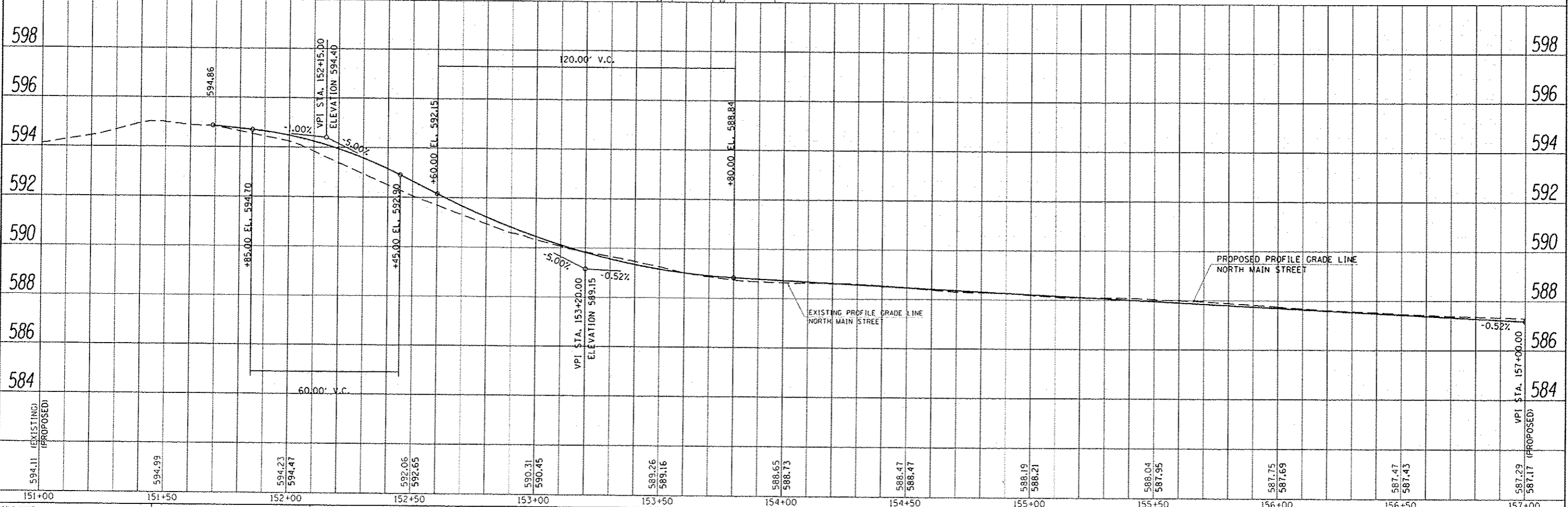
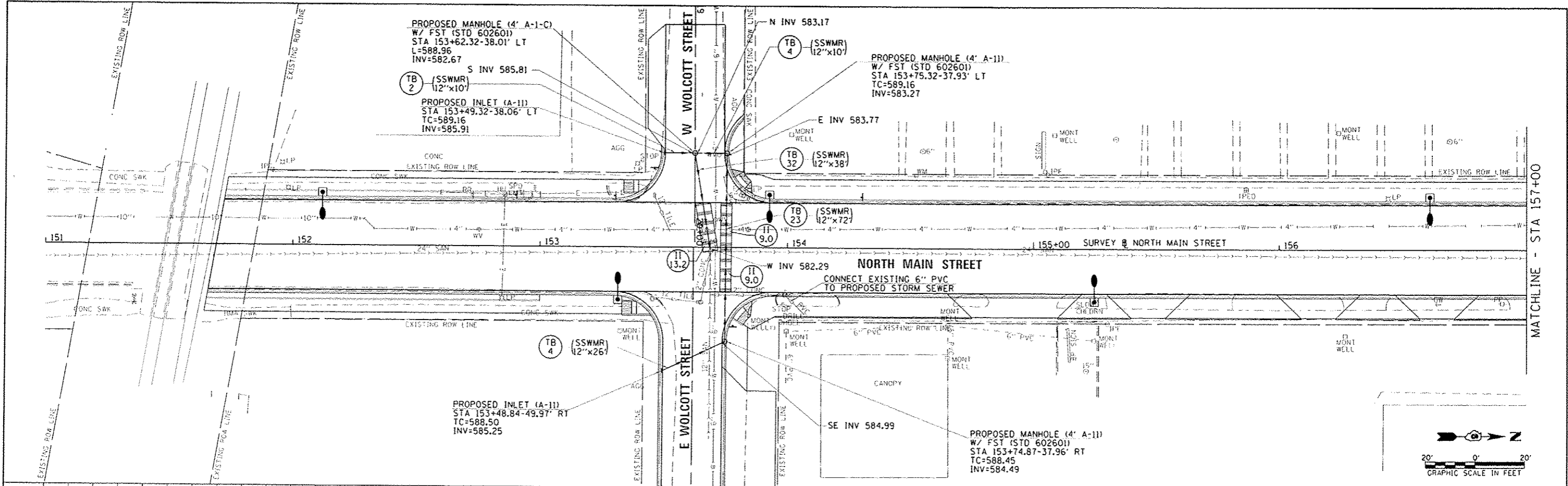
CITY OF JACKSONVILLE NORTH MAIN STREET RESURFACING  
EROSION CONTROL PLANS

SCALE: 1"=20' SHEET 3 OF 3 SHEETS STA. TO STA.

F.A.U. RTE. B190	SECTION 15-00121-03-PV	COUNTY MORGAN	TOTAL SHEETS 65	SHEET NO. 31
CONTRACT NO. 93670			ILLINOIS FED. AID PROJECT	

PLAN	DATE
REVISION	
DATE	
BY	
NO.	

PROFILE	DATE
REVISION	
DATE	
BY	
NO.	

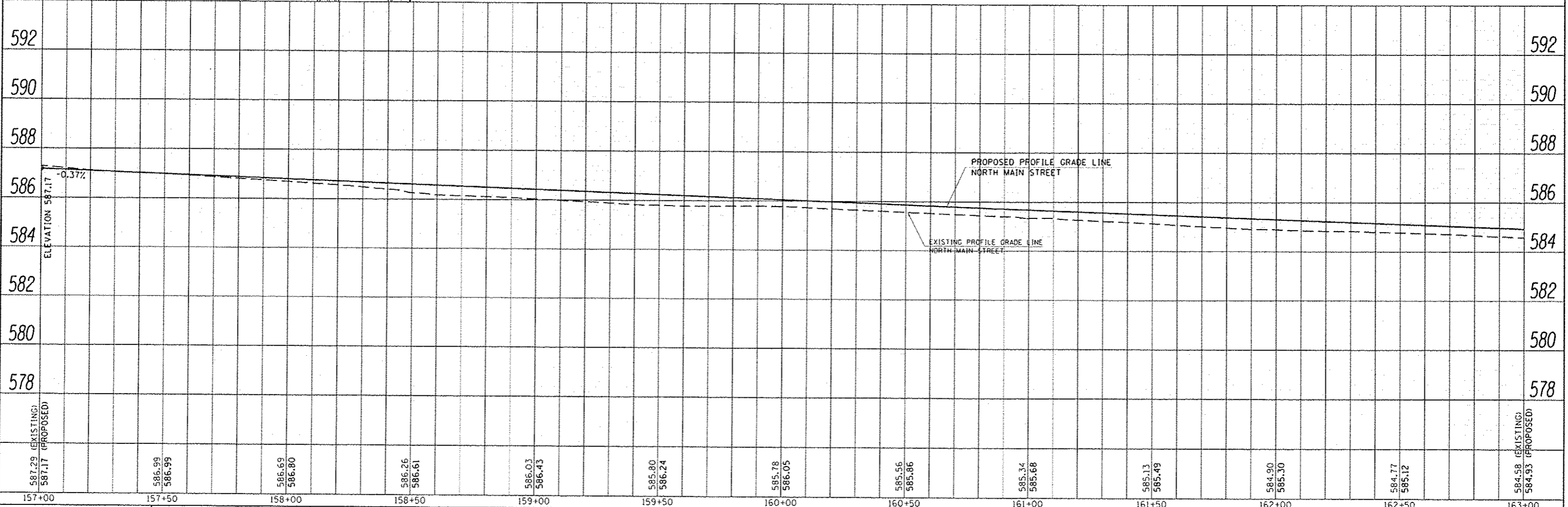
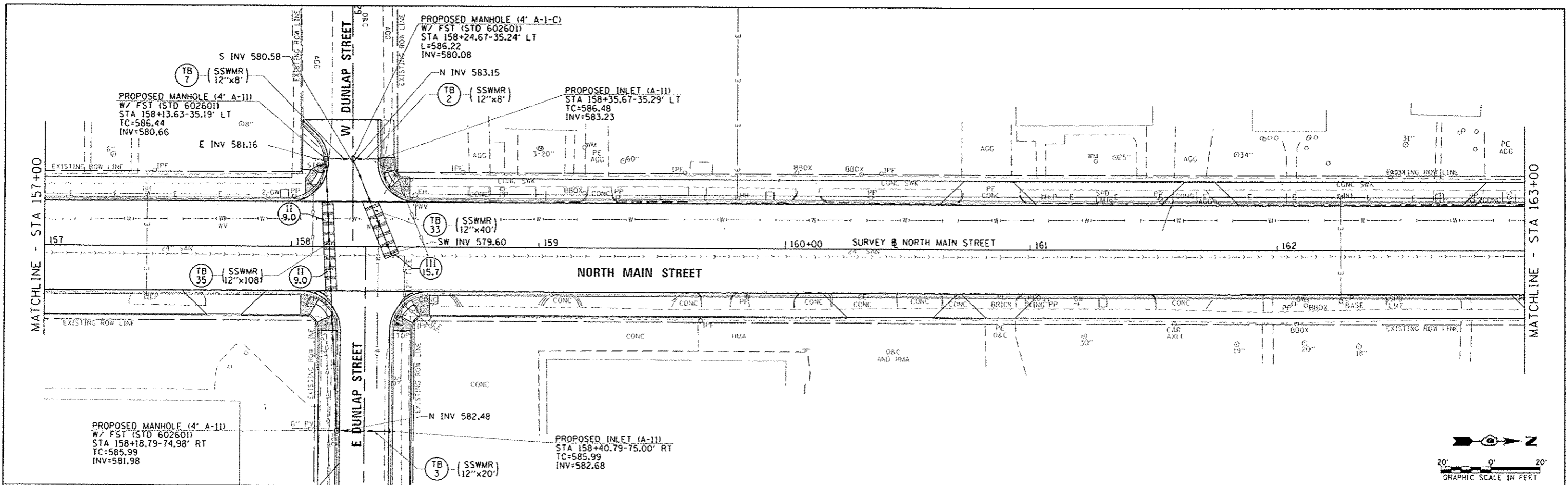


FILE NAME: Y:\Transportation\3780\CARD Sheets\3780-01.dwg	USER NAME: JRB	DESIGNED: JRB	REVISED:	STATE OF ILLINOIS DEPARTMENT OF TRANSPORTATION	CITY OF JACKSONVILLE NORTH MAIN STREET RESURFACING NORTH MAIN STREET DRAINAGE PLAN & PROFILE	F.A.U. RTE. 8190	SECTION 15-00121-03-PV	COUNTY MORGAN	TOTAL SHEETS 65	SHEET NO. 32		
MODEL NAME:	PLOT SCALE: 40.0000	DRAWN: TJD	REVISED:			SCALE: 1"=20'	SHEET 1 OF 3 SHEETS	STA. 151+69.17 TO STA. 157+00.00	CONTRACT NO. 93670			
	PLOT DATE: 1/15/2016	CHECKED: JRB	REVISED:			ILLINOIS FED. AID PROJECT						
		DATE:	REVISED:									



PLAN	DATE
BY	
REVISIONS	
NO.	DESCRIPTION
1	ISSUED FOR PERMITS
2	ISSUED FOR CONSTRUCTION
3	ISSUED FOR AS-BUILT
4	ISSUED FOR RECORD
5	ISSUED FOR FINAL

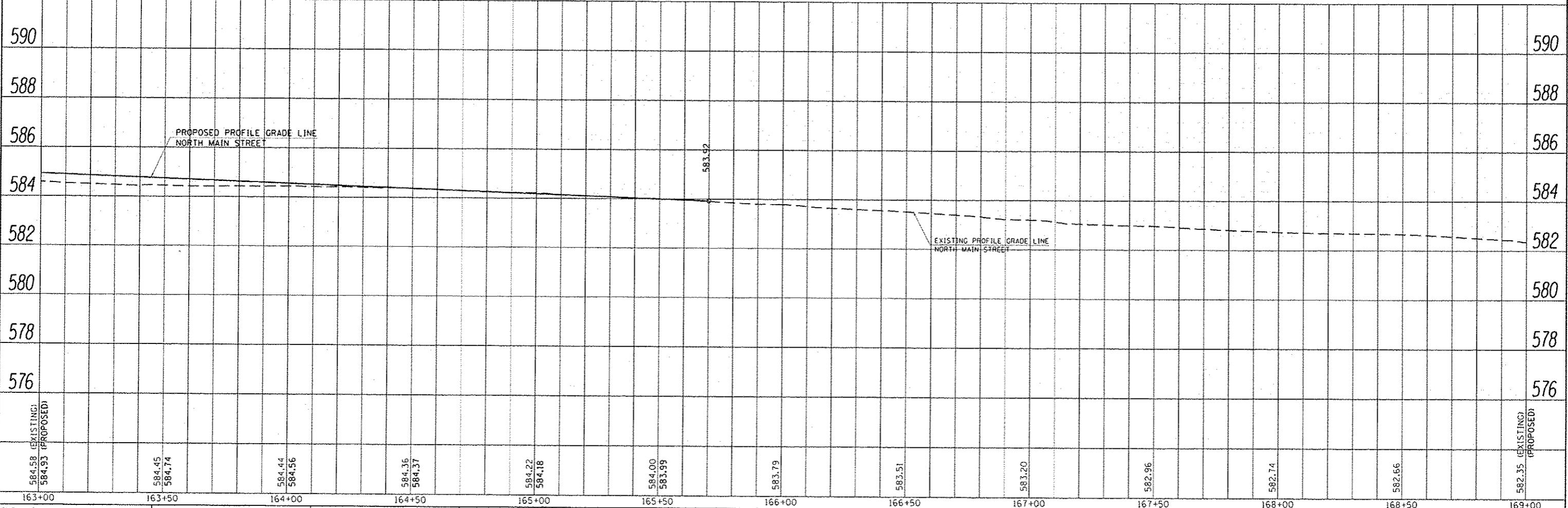
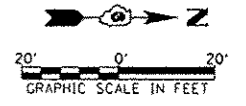
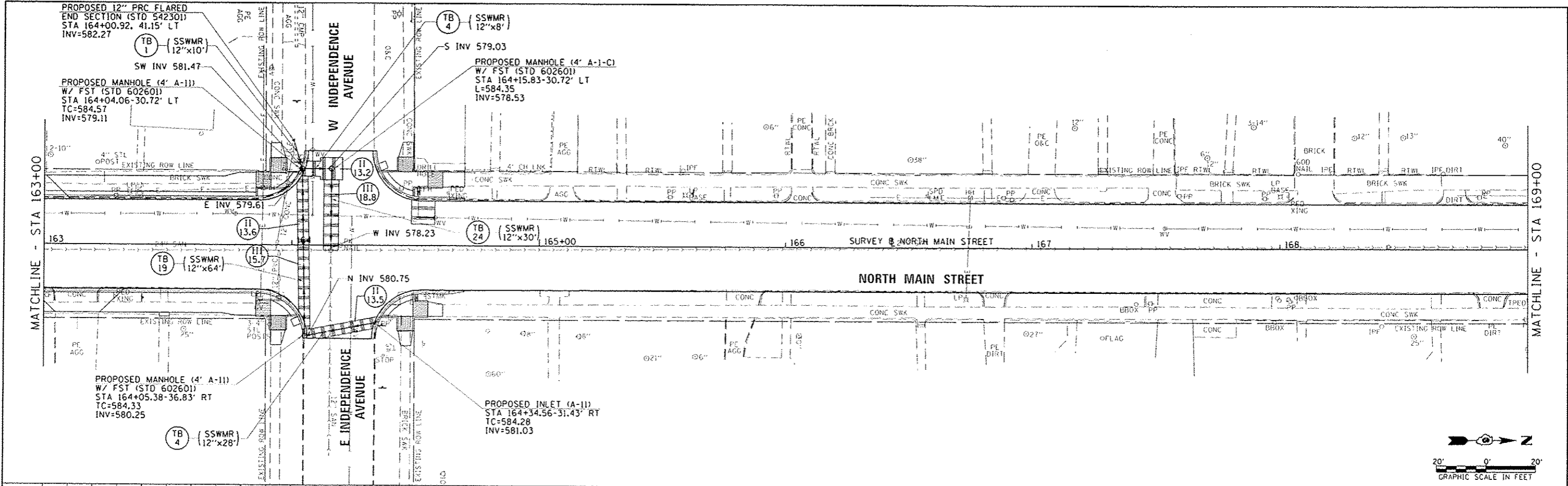
PROFILE	DATE
BY	
REVISIONS	
NO.	DESCRIPTION
1	ISSUED FOR PERMITS
2	ISSUED FOR CONSTRUCTION
3	ISSUED FOR AS-BUILT
4	ISSUED FOR RECORD
5	ISSUED FOR FINAL



FILE NAME: V:\Transportation\37201\CAD00_Sheets\1730	USER NAME: JRB	DESIGNED: JRB	REVISED:	STATE OF ILLINOIS DEPARTMENT OF TRANSPORTATION	CITY OF JACKSONVILLE NORTH MAIN STREET RESURFACING NORTH MAIN STREET DRAINAGE PLAN & PROFILE	F.A.U. RTE.:	SECTION:	COUNTY:	TOTAL SHEETS:	SHEET NO.:
#MERCELNAME:	DATE:	CHECKED: JRB	REVISED:			8190	15-00121-03-PV	MORGAN	65	33
SCALE: 1"=20'	DATE: 1/15/2016	DATE:	REVISED:			CONTRACT NO. 93670			ILLINOIS FED. AID PROJECT	
SCALE: 1"=20'		DATE:				SHEET 2 OF 3 SHEETS		STA. 157+00.00 TO STA. 163+00.00		

PLAN	DATE
PROJECT	
DESIGNED	
CHECKED	
DATE	

PROFILE	DATE
PROJECT	
DESIGNED	
CHECKED	
DATE	



584.58 (EXISTING) 584.93 (PROPOSED)	584.45 584.74	584.44 584.56	584.36 584.37	584.22 584.18	584.00 583.99	583.79	583.51	583.20	582.96	582.74	582.66	582.35 (EXISTING) 582.35 (PROPOSED)
163+00	163+50	164+00	164+50	165+00	165+50	166+00	166+50	167+00	167+50	168+00	168+50	169+00

STATE OF ILLINOIS  
DEPARTMENT OF TRANSPORTATION

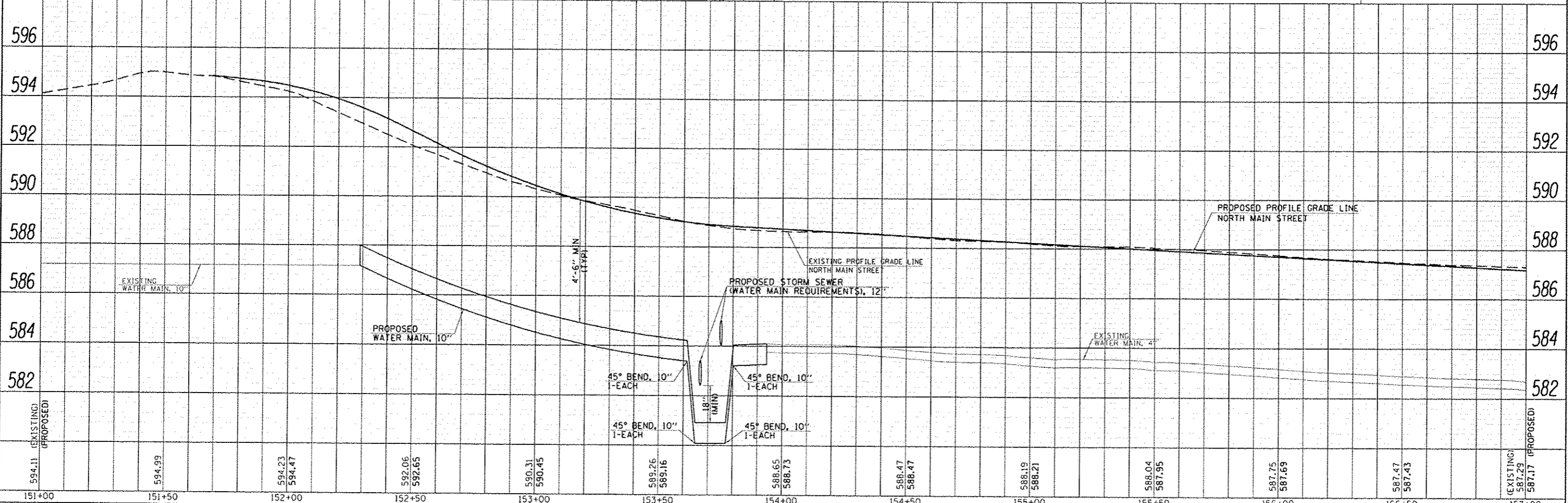
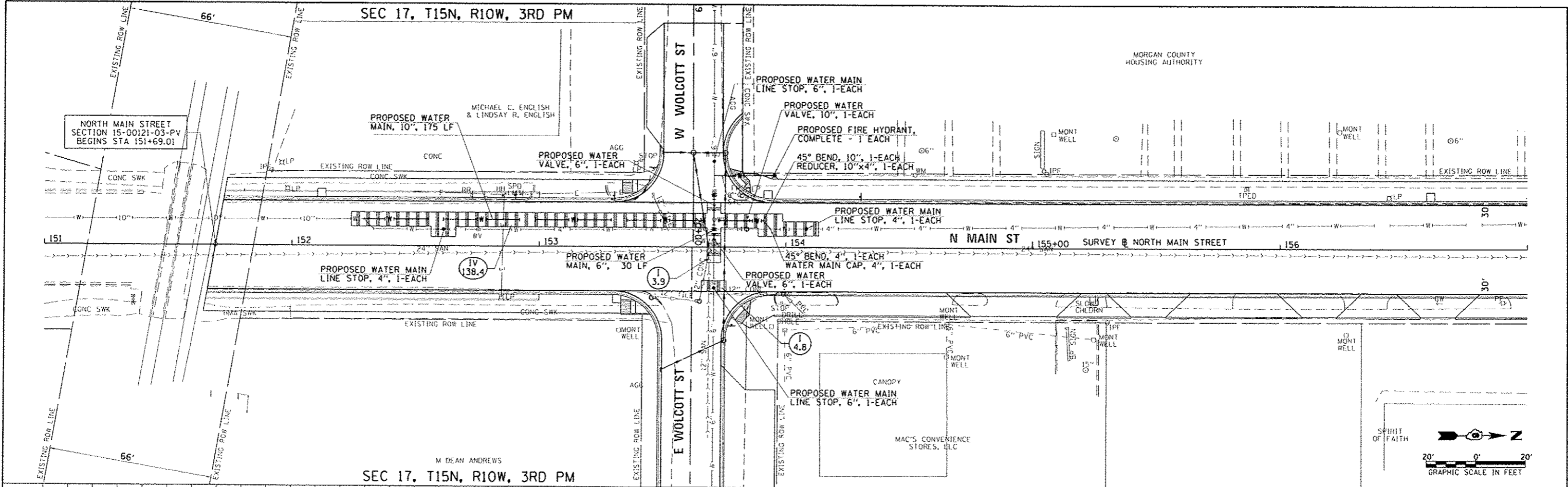
CITY OF JACKSONVILLE NORTH MAIN STREET RESURFACING  
NORTH MAIN STREET DRAINAGE PLAN & PROFILE

F.A.U. RTE. 8190	SECTION 15-00121-03-PV	COUNTY MORGAN	TOTAL SHEETS 65	SHEET NO. 34
CONTRACT NO. 93670				ILLINOIS FED. AID PROJECT

SCALE: 1"=20' SHEET 3 OF 3 SHEETS STA. 163+00.00 TO STA. 169+00.00

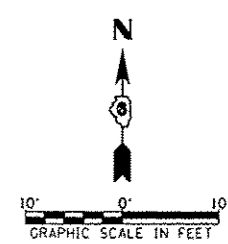
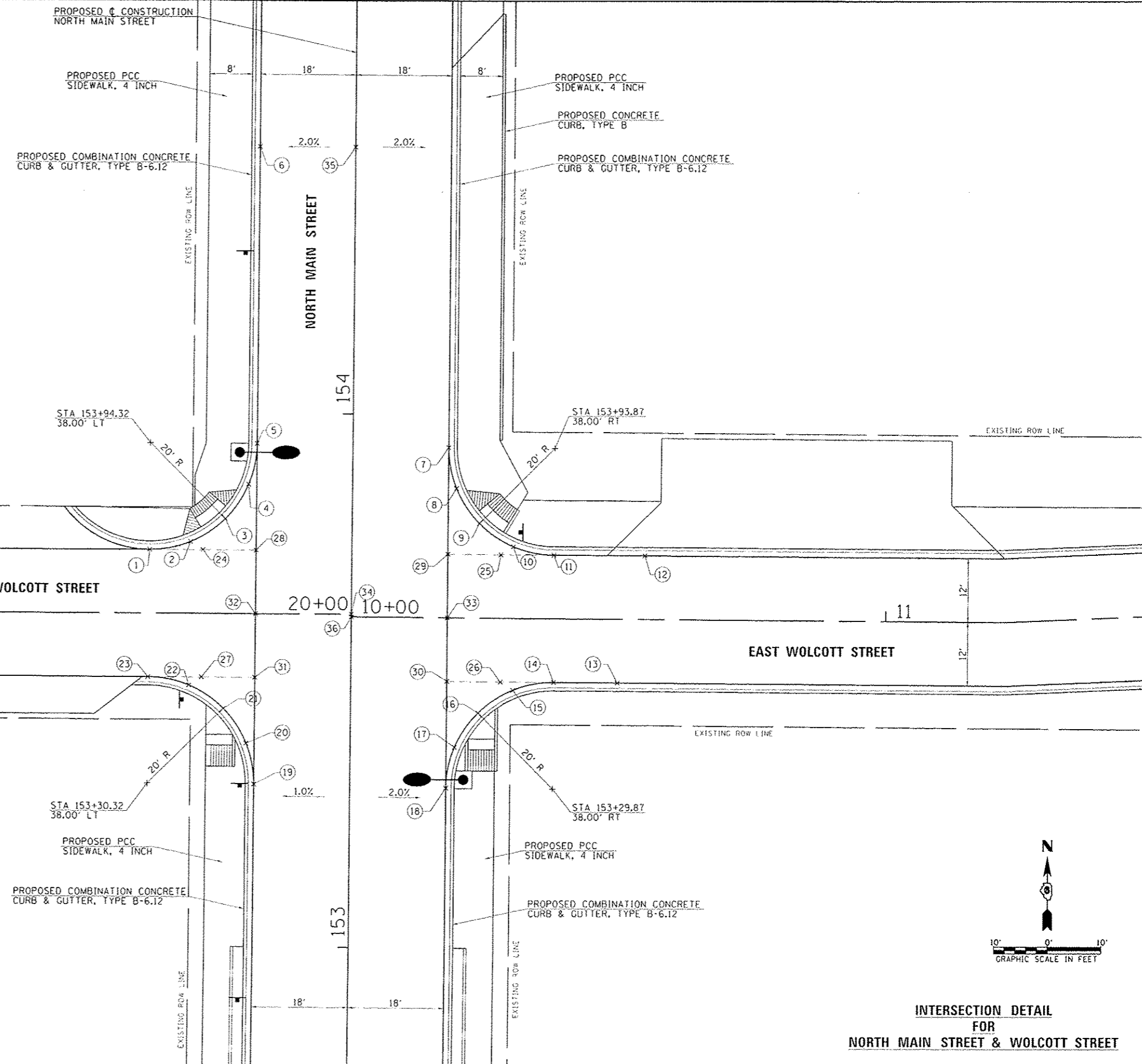
DATE	
BY	
DESIGNED	
DRAWN	
CHECKED	
DATE	
PLANNING	
ENGINEERING	
CONSTRUCTION	

DATE	
BY	
DESIGNED	
DRAWN	
CHECKED	
DATE	
PLANNING	
ENGINEERING	
CONSTRUCTION	



FILE NAME	USER NAME	DESIGNED	REVISIONS	STATE OF ILLINOIS	CITY OF JACKSONVILLE	F.A.U. RTE.	SECTION	COUNTY	TOTAL SHEETS	SHEET NO.
\\transportation\3780\CADD_Sheets\3780-1-WATERMAIN-NMAIN.dgn	jrb	JRB	-	DEPARTMENT OF TRANSPORTATION	NORTH MAIN STREET RESURFACING	8190	15-00121-03-PV	MORGAN	65	35
MODEL NAME	PLOT SCALE	CHECKED	DATE	SCALE: 1"=20'	SHEET 1 OF 1 SHEETS	STA. 151+69.17 TO STA. 157+00.00	CONTRACT NO. 93670			
	1/15/2016	JRB		ILLINOIS FED. AID PROJECT						

PT	NORTH	EAST	NORTH MAIN STREET STATION	OFFSET	WOLCOTT STREET STATION	OFFSET	ELEVATION
1	1118682.58	2278987.60	153+74.32	-37.94	19+62.09	-12.00	588.72
2	1118684.08	2278995.24	153+75.86	-30.31	19+69.73	-13.52	588.68
3	1118688.39	2279001.73	153+80.20	-23.84	19+76.22	-17.84	588.64
4	1118694.85	2279006.08	153+86.68	-19.52	19+80.55	-24.31	588.60
5	1118702.48	2279007.63	153+94.32	-18.00	19+82.09	-31.91	588.57
6	1118758.16	2279007.89	154+50.00	-18.00	-	-	588.11
7	1118701.86	2279043.63	153+93.87	18.00	10+17.93	-31.96	588.41
8	1118694.21	2279045.11	153+86.22	19.52	10+19.47	-24.32	588.31
9	1118687.71	2279049.40	153+79.74	23.84	10+23.81	-17.84	588.21
10	1118683.34	2279055.86	153+75.40	30.32	10+30.29	-13.52	588.11
11	1118681.77	2279063.49	153+73.87	37.96	10+37.93	-12.00	588.01
12	1118681.65	2279080.56	153+73.83	55.03	10+55.00	-12.00	588.07
13	1118657.68	2279075.39	153+49.84	49.97	10+50.00	12.00	588.06
14	1118657.77	2279063.46	153+49.87	38.04	10+38.07	12.00	588.29
15	1118656.29	2279055.79	153+48.36	30.38	10+30.40	13.53	588.59
16	1118651.99	2279049.27	153+44.02	23.87	10+23.91	17.87	588.89
17	1118645.52	2279044.89	153+37.53	19.53	10+19.58	24.38	589.05
18	1118637.86	2279043.33	153+29.87	18.00	10+18.07	32.04	589.21
19	1118638.48	2279007.33	153+30.32	-18.00	19+81.91	32.06	589.38
20	1118646.16	2279005.84	153+37.99	-19.53	19+80.40	24.39	589.22
21	1118652.67	2279001.52	153+44.48	-23.88	19+76.07	17.88	589.06
22	1118657.04	2278995.03	153+48.82	-30.39	19+69.57	13.53	588.80
23	1118658.58	2278987.36	153+50.32	-38.06	19+61.91	12.00	588.72
24	1118682.56	2278997.57	153+74.35	-27.97	19+72.06	-12.00	588.73
25	1118681.83	2279053.51	153+73.89	27.98	10+27.95	-12.00	588.22
26	1118657.83	2279053.44	153+49.89	28.02	10+28.05	12.00	588.40
27	1118658.56	2278997.39	153+50.35	-28.03	19+71.94	12.00	588.85
28	1118682.54	2279007.54	153+74.38	-18.00	19+82.04	-12.00	588.74
29	1118681.90	2279043.53	153+73.91	18.00	10+17.97	-12.00	588.52
30	1118657.90	2279043.42	153+49.91	18.00	10+18.03	12.00	588.80
31	1118658.54	2279007.42	153+50.38	-18.00	19+81.96	12.00	589.04
32	1118670.54	2279007.48	153+62.32	-18.00	19+82.00	0.00	588.90
33	1118669.90	2279043.48	153+61.87	18.00	10+18.00	0.00	588.63
34	1118670.51	2279025.48	153+62.43	0.00	20+00.00	0.00	588.99
35	1118758.08	2279025.89	154+50.00	0.00	-	-	588.47
36	1118670.03	2279025.48	153+61.95	0.00	10+00.00	0.00	588.99



**INTERSECTION DETAIL  
FOR  
NORTH MAIN STREET & WOLCOTT STREET**

FILE NAME: V:\Transportation\3700\CAD\Drawings\3728	USER NAME: jrb	DESIGNED: JRB	REVISED:	STATE OF ILLINOIS DEPARTMENT OF TRANSPORTATION	CITY OF JACKSONVILLE NORTH MAIN STREET RESURFACING INTERSECTION DETAILS	F.A.U. RTE. 8190	SECTION 15-00121-03-PV	COUNTY MORGAN	TOTAL SHEETS 65	SHEET NO. 36	CONTRACT NO. 93670
MODEL NAME:	PLOT SCALE: 28.8000	CHECKED: JRB	REVISIONS:	SCALE: 1"=10'	SHEET 1 OF 3 SHEETS	ILLINOIS FED. AID PROJECT					

PROPOSED  $\phi$  CONSTRUCTION  
NORTH MAIN STREET

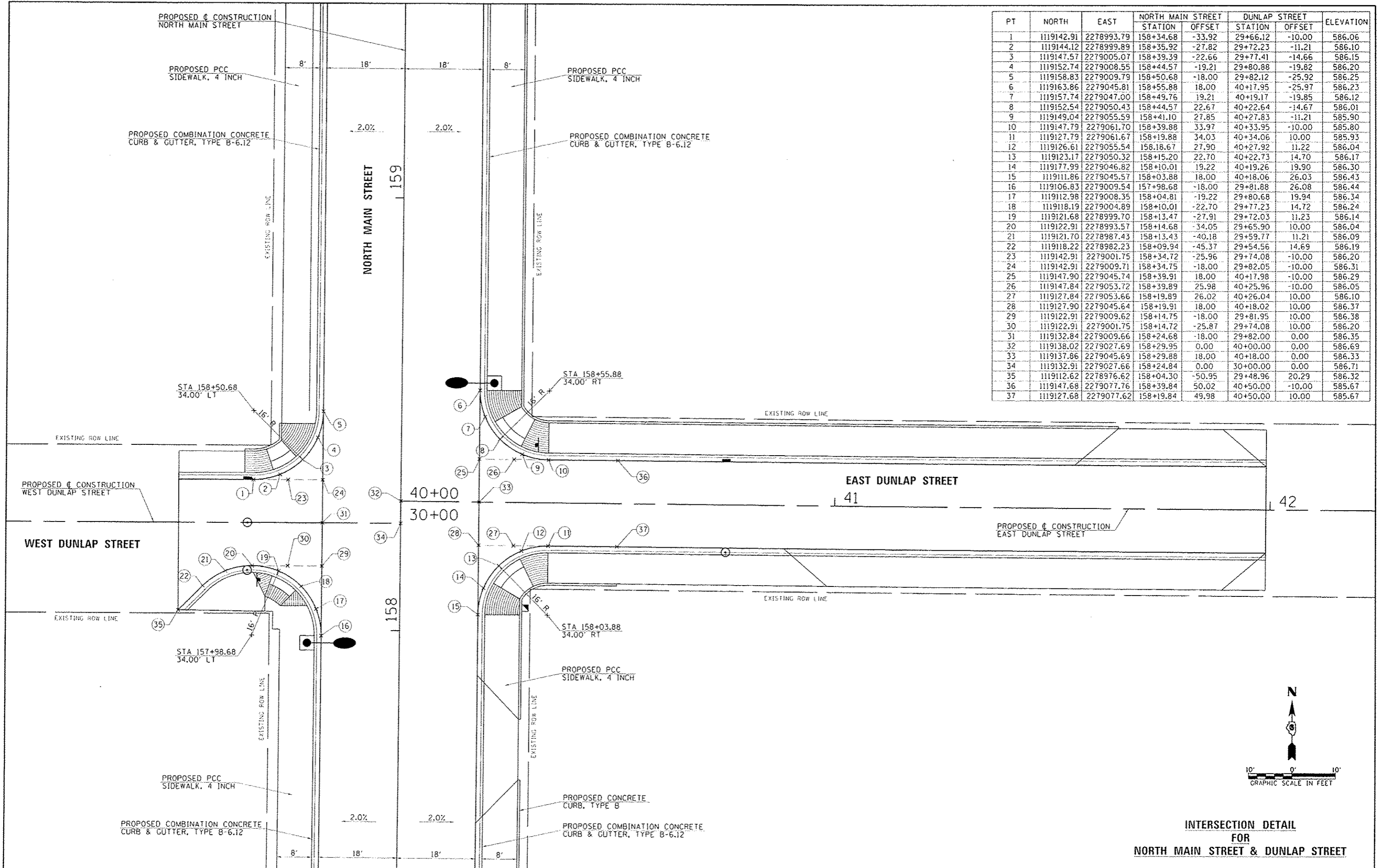
PROPOSED PCC  
SIDEWALK, 4 INCH

PROPOSED COMBINATION CONCRETE  
CURB & GUTTER, TYPE B-6.12

PROPOSED PCC  
SIDEWALK, 4 INCH

PROPOSED COMBINATION CONCRETE  
CURB & GUTTER, TYPE B-6.12

PT	NORTH	EAST	NORTH MAIN STREET STATION	OFFSET	DUNLAP STREET STATION	OFFSET	ELEVATION
1	1119142.91	2278993.79	158+34.68	-33.92	29+66.12	-10.00	586.06
2	1119144.12	2278999.89	158+35.92	-27.82	29+72.23	-11.21	586.10
3	1119147.57	2279005.07	158+39.39	-22.66	29+77.41	-14.66	586.15
4	1119152.74	2279008.55	158+44.57	-19.21	29+80.88	-19.82	586.20
5	1119158.83	2279009.79	158+50.68	-18.00	29+82.12	-25.92	586.25
6	1119163.86	2279045.81	158+55.88	18.00	40+17.95	-25.97	586.23
7	1119157.74	2279047.00	158+49.76	19.21	40+19.17	-19.85	586.12
8	1119152.54	2279050.43	158+44.57	22.67	40+22.64	-14.67	586.01
9	1119149.04	2279055.59	158+41.10	27.85	40+27.83	-11.21	585.90
10	1119147.79	2279061.70	158+39.88	33.97	40+33.95	-10.00	585.80
11	1119127.79	2279061.67	158+19.88	34.03	40+34.06	10.00	585.93
12	1119126.61	2279055.54	158.18.67	27.90	40+27.92	11.22	586.04
13	1119123.17	2279050.32	158+15.20	22.70	40+22.73	14.70	586.17
14	1119177.99	2279046.82	158+10.01	19.22	40+19.26	19.90	586.30
15	1119111.86	2279045.57	158+03.88	18.00	40+18.06	26.03	586.43
16	1119106.83	2279009.54	157+98.68	-18.00	29+81.88	26.08	586.44
17	1119112.98	2279008.35	158+04.81	-19.22	29+80.68	19.94	586.34
18	1119118.19	2279004.89	158+10.01	-22.70	29+77.23	14.72	586.24
19	1119121.68	2278999.70	158+13.47	-27.91	29+72.03	11.23	586.14
20	1119122.91	2278993.57	158+14.68	-34.05	29+65.90	10.00	586.04
21	1119121.70	2278987.43	158+13.43	-40.18	29+59.77	11.21	586.09
22	1119118.22	2278982.23	158+09.94	-45.37	29+54.56	14.69	586.19
23	1119142.91	2279001.75	158+34.72	-25.96	29+74.08	-10.00	586.20
24	1119142.91	2279009.71	158+34.75	-18.00	29+82.05	-10.00	586.31
25	1119147.90	2279045.74	158+39.91	18.00	40+17.98	-10.00	586.29
26	1119147.84	2279053.72	158+39.89	25.98	40+25.96	-10.00	586.05
27	1119127.84	2279053.66	158+19.89	26.02	40+26.04	10.00	586.10
28	1119127.90	2279045.64	158+19.91	18.00	40+18.02	10.00	586.37
29	1119122.91	2279009.62	158+14.75	-18.00	29+81.95	10.00	586.38
30	1119122.91	2279001.75	158+14.72	-25.87	29+74.08	10.00	586.20
31	1119132.84	2279009.66	158+24.68	-18.00	29+82.00	0.00	586.35
32	1119138.02	2279027.69	158+29.95	0.00	40+00.00	0.00	586.69
33	1119137.86	2279045.69	158+29.88	18.00	40+18.00	0.00	586.33
34	1119132.91	2279027.66	158+24.84	0.00	30+00.00	0.00	586.71
35	1119112.62	2278976.62	158+04.30	-50.95	29+48.96	20.29	586.32
36	1119147.68	2279077.76	158+39.84	50.02	40+50.00	-10.00	585.67
37	1119127.68	2279077.62	158+19.84	49.98	40+50.00	10.00	585.67

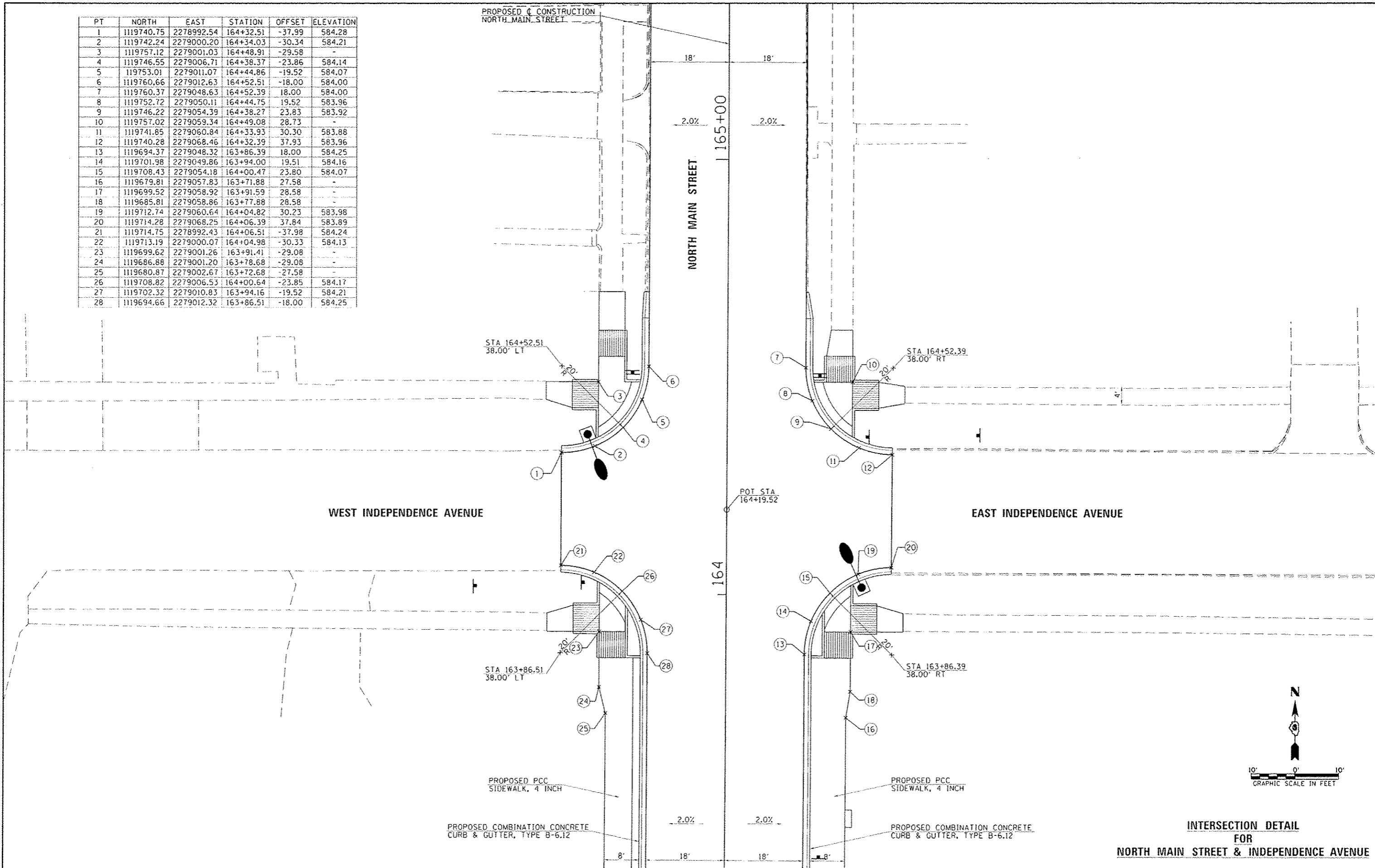


**INTERSECTION DETAIL  
FOR  
NORTH MAIN STREET & DUNLAP STREET**

FILE NAME : F:\Transportation\13702\NCAD00_Sheets\37200	USER NAME : shchubers02.dgn	DESIGNED - JRB	REVISOR - -	STATE OF ILLINOIS DEPARTMENT OF TRANSPORTATION	CITY OF JACKSONVILLE NORTH MAIN STREET RESURFACING INTERSECTION DETAILS	F.A.U. RTE. 8190	SECTION 15-00121-03-PV	COUNTY MORGAN	TOTAL SHEETS 65	SHEET NO. 37
MODEL NAME :	PLOT SCALE = 26.0000 1/8"	DRAWN - TJD	REVISOR - -			SCALE: 1"=10'	SHEET 2 OF 3 SHEETS	CONTRACT NO. 93670		
	PLOT DATE = 1/15/2016	CHECKED - JRB	REVISOR - -			STA.	TO STA.	ILLINOIS FED. AID PROJECT		
		DATE - -	REVISOR - -							

PT	NORTH	EAST	STATION	OFFSET	ELEVATION
1	1119740.75	2278992.54	164+32.51	-37.99	584.28
2	1119742.24	2279000.20	164+34.03	-30.34	584.21
3	1119757.12	2279001.03	164+48.91	-29.58	-
4	1119746.55	2279006.71	164+38.37	-23.86	584.14
5	119753.01	2279011.07	164+44.86	-19.52	584.07
6	1119760.66	2279012.63	164+52.51	-18.00	584.00
7	1119760.37	2279048.63	164+52.39	18.00	584.00
8	1119752.72	2279050.11	164+44.75	19.52	583.96
9	1119746.22	2279054.39	164+38.27	23.83	583.92
10	1119757.02	2279059.34	164+49.08	28.73	-
11	1119741.85	2279060.84	164+33.93	30.30	583.88
12	1119740.28	2279068.46	164+32.39	37.93	583.96
13	1119694.37	2279048.32	163+86.39	18.00	584.25
14	1119701.98	2279049.86	163+94.00	19.51	584.16
15	1119708.43	2279054.18	164+00.47	23.80	584.07
16	1119679.81	2279057.83	163+71.88	27.58	-
17	1119699.52	2279058.92	163+91.59	28.58	-
18	1119685.81	2279058.86	163+77.88	28.58	-
19	1119712.74	2279060.64	164+04.82	30.23	583.98
20	1119714.28	2279068.25	164+06.39	37.84	583.89
21	1119714.75	2278992.43	164+06.51	-37.98	584.24
22	1119713.19	2279000.07	164+04.98	-30.33	584.13
23	1119699.62	2279001.26	163+91.41	-29.08	-
24	1119686.88	2279001.20	163+78.68	-29.08	-
25	1119680.87	2279002.67	163+72.68	-27.58	-
26	1119708.82	2279006.53	164+00.64	-23.85	584.17
27	1119702.32	2279010.83	163+94.16	-19.52	584.21
28	1119694.66	2279012.32	163+86.51	-18.00	584.25

PROPOSED CONSTRUCTION  
NORTH MAIN STREET

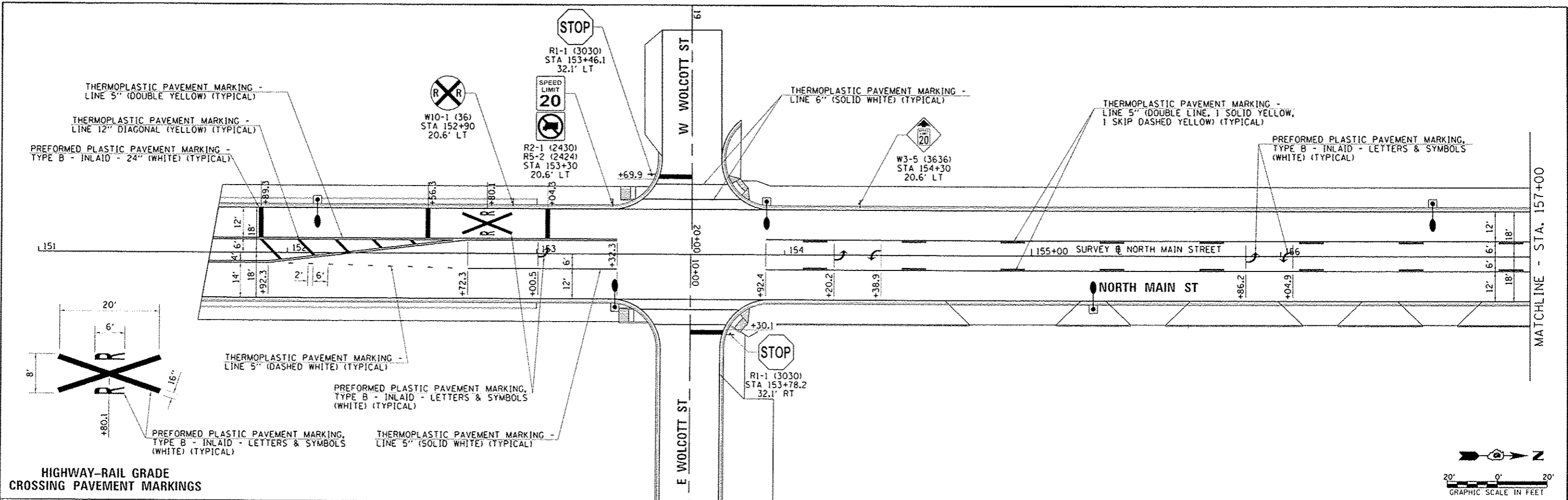


**INTERSECTION DETAIL  
FOR  
NORTH MAIN STREET & INDEPENDENCE AVENUE**

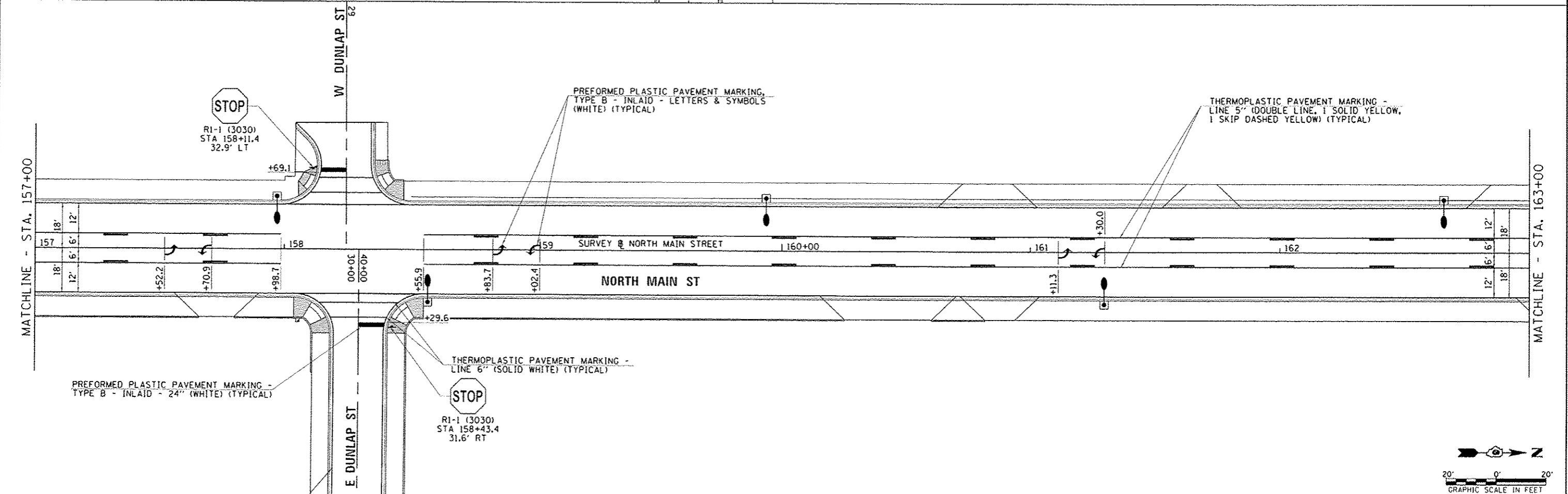
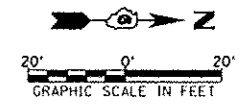
STATE OF ILLINOIS  
DEPARTMENT OF TRANSPORTATION

CITY OF JACKSONVILLE NORTH MAIN STREET RESURFACING  
INTERSECTION DETAILS

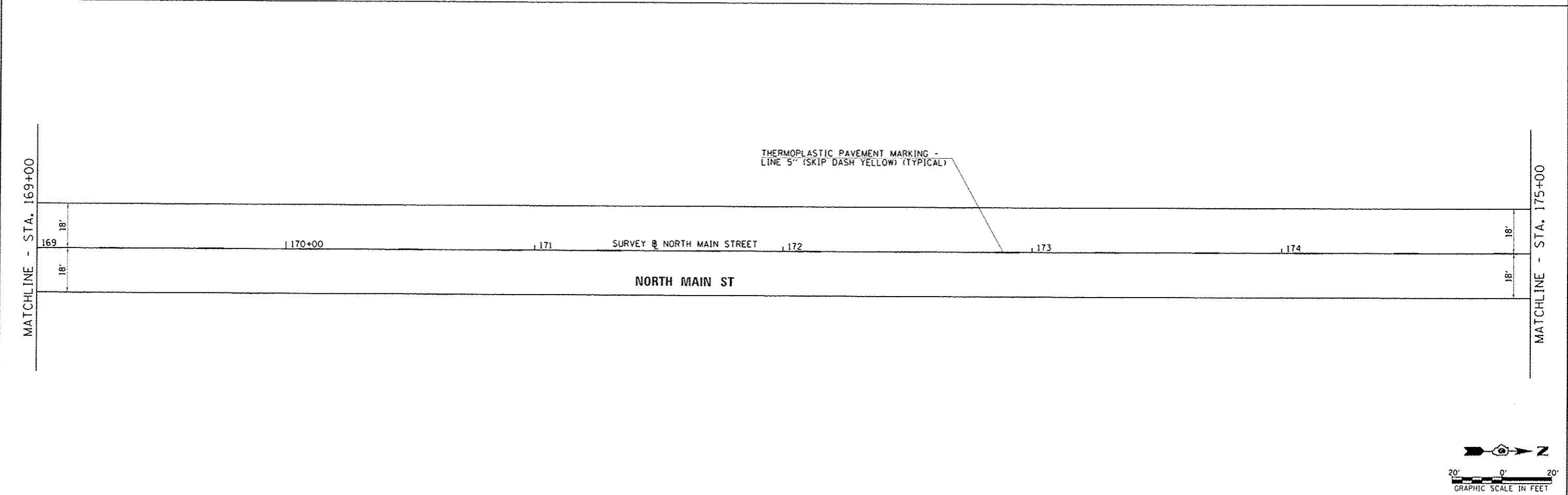
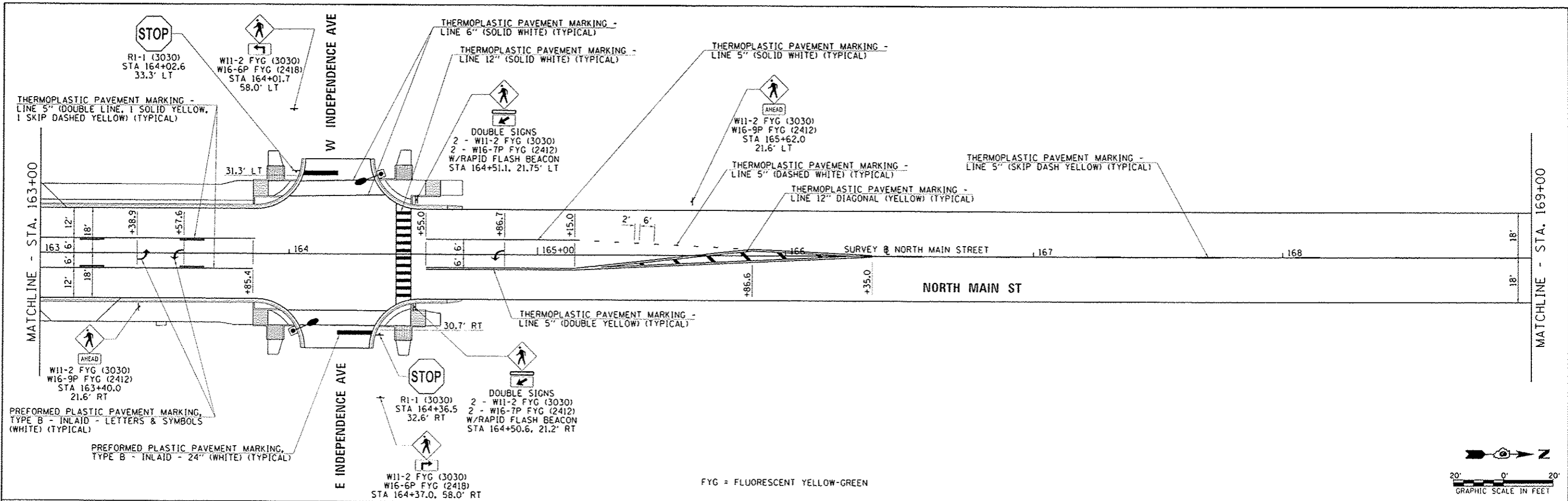
FILE NAME: \\s:\transportation\3708\CA00 - Sheets\3708	USER NAME: jgibbs	DESIGNED: JRB	REVISIONS:	SCALE: 1"=10'	SHEET 3 OF 3 SHEETS	STA. TO STA.	F.A.U. RTE.:	SECTION:	COUNTY:	TOTAL SHEETS:	SHEET NO.:
MODEL NAME:	PLOT DATE: 1/15/2016	DRAWN: TJD	REVISIONS:				8190	15-00121-03-PV	MORGAN	65	38
		CHECKED: JRB	REVISIONS:				CONTRACT NO. 93670				
		DATE:	REVISIONS:				ILLINOIS FED. AID PROJECT				



**HIGHWAY-RAIL GRADE CROSSING PAVEMENT MARKINGS**

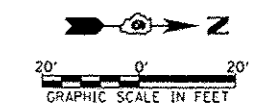
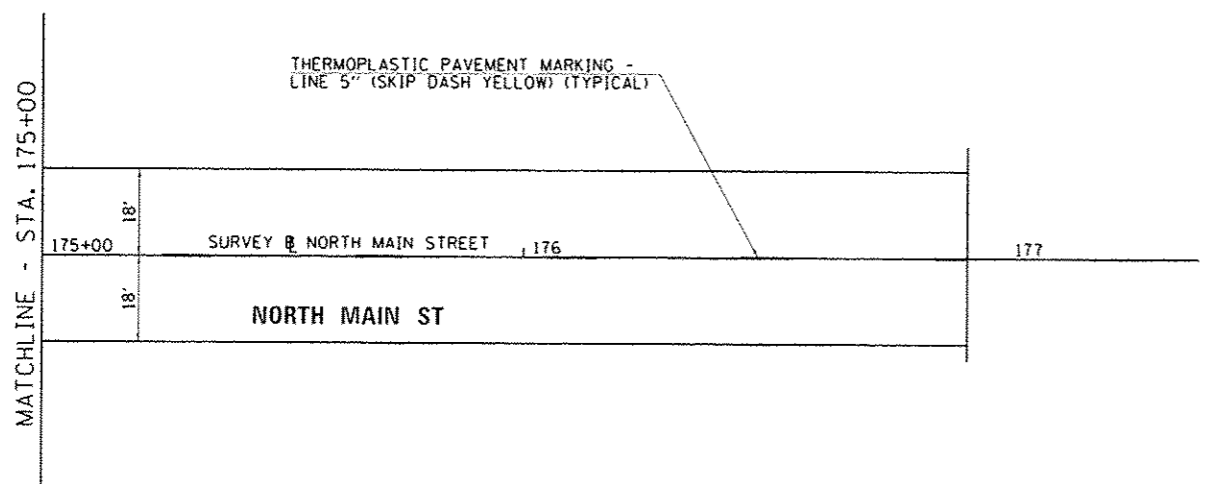


FILE NAME: \\transportation\3700\CA00\Draws\3700	USER NAME: jrb	DESIGNED: JRB	REVISED:	<b>STATE OF ILLINOIS DEPARTMENT OF TRANSPORTATION</b>	<b>CITY OF JACKSONVILLE NORTH MAIN STREET RESURFACING SIGNING AND PAVEMENT MARKING PLAN</b>	F.A.U. RTE.:	SECTION:	COUNTY:	TOTAL SHEETS:	SHEET NO.:	
\\transportation\3700\CA00\Draws\3700	SHT-PRK01.dwg	DRAWN: TJD	REVISED:			8190	15-00121-03-PV	MORGAN	65	39	
PLOT SCALE: 1/4" = 10'		CHECKED: JRB	REVISED:			CONTRACT NO. 93670					
PLOT DATE: 1/15/2016		DATE:	REVISED:			ILLINOIS FED. AID PROJECT					



FILE NAME : V:\Transportation\3702\CA00 Sheets\3702	USER NAME : jelvis	DESIGNED - JRB	REVISED -	STATE OF ILLINOIS DEPARTMENT OF TRANSPORTATION	CITY OF JACKSONVILLE NORTH MAIN STREET RESURFACING SIGNING AND PAVEMENT MARKING PLAN	F.A.U RTE. 8190	SECTION 15-00121-03-PV	COUNTY MORGAN	TOTAL SHEETS 65	SHEET NO. 40		
MODELNAME:	PLOT SCALE : 40.0000 / in	DRAWN - TJD	REVISED -			SCALE: 1"=20'	SHEET 2 OF 3 SHEETS	STA. 163+00.00 TO STA. 175+00.00	CONTRACT NO. 93670			
	PLOT DATE : 1/15/2016	CHECKED - JRB	REVISED -			ILLINOIS FED. AID PROJECT						
		DATE -	REVISED -									





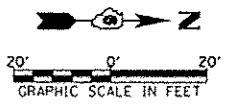
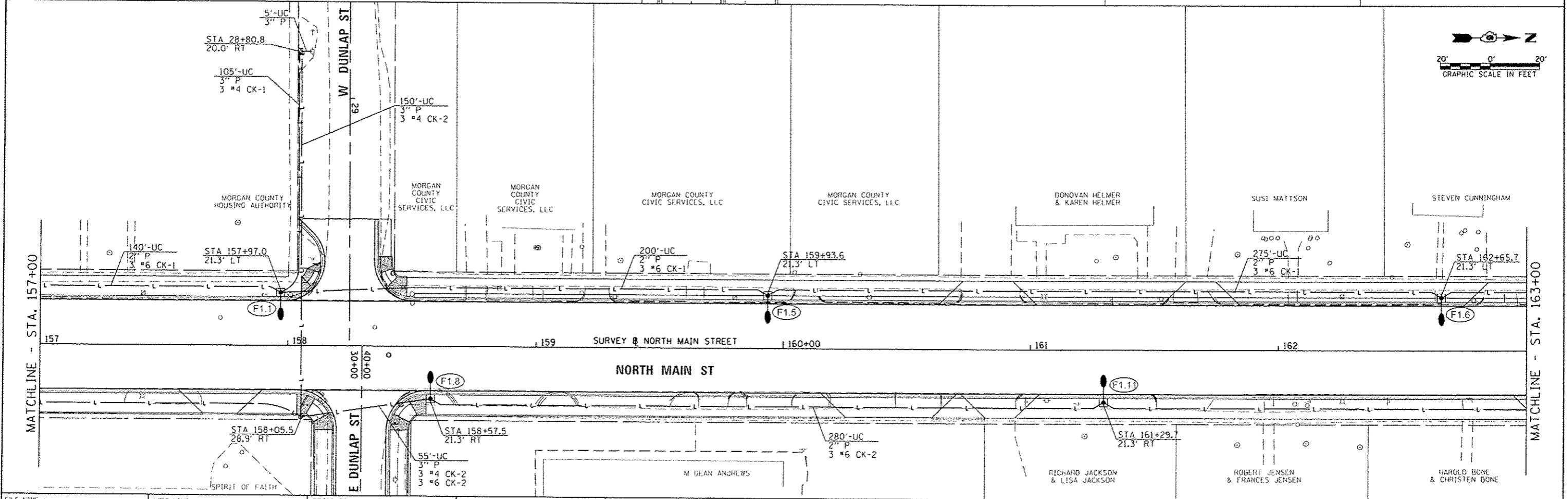
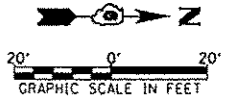
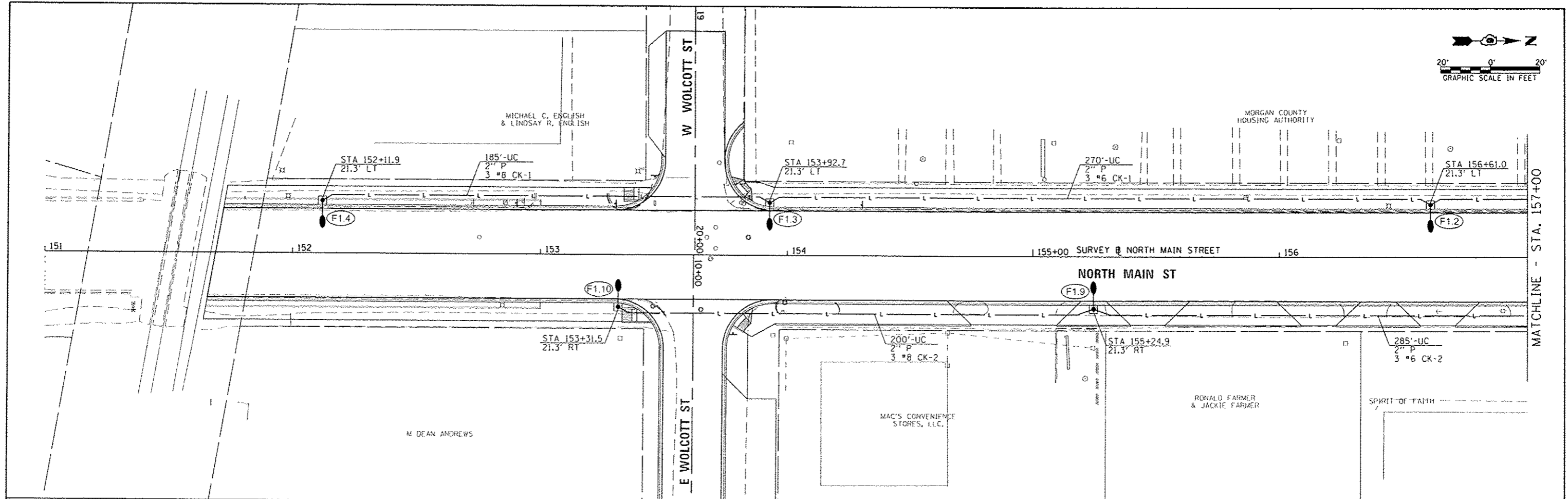
FILE NAME : V:\transportation\3702\CADD Sheets\1720	USER NAME : jrb	DESIGNED - JRB	REVISED -	<b>STATE OF ILLINOIS DEPARTMENT OF TRANSPORTATION</b>	<b>CITY OF JACKSONVILLE NORTH MAIN STREET RESURFACING SIGNING AND PAVEMENT MARKING PLAN</b>	F.A.U. RTE.	SECTION	COUNTY	TOTAL SHEETS	SHEET NO.	
	SHEET - PM02.dwg	DRAWN - TJD	REVISED -			8190	15-00121-03-PV	MORGAN	65	41	
	PLOT SCALE : 1/8" = 1' / 1/4"	CHECKED - JRB	REVISED -			CONTRACT NO. 93670					
	PLOT DATE : 1/15/2016	DATE -	REVISED -			ILLINOIS FED. AID PROJECT					
				SCALE: 1"=20'		SHEET 3 OF 3 SHEETS		STA. 175+00.00 TO STA. 176+92.00			

ROADWAY LIGHTING SCHEDULE OF QUANTITIES			SERVICE INSTALLATION	MAIN STREET CIRCUIT 1	MAIN STREET CIRCUIT 2	TOTAL
CODE NO.	ITEM	UNIT	QUANTITY	QUANTITY	QUANTITY	QUANTITY
80400100	ELECTRIC SERVICE INSTALLATION, TYPE A	EACH	1			1
81028350	UNDERGROUND CONDUIT, PVC 2" DIA.	FOOT		1,245	1,045	2,290
81028370	UNDERGROUND CONDUIT, PVC 3" DIA.	FOOT	5	105	205	315
81400100	HANDHOLE	EACH			1	1
81702400	ELECTRIC CABLE IN CONDUIT, 600V(XLP-TYPE USE) 3-1/C NO. 2	FOOT				0
81702410	ELECTRIC CABLE IN CONDUIT, 600V(XLP-TYPE USE) 3-1/C NO. 4	FOOT		111	224	335
81702415	ELECTRIC CABLE IN CONDUIT, 600V(XLP-TYPE USE) 3-1/C NO. 6	FOOT		909	645	1,554
81702420	ELECTRIC CABLE IN CONDUIT, 600V(XLP-TYPE USE) 3-1/C NO. 8	FOOT		372	492	864
82500350	LIGHTING CONTROLLER, BASE MOUNTED, 240VOLT, 100AMP	EACH		1		1
XX007039	STREET LIGHTING ASSEMBLY, COMPLETE, TYPE F1	EACH		7	5	12

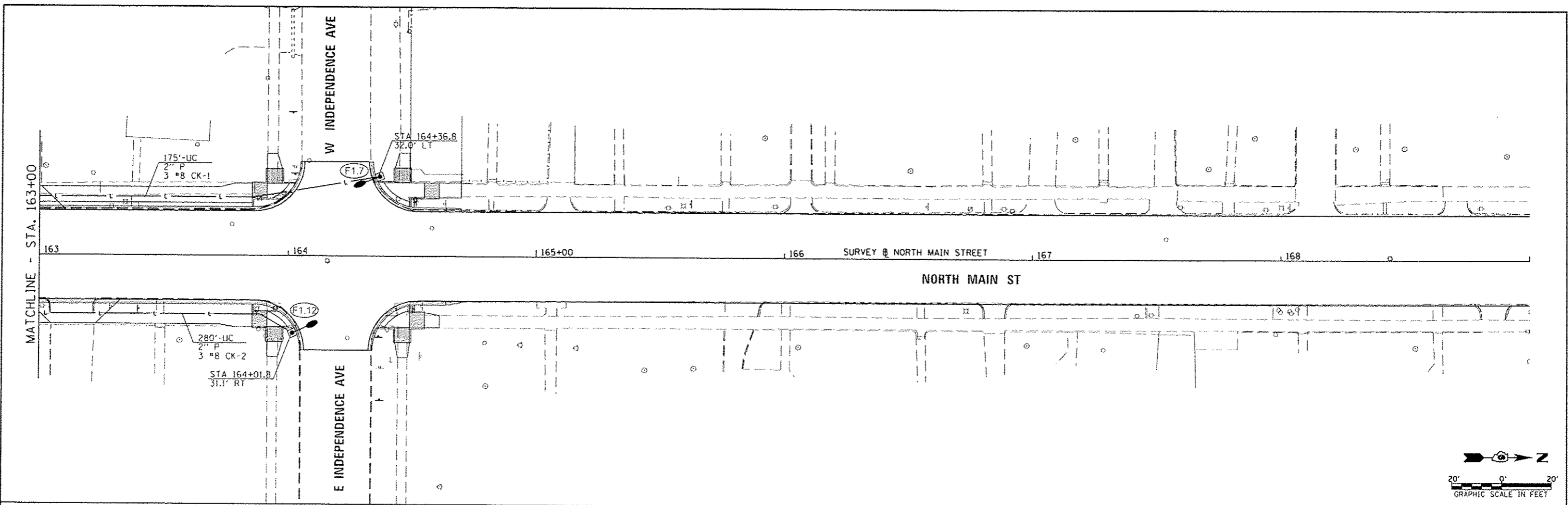
**LEGEND**

	STREET LIGHT, SINGLE (250 W)
	HANDHOLE
	LIGHTING CONTROLLER

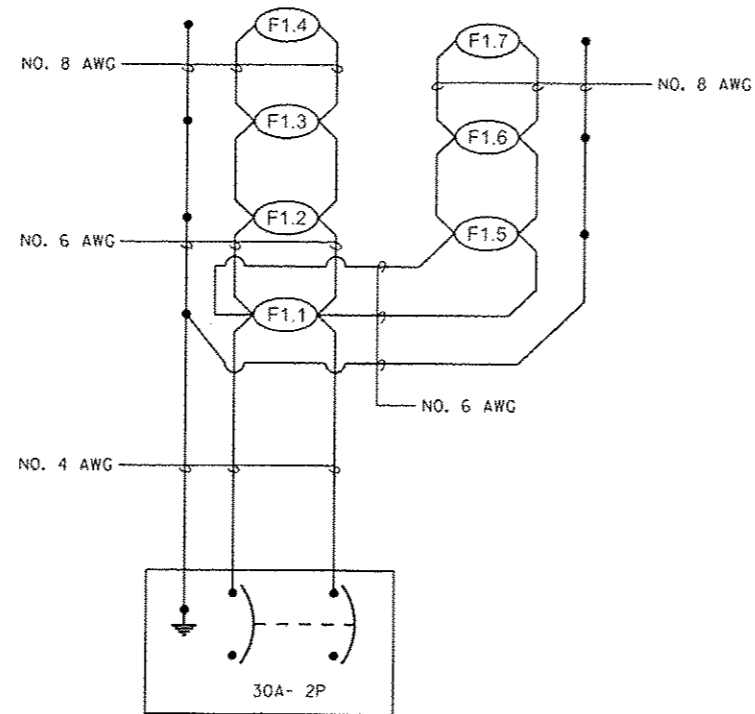
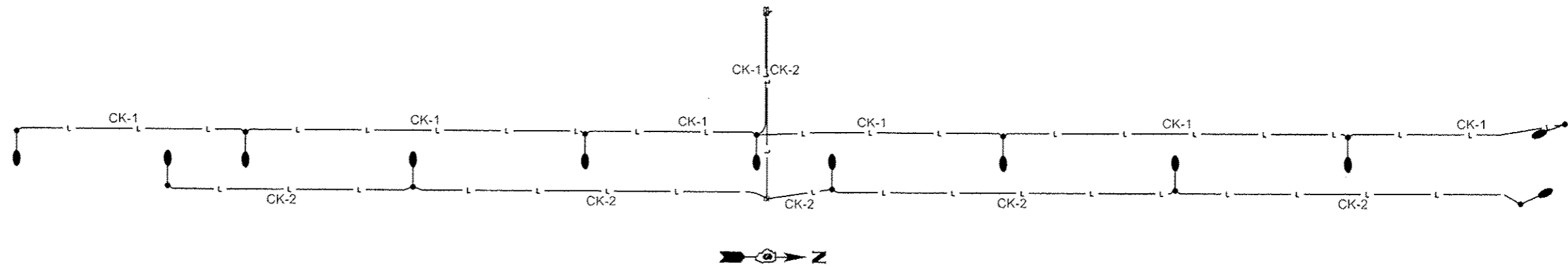
FILE NAME: V:\Transportation\3780\600 Sheets\3780	USER NAME: jwhut	DESIGNED: JMO	REVISED:	<b>STATE OF ILLINOIS DEPARTMENT OF TRANSPORTATION</b>	<b>CITY OF JACKSONVILLE NORTH MAIN STREET RESURFACING ROADWAY LIGHTING SCHEDULE OF QUANTITIES AND LEGEND</b>	F.A.J. RTE.:	SECTION:	COUNTY:	TOTAL SHEETS:	SHEET NO.:
	SHT: Lighting01.dgn	DRAWN: TJD	REVISED:			B190	15-00121-03-PV	MORGAN	65	42
	PLOT SCALE: 1/8" = 1' / in.	CHECKED: JRB	REVISED:			CONTRACT NO. 93670				
	PLOT DATE: 1/15/2016	DATE:	REVISED:			ILLINOIS FED. AID PROJECT				
				SCALE: NONE		SHEET 1 OF 4 SHEETS		STA. TO STA.		



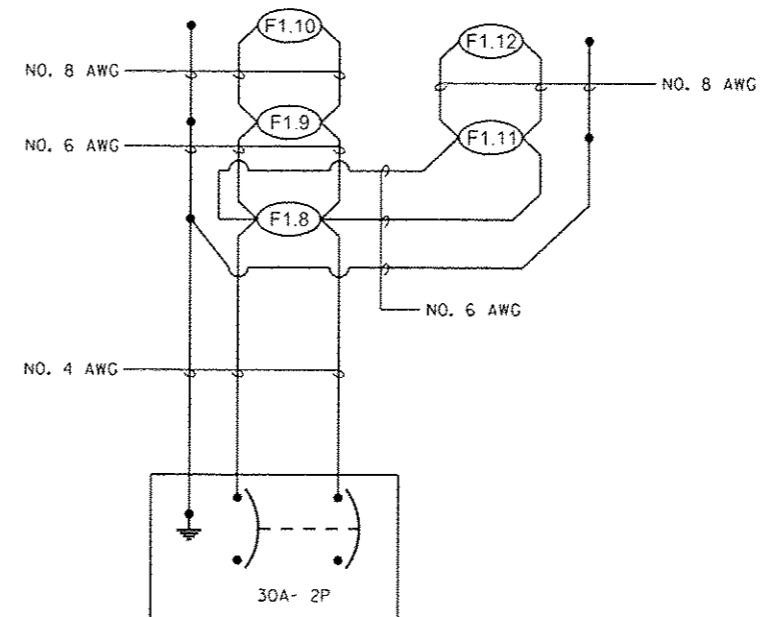
FILE NAME: \\transportation\3780\CA00_Sheets\3780_S111-Lighting02.dwg	USER NAME: jrb	DESIGNED: JRB	REVISED: -	STATE OF ILLINOIS DEPARTMENT OF TRANSPORTATION	CITY OF JACKSONVILLE NORTH MAIN STREET RESURFACING STREET LIGHTING PLAN			F.A.U. RTE. 8190	SECTION 15-00121-03-PV	COUNTY MORGAN	TOTAL SHEETS 65	SHEET NO. 43
SCALE: 1"=20'	DATE: 1/15/2016	DRAWN: TJD	REVISED: -		SCALE: 1"=20'	SHEET 2 OF 4 SHEETS	STA. 151+69.17 TO STA. 163+00.00	CONTRACT NO. 93670				
		CHECKED: JRB	REVISED: -		ILLINOIS FED. AID PROJECT							
			REVISED: -									



FILE NAME : W:\Transportation\3788\CADD Sheets\3788	USER NAME : jrb	DESIGNED : JRB	REVISED :	STATE OF ILLINOIS DEPARTMENT OF TRANSPORTATION	CITY OF JACKSONVILLE NORTH MAIN STREET RESURFACING STREET LIGHTING PLAN			F.A.U. RTE. 8190	SECTION 15-00121-03-PV	COUNTY MORGAN	TOTAL SHEETS 65	SHEET NO. 44
	SHG - LightingB3.dgn	DRAWN : TJD	REVISED :		SCALE: 1"=20'	SHEET 3	OF 4	SHEETS	STA. 163+00.00	TO STA. 169+00.00	CONTRACT NO. 93670 ILLINOIS FED. AID PROJECT	
*MODEL NAME:	PLOT SCALE : 40.0000 / 1 in	CHECKED : JRB	REVISED :									
	PLOT DATE : 1/15/2016	DATE :	REVISED :									

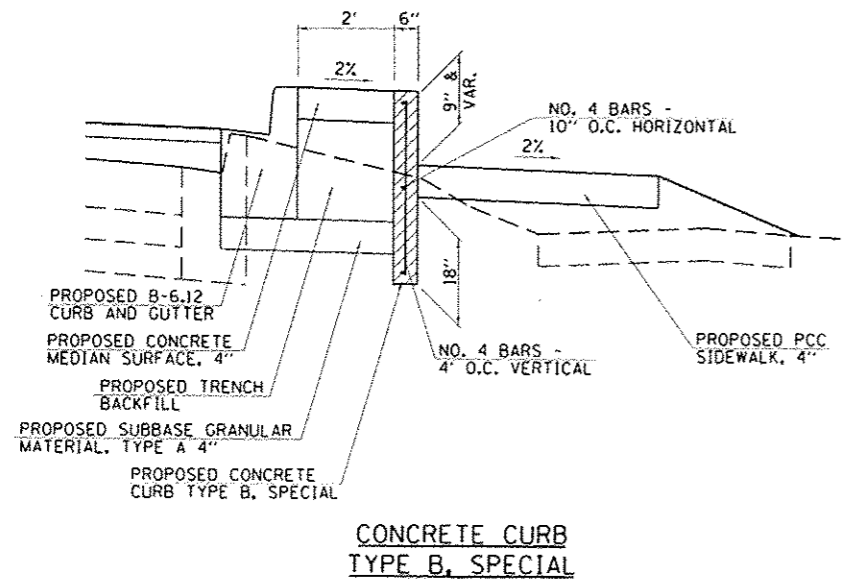


LIGHTING CIRCUIT NO. 1

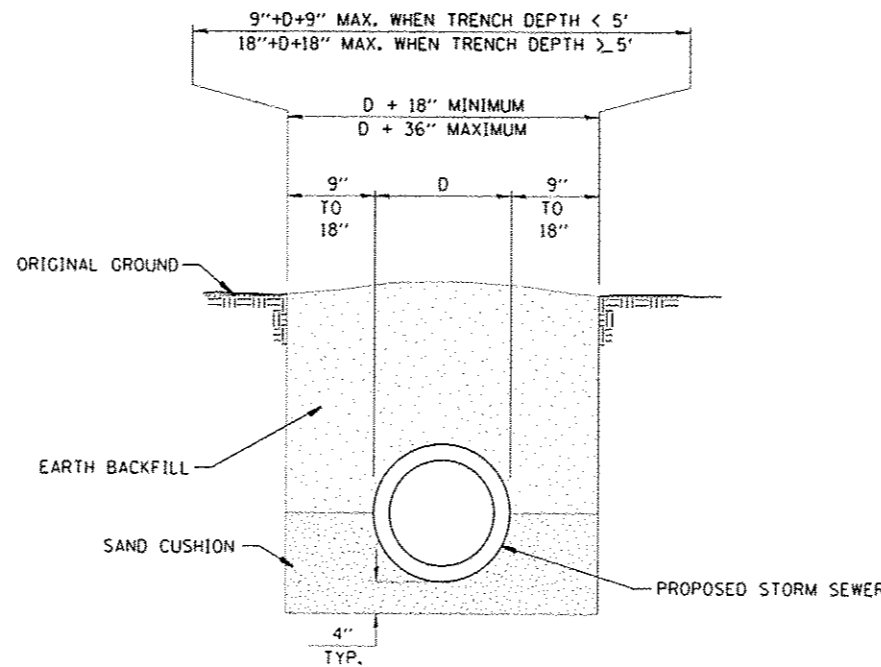


LIGHTING CIRCUIT NO. 2

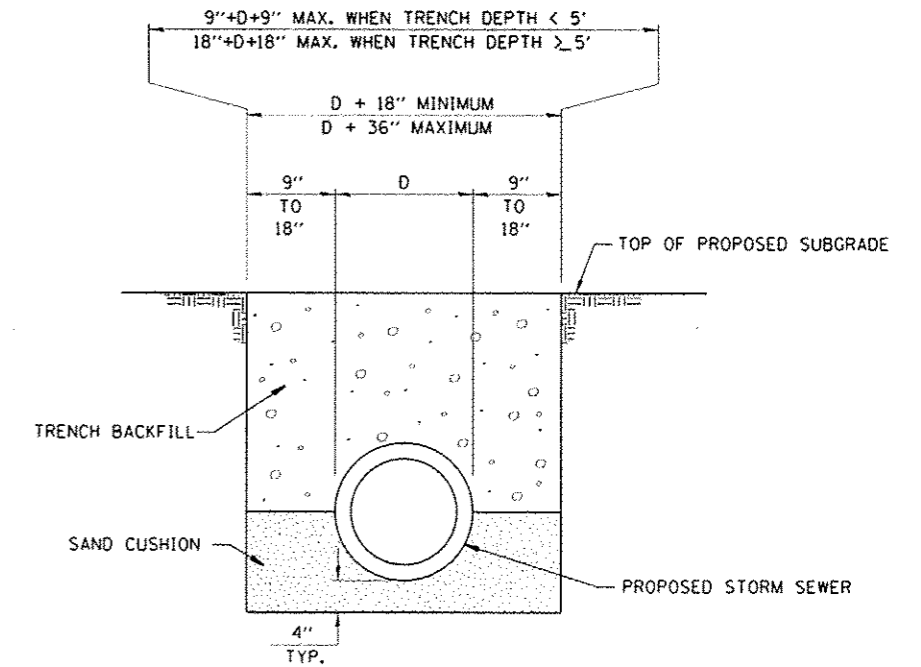
FILE NAME - V:\Transportation\3728\CA00 Sheets\3728	USER NAME - jwh SIT - Lighting84.dgn	DESIGNED - JMO	REVISED -	<b>STATE OF ILLINOIS DEPARTMENT OF TRANSPORTATION</b>	<b>CITY OF JACKSONVILLE NORTH MAIN STREET RESURFACING</b>			F.A.U. RTE. 8190	SECTION 15-00121-03-PV	COUNTY MORGAN	TOTAL SHEETS 65	SHEET NO. 45
*MODELNAME*	PLOT SCALE - 1/8"=1'-0"	DRAWN - TJD	REVISED -		SCALE: NONE	SHEET 4	OF 4	SHEETS	STA.	TO STA.	CONTRACT NO. 93670	
	PLOT DATE - 1/15/2016	CHECKED - JRB	REVISED -								ILLINOIS FED. AID PROJECT	
		DATE -	REVISED -									



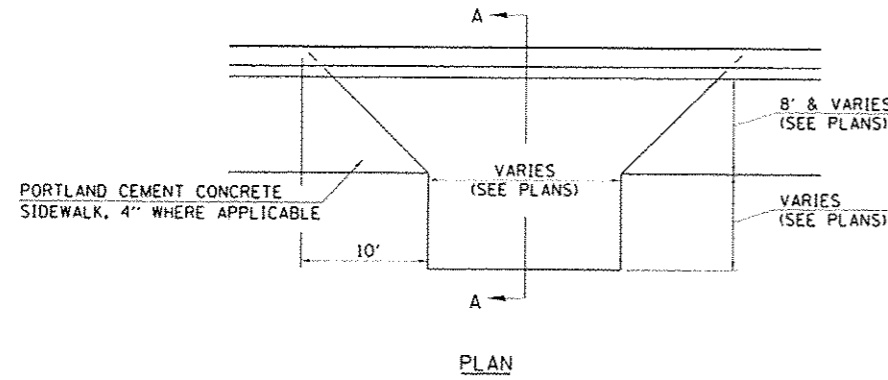
**CONCRETE CURB  
TYPE B, SPECIAL**



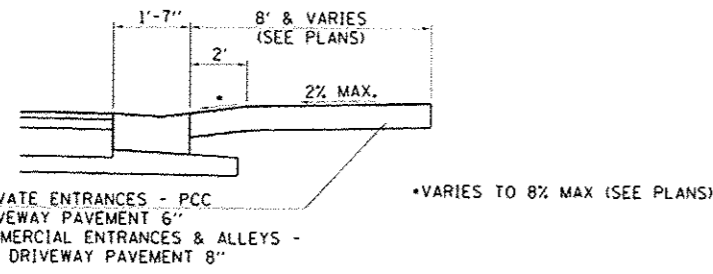
**DETAIL OF TRENCH EXCAVATION  
AND BACKFILL UNDER TURF**



**DETAIL OF TRENCH EXCAVATION  
AND BACKFILL UNDER PROPOSED  
ROADWAY PAVEMENT AND ENTRANCES**



**PLAN**

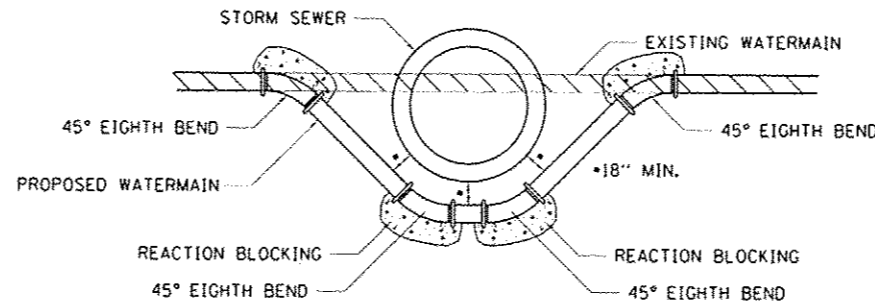


**SECTION A-A**

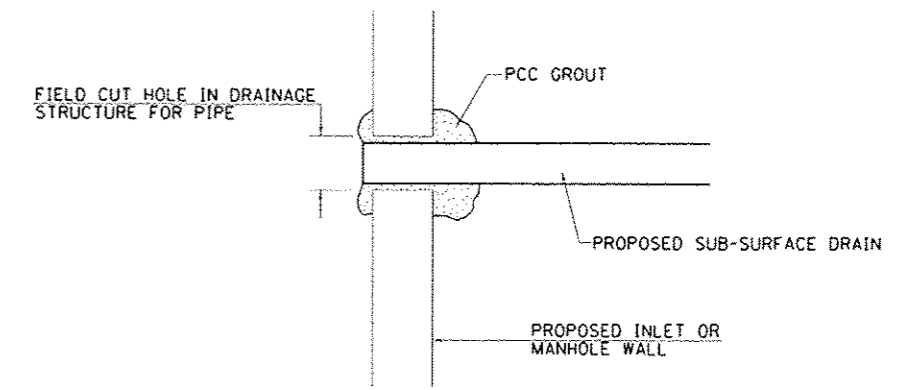
**NOTES FOR ENTRANCES**

- SIDEWALK THROUGH ENTRANCES TO MATCH DRIVEWAY PAVEMENT THICKNESS, BUT SHALL BE FORMED SEPARATELY, FINISHED AND PAID FOR PER SQUARE FOOT AS PORTLAND CEMENT CONCRETE SIDEWALK, 4" AS SPECIFIED IN SECTION 424 OF THE STANDARD SPECIFICATIONS.

**PROPOSED ENTRANCE DETAIL**

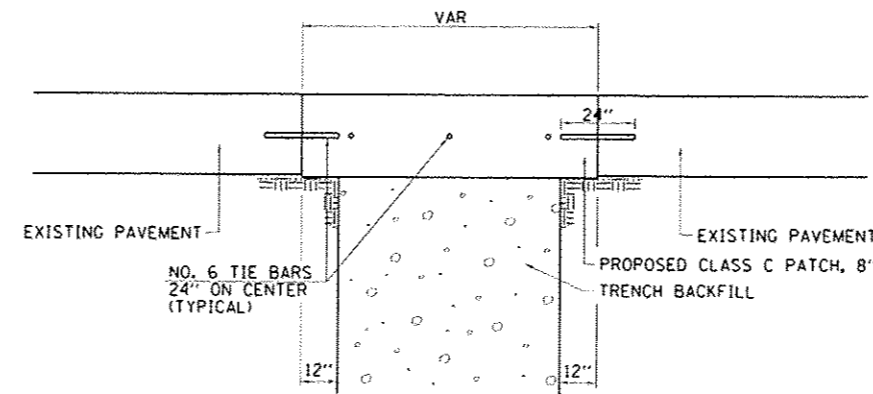


**DETAIL OF LOWERING WATERMAIN**

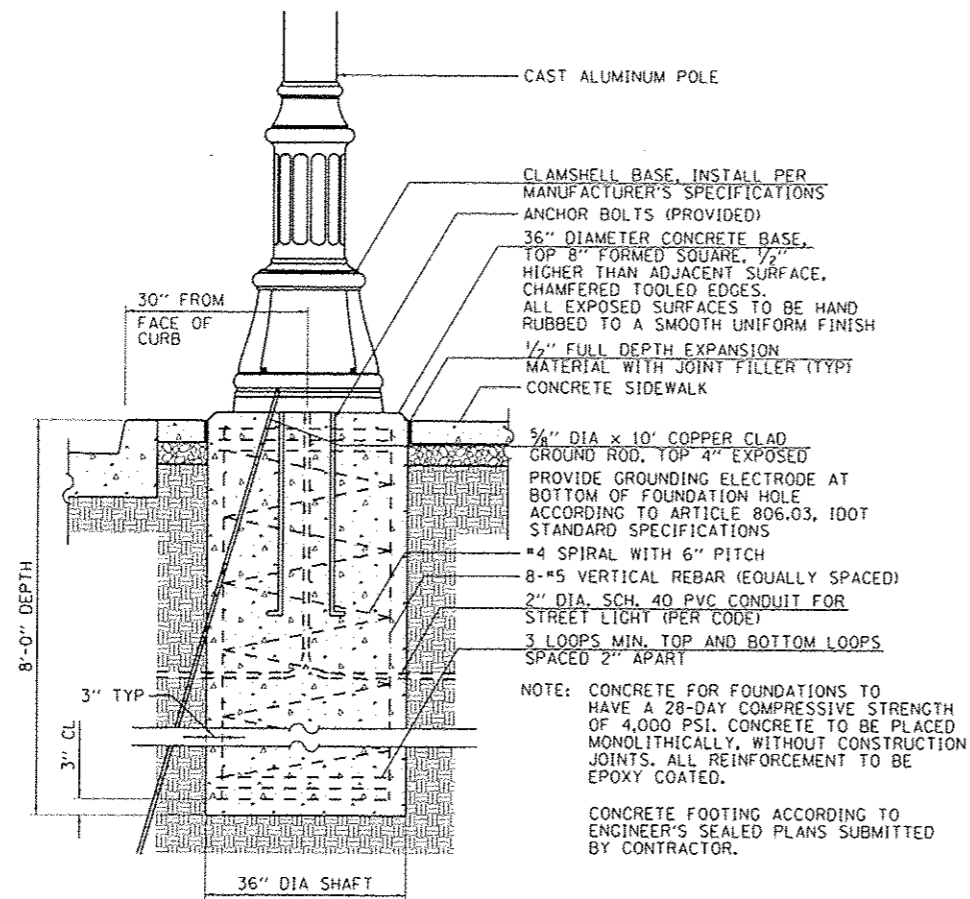


NOTE: ALL ITEMS REQUIRED FOR CONNECTING SUB-SURFACE DRAINS TO PROPOSED DRAINAGE STRUCTURES SHALL BE CONSIDERED INCLUDED IN THE COST OF CONSTRUCTION THE PROPOSED DRAINAGE STRUCTURE.

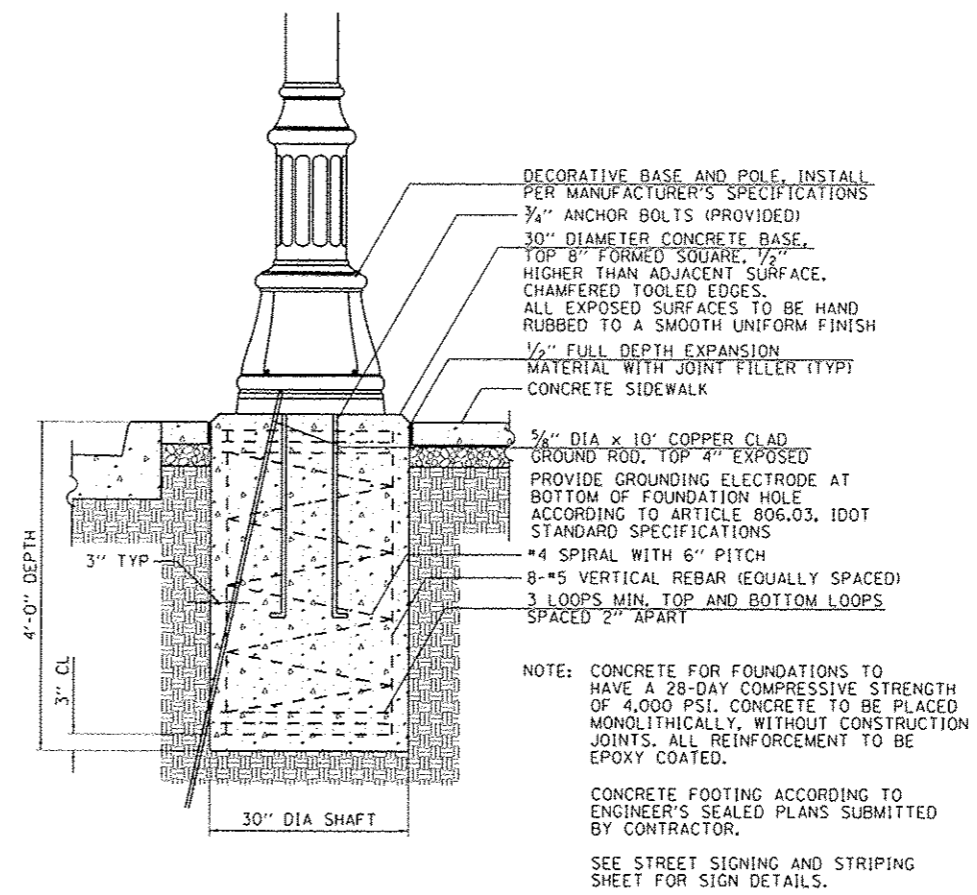
**DETAIL OF CONNECTING SUB-SURFACE DRAINS  
TO PROPOSED DRAINAGE STRUCTURES**



**CLASS C PATCHES DETAIL**

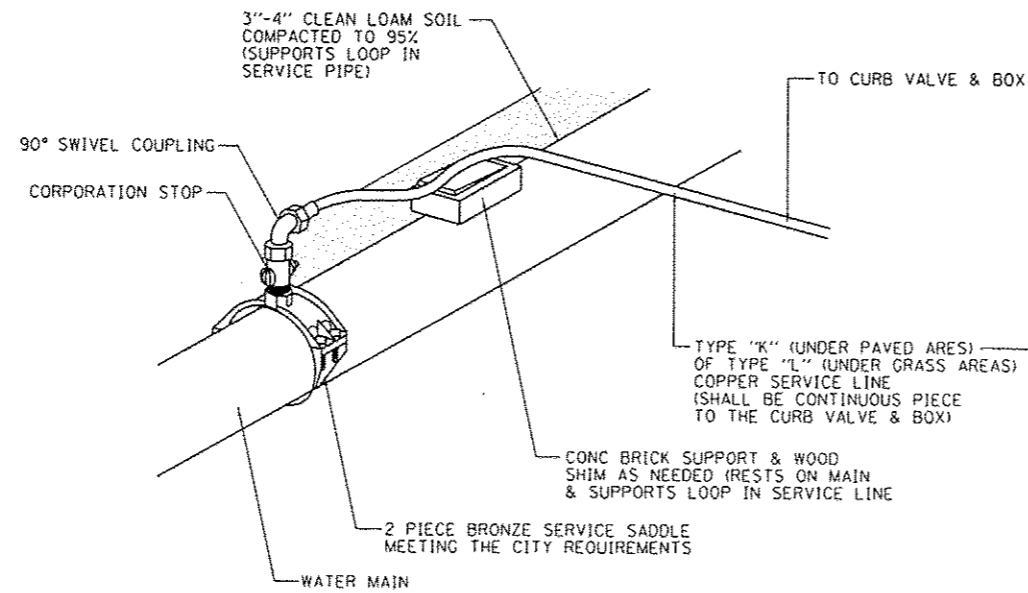


**STREET LIGHTING ASSEMBLY COMPLETE,  
TYPE F1**  
(NOT TO SCALE)



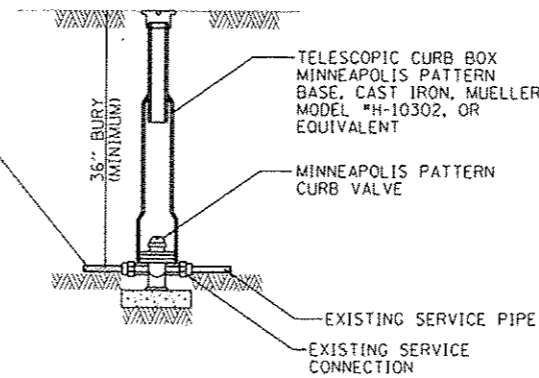
**RECTANGULAR RAPID-FLASHING BEACON (RRFB)  
LED CROSSWALK WARNING SYSTEM**  
(NOT TO SCALE)

FILE NAME	USER NAME	DESIGNED - JRB	REVISED -	STATE OF ILLINOIS DEPARTMENT OF TRANSPORTATION	CITY OF JACKSONVILLE NORTH MAIN STREET RESURFACING SPECIAL DETAILS	F.A.U. RTE.	SECTION	COUNTY	TOTAL SHEETS	SHEET NO.	
V:\Transportation\3700\CAD Sheets\3700	shc-dotmls@4.dgn	DRAWN - TJD	REVISED -			8190	15-00121-03-PV	MORGAN	65	47	
MODEL NAME	PLOT SCALE = 40,0000 / in.	CHECKED - JRB	REVISED -			CONTRACT NO. 93670					
	PLOT DATE = 1/15/2016	DATE -	REVISED -			SCALE: NONE	SHEET 2 OF 2 SHEETS	STA. TO STA.	ILLINOIS FED. AID PROJECT		



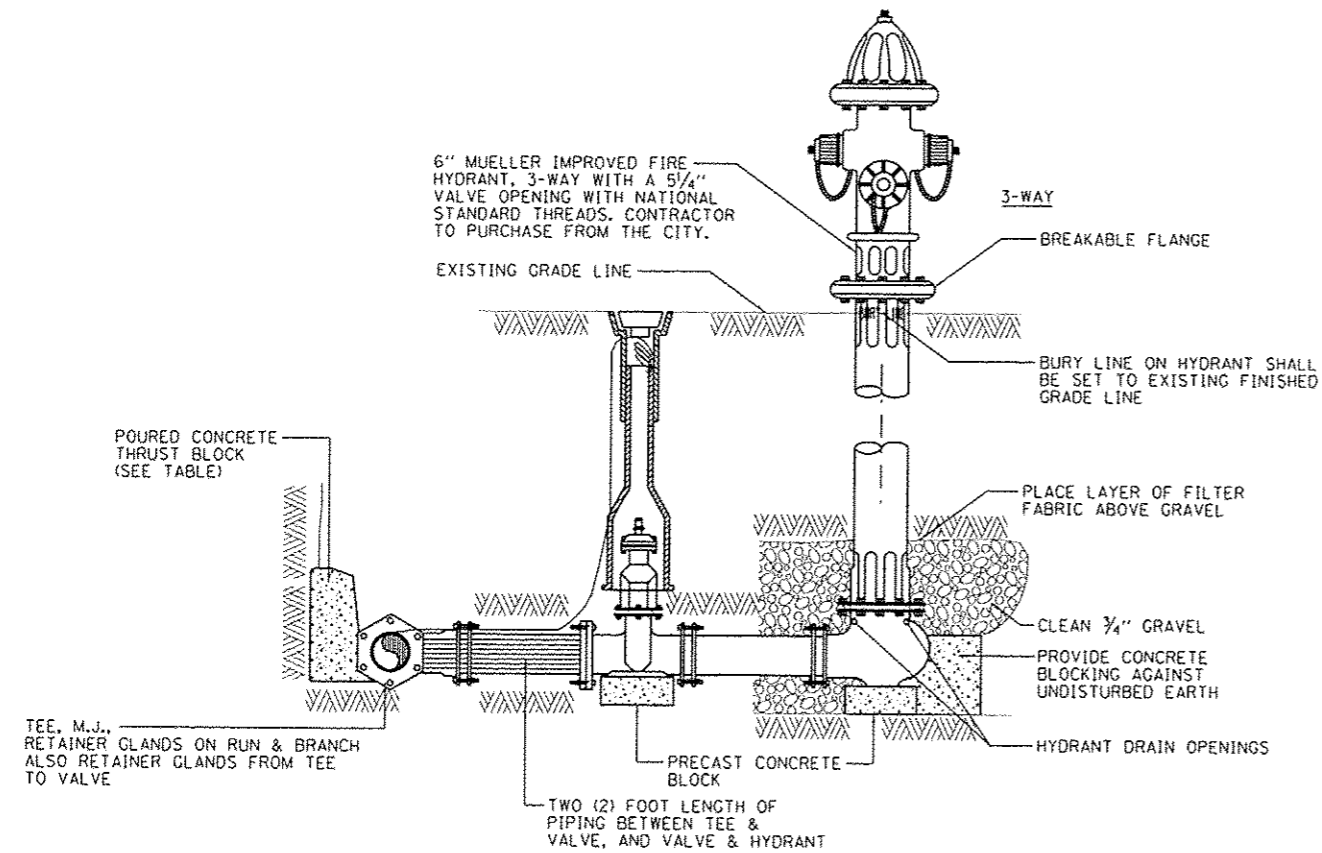
TYPICAL WATER SERVICE INSTALLATION

	SERVICE SADDLE	CORPORATION STOP	90° SWIVEL COUPLING	CURB VALVE
SIZE	MODEL NO.	MODEL NO.	MODEL NO.	MODEL NO.
3/4"	H-13000	B-25000	H-15069	B-25154
1"	H-13000	B-25000	H-15069	B-25154
2"	H-13000	B-25000	H-15068	B-25154

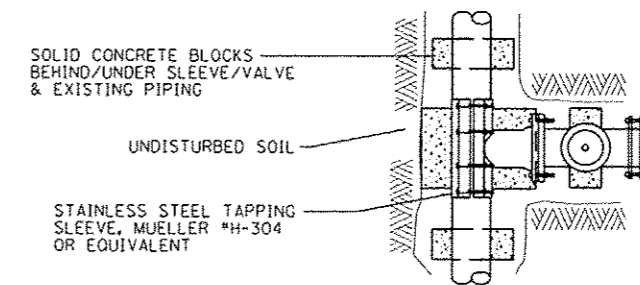


CURB BOX INSTALLATION

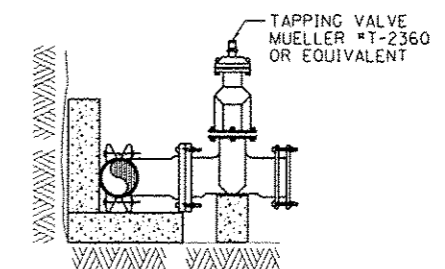
**WATER SERVICE INSTALLATION**  
(NOT TO SCALE)



**HYDRANT INSTALLATION**  
(NOT TO SCALE)



PLAN



ELEVATION

**TAPPING SLEEVE & VALVE BLOCKING**  
(NOT TO SCALE)

FILE NAME : Y:\Transportation\3702\CAD\00 Sheets\3702-shd-details02.dgn	USER NAME : jrb	DESIGNED - JRB	REVISED -
MODEL NAME :	PLT SCALE : 40,0000 / 1"	DRAWN - TJD	REVISED -
	PLT DATE : 1/19/2016	CHECKED - JRB	REVISED -
		DATE -	REVISED -

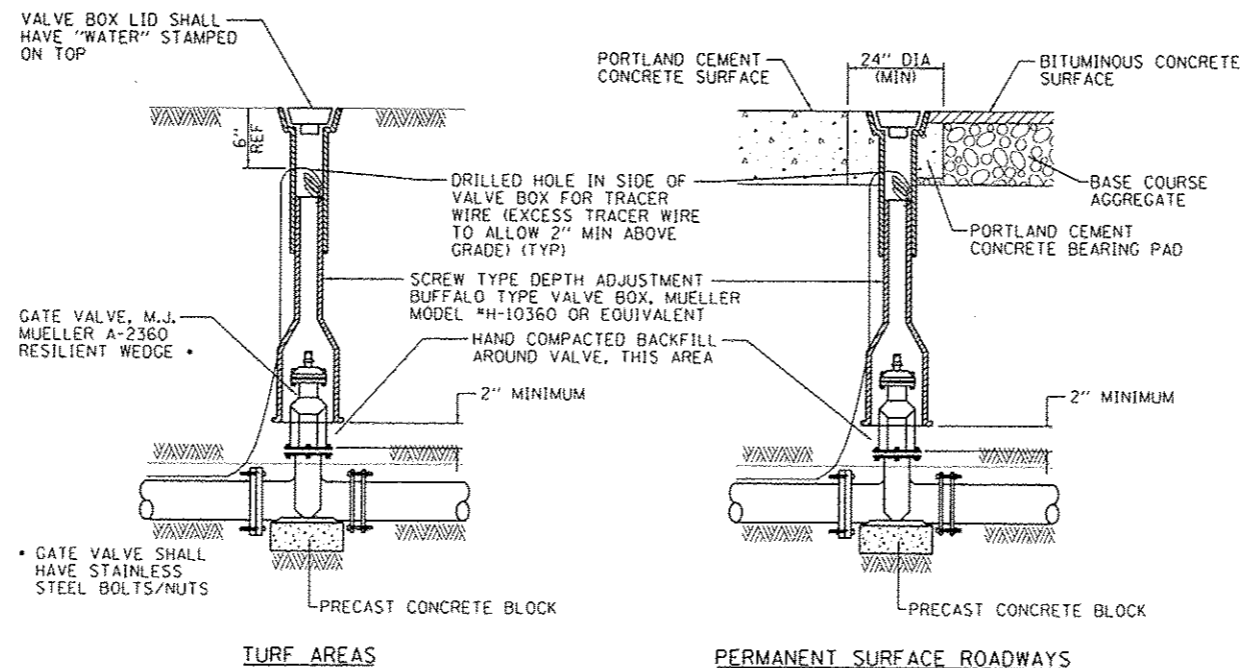
STATE OF ILLINOIS  
DEPARTMENT OF TRANSPORTATION

CITY OF JACKSONVILLE NORTH MAIN STREET RESURFACING  
WATER MAIN DETAILS

F.A.U. RTE.	SECTION	COUNTY	TOTAL SHEETS	SHEET NO.
8190	15-00121-03-PV	MORGAN	65	48
CONTRACT NO. 93670			ILLINOIS FED. AID PROJECT	

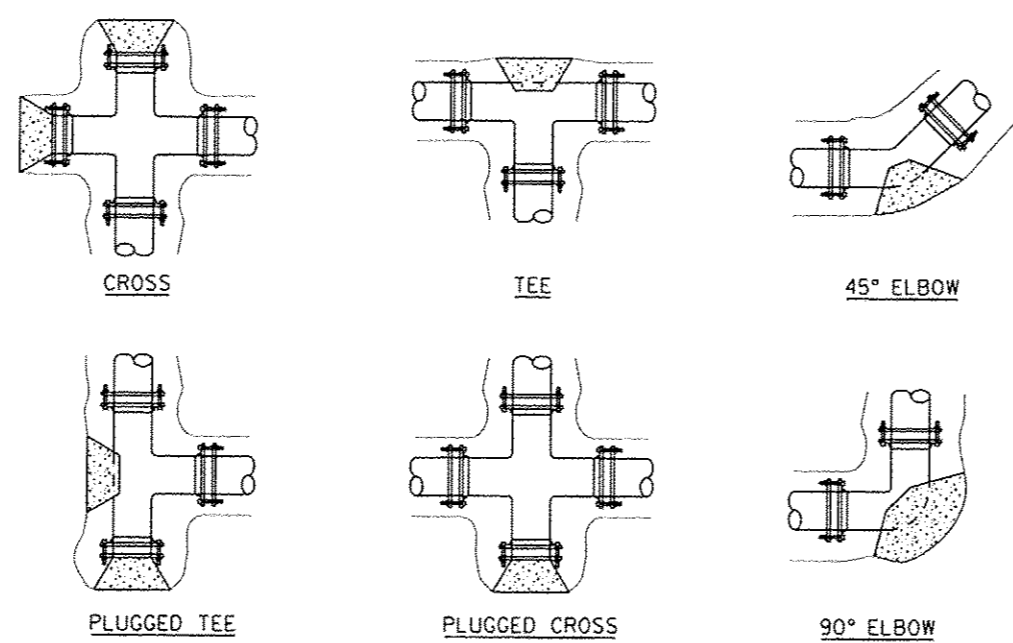
SCALE: NONE SHEET 1 OF 2 SHEETS STA. TO STA.





NOTE:  
ALL "IN LINE" VALVES SHALL RECEIVE RETAINER GLANDS IN LIEU OF STANDARD GLANDS AT NO EXTRA COSTS.

**VALVE BOX INSTALLATION**  
(NOT TO SCALE)



BEARING AREA THRUST BLOCKS  
PLUG, TEE, 22 1/2°, 11 1/4°

WATER MAIN	BLOCKS
4"	1.4 SQ FT
6"	2.8 SQ FT
8"	4.9 SQ FT
10"	7.3 SQ FT

BEARING AREA THRUST BLOCKS  
90°

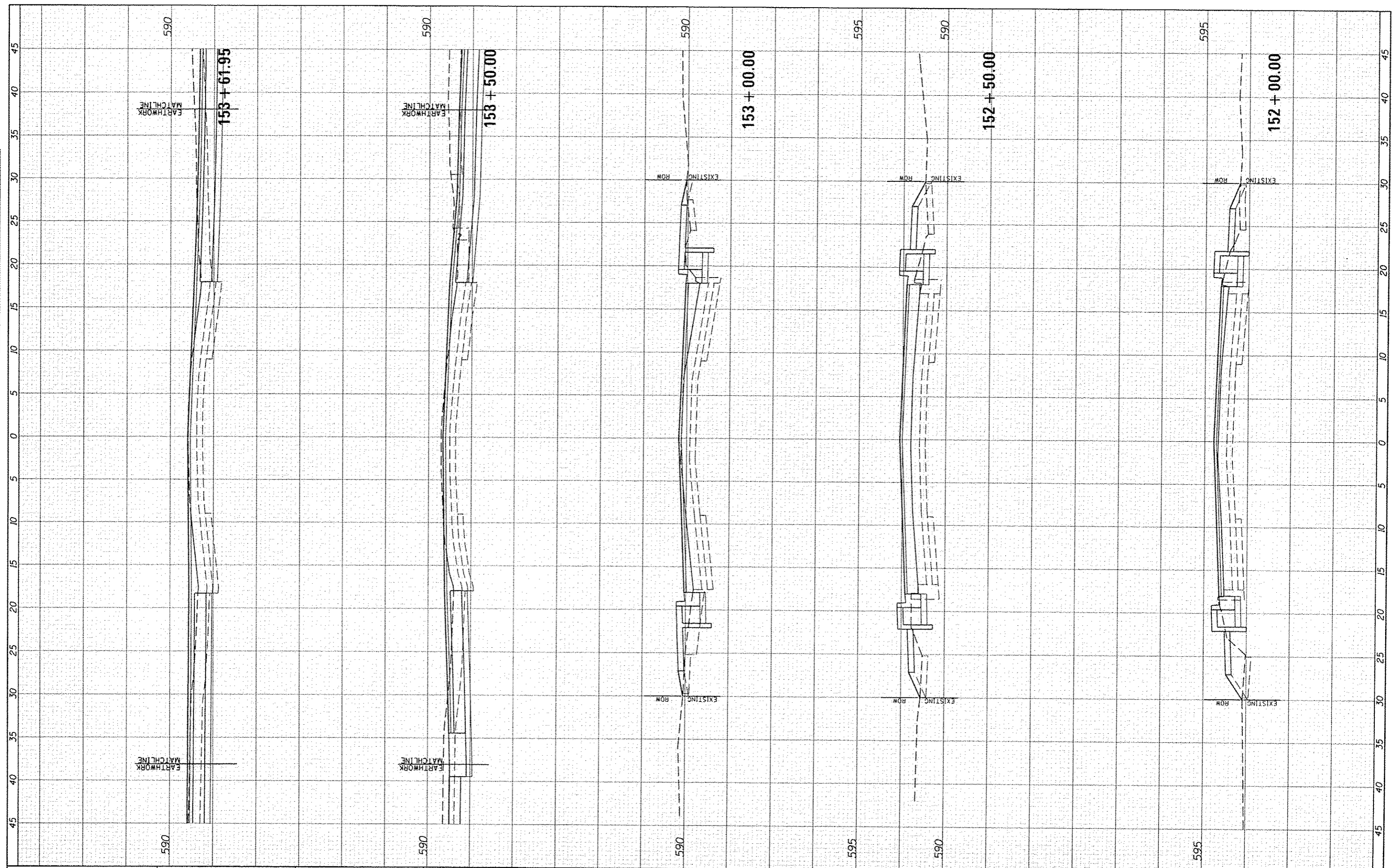
WATER MAIN	BLOCKS
4"	2.0 SQ FT
6"	4.0 SQ FT
8"	6.9 SQ FT
10"	10.3 SQ FT

- ALL BLOCKS TO BE CLASS SI CONCRETE (3500 PSI @ 14 DAYS)
- MINIMUM BEARING AREA (SEE CHART)
- ASSUMES 2000 PSI BEARING FOOTING
- CONTRACTOR RESPONSIBLE FOR ACTUAL SOIL CONDITION AND THRUST BLOCK ADEQUACY
- 4" W.M. SHALL HAVE A MIN 0.10 CU YD OF CONCRETE
- 6" W.M. SHALL HAVE A MIN 0.20 CU YD OF CONCRETE
- 8" W.M. SHALL HAVE A MIN 0.30 CU YD OF CONCRETE
- 10" W.M. SHALL HAVE A MIN 0.40 CU YD OF CONCRETE
- ALL VERTICAL FITTINGS SHALL BE RODDED TOGETHER WITH MIN 1/2" RODS
- ALL BLOCKS SHALL BE A MINIMUM OF 12" THICK, PLACE BETWEEN SOLID GROUND AND THE FITTINGS, AND SHALL BE ANCHORED IN SUCH A MANNER THAT PIPE AND FITTING JOINTS WILL BE ACCESSIBLE FOR REPAIRS. PLASTIC SHEETING (3 MIL POLYETHYLENE) SHALL BE LAID BETWEEN CONCRETE AND FITTING.
- RETAINER GLANDS SHALL BE USED IN CONJUNCTION WITH THRUST BLOCKING. (SEE SPECIFICATIONS FOR TABLE)
- MINIMUM TEST PRESSURE = 150 PSI
- VERTICAL TIE DOWN WITH CONCRETE.
  - MINIMUM 1/2" REBAR WITH 18" MIN. EMBEDMENT
  - AT PLUG, TEE, & 45° BEND FOR 8" PIPE, MINIMUM OF 64.3 CU FT
  - AT 90° BEND FOR 8" PIPE, MINIMUM OF 91.0 CU FT

**THRUST BLOCKING**  
(NOT TO SCALE)

FINAL	DATE
SUBMIT	BY
PROJECT	
NOTE BOOK	
AREAS CHECKED	

DESIGN	DATE
SURVEY	BY
PROJECT	
NOTE BOOK	
AREAS CHECKED	



FILE NAME: \\Transportation\3700\CADD Sheets\3700-sht-153.dgn  
 USER NAME: jwhite  
 PLOT SCALE: 1/8"=1'-0" / in.  
 PLOT DATE: 1/15/2016

DESIGNED -	JRB	REVISED -	
DRAWN -	TJD	REVISED -	
CHECKED -	JRB	REVISED -	
DATE -		REVISED -	

**STATE OF ILLINOIS  
DEPARTMENT OF TRANSPORTATION**

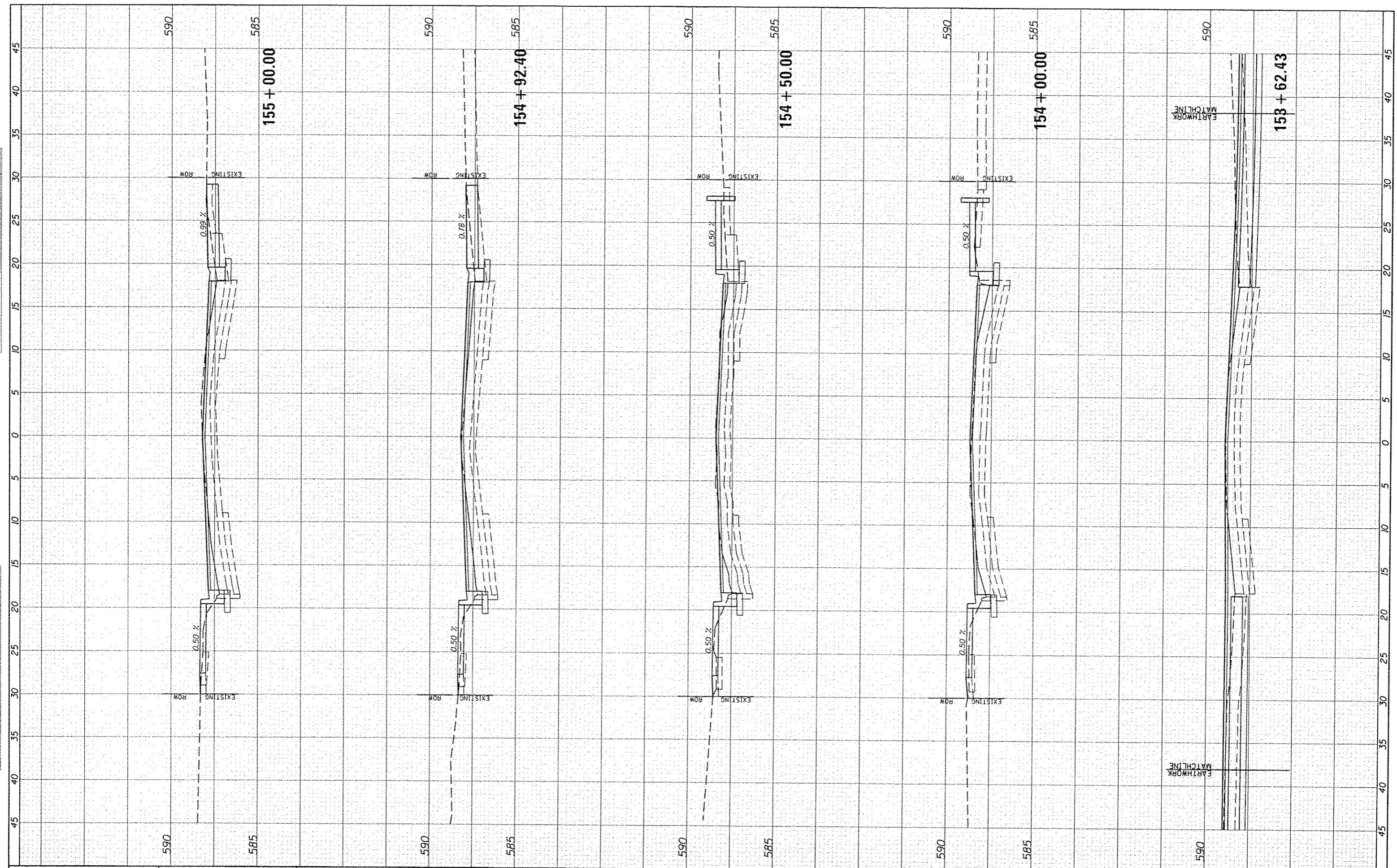
**CITY OF JACKSONVILLE NORTH MAIN STREET RESURFACING  
NORTH MAIN STREET CROSS SECTIONS**

SCALE: 1"=5'H, 2.5"=V | SHEET 1 OF 13 SHEETS | STA. 152+00.00 TO STA. 153+61.95

F.A.U. RTE. 8190	SECTION 15-00121-03-PV	COUNTY MORGAN	TOTAL SHEETS 65	SHEET NO. 50
				CONTRACT NO. 93670
ILLINOIS FED. AID PROJECT				

FINAL SURVEY  
 SURVEYED BY: \_\_\_\_\_ DATE: \_\_\_\_\_  
 CHECKED BY: \_\_\_\_\_ DATE: \_\_\_\_\_  
 NOTE BOOK NO. \_\_\_\_\_  
 AREAS CHECKED \_\_\_\_\_

ORIGINAL SURVEY  
 SURVEYED BY: \_\_\_\_\_ DATE: \_\_\_\_\_  
 CHECKED BY: \_\_\_\_\_ DATE: \_\_\_\_\_  
 NOTE BOOK NO. \_\_\_\_\_  
 AREAS CHECKED \_\_\_\_\_



FILE NAME: \\transportation\3780\CA00 Sheets\3780-shr-ss.c.dgn  
 USER NAME: jwhlta  
 PLOT SCALE: 10.0000' / 1" / 100  
 PLOT DATE: 1/15/2016

DESIGNED - JRB  
 DRAWN - TJD  
 CHECKED - JRB  
 DATE -

REVISED -  
 REVISED -  
 REVISED -  
 REVISED -

**STATE OF ILLINOIS  
 DEPARTMENT OF TRANSPORTATION**

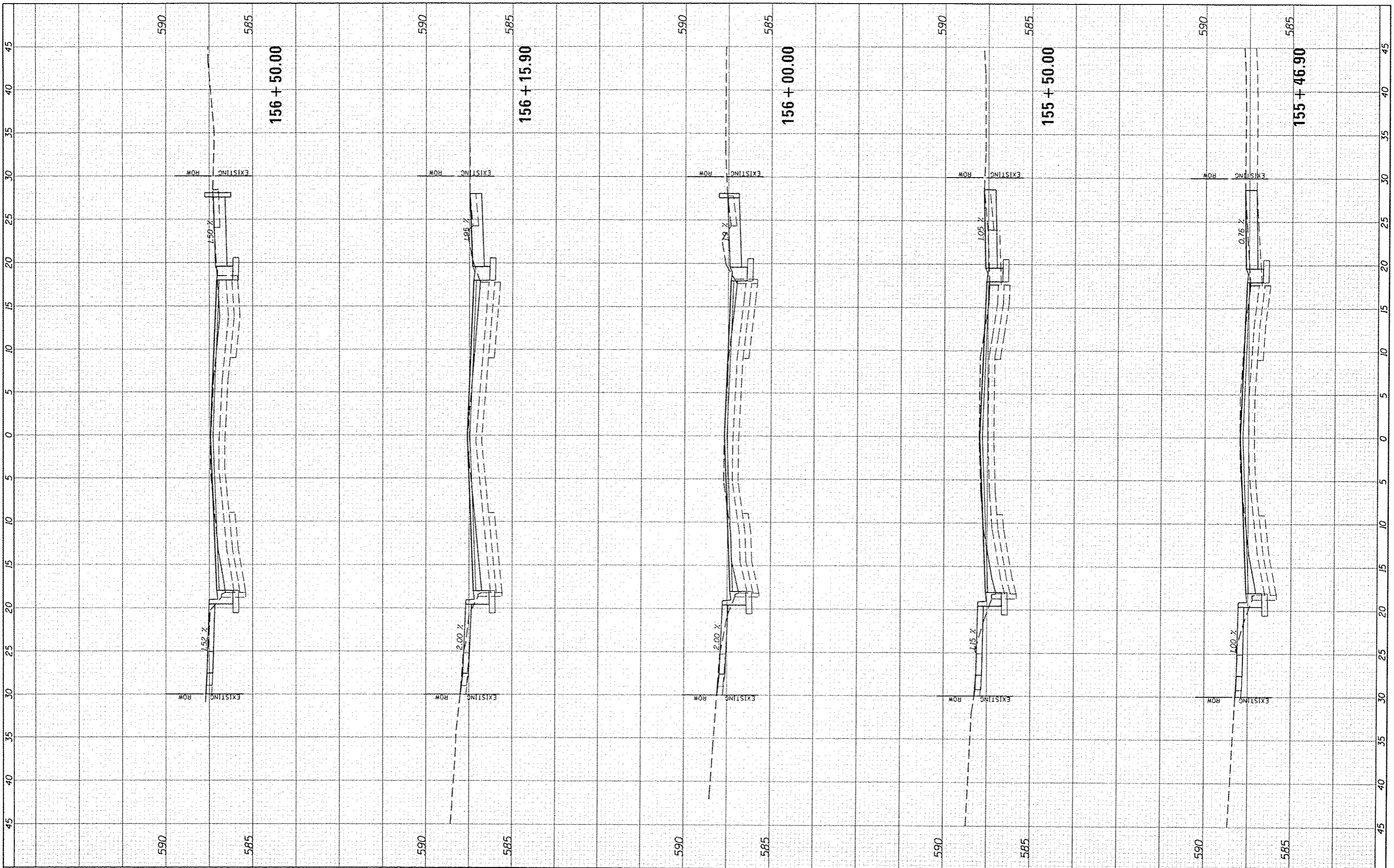
**CITY OF JACKSONVILLE NORTH MAIN STREET RESURFACING  
 NORTH MAIN STREET CROSS SECTIONS**

SCALE: 1"=5'H, 2.5"V SHEET 2 OF 13 SHEETS STA. 153+62.43 TO STA. 155+00.00

F.A.U. RTE. 8190	SECTION 15-00121-03-PV	COUNTY MORGAN	TOTAL SHEETS 65	SHEET NO. 51
CONTRACT NO. 93670			ILLINOIS FED. AID PROJECT	

FINAL	DATE
SUBMITTED	
REVISIONS	
NO. DATE	
BY	
DATE	
BY	
DATE	
BY	
DATE	

ORIGINAL	DATE
REVISIONS	
NO. DATE	
BY	
DATE	
BY	
DATE	
BY	
DATE	



FILE NAME :  
 W:\Transportation\3700\CADD Sheets\3700-sht-\*.dgn  
 #MODELNAME\*

USER NAME : jrb  
 PLOT SCALE : 10.0000' / in.  
 PLOT DATE : 1/15/2016

DESIGNED - JRB  
 DRAWN - TJD  
 CHECKED - JRB  
 DATE -

REVISED -  
 REVISED -  
 REVISED -  
 REVISED -

**STATE OF ILLINOIS  
 DEPARTMENT OF TRANSPORTATION**


**CITY OF JACKSONVILLE NORTH MAIN STREET RESURFACING  
 NORTH MAIN STREET CROSS SECTIONS**

SCALE: 1"=5'H, 2.5"=V SHEET 3 OF 13 SHEETS STA. 155+46.90 TO STA. 156+50.00

F.A.U. RTE.	SECTION	COUNTY	TOTAL SHEETS	SHEET NO.
8190	15-00121-03-PV	MORGAN	65	52
CONTRACT NO. 93670			ILLINOIS FED. AID PROJECT	

FINAL	DATE
STARTED	
SURVEY	
NOTE BOOK	
NO.	
APPROVED	
DATE	
NO.	

DESIGNED	DATE
DRAWN	
CHECKED	
DATE	
NO.	
APPROVED	
DATE	
NO.	



FILE NAME: \\transportation\3788\CADD Sheets\3788\str.resurf.dgn  
 USER NAME: jwhite  
 PLOT SCALE: 1/8"=1'-0"  
 PLOT DATE: 1/15/2016

DESIGNED - JRB  
 DRAWN - TJD  
 CHECKED - JRB  
 DATE -

REVISED -  
 REVISED -  
 REVISED -  
 REVISED -

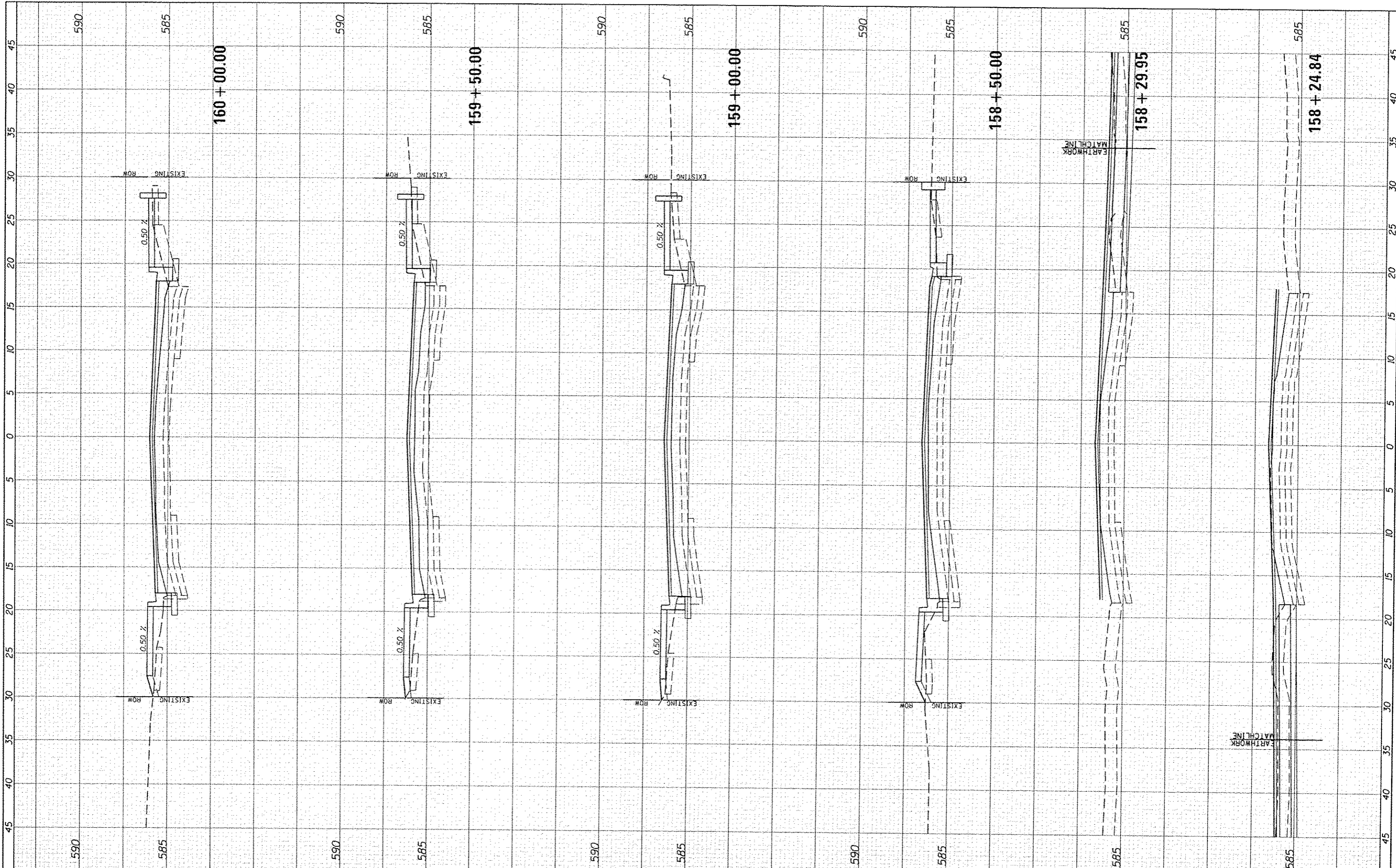
STATE OF ILLINOIS  
 DEPARTMENT OF TRANSPORTATION

CITY OF JACKSONVILLE NORTH MAIN STREET RESURFACING  
 NORTH MAIN STREET CROSS SECTIONS  
 SCALE: 1"=5'H, 2.5"V  
 SHEET 4 OF 13 SHEETS  
 STA. 156+63.90 TO STA. 158+00.00

F.A.U. RTE. 8190  
 SECTION 15-00121-03-PV  
 COUNTY MORGAN  
 TOTAL SHEETS 65  
 SHEET NO. 53  
 CONTRACT NO. 93670  
 ILLINOIS FED. AID PROJECT

FILE NAME	DATE
REVISIONS	
NO.	
DATE	
BY	
AREA CHECKED	
NO.	
DATE	
BY	
AREA CHECKED	
NO.	
DATE	
BY	

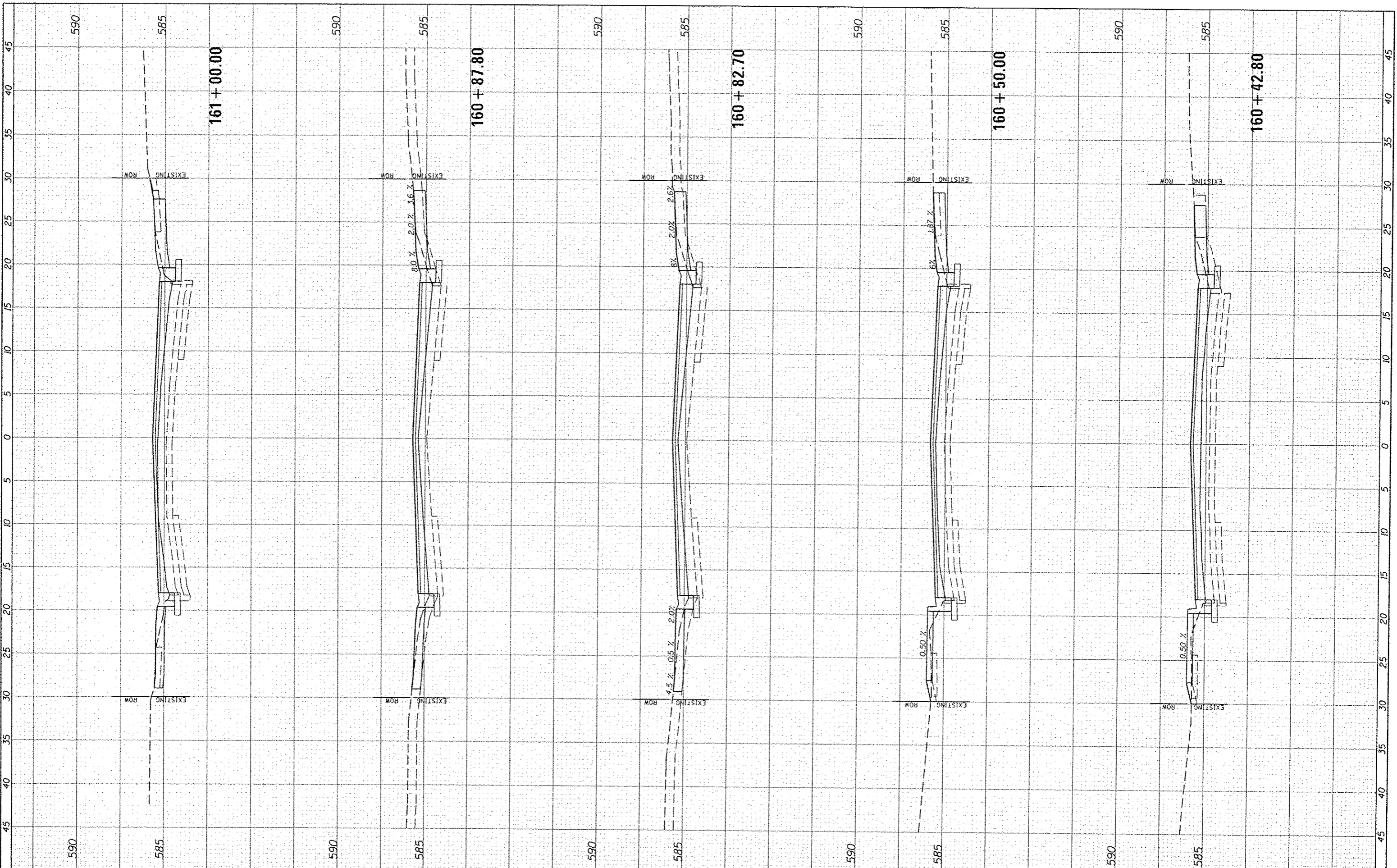
FILE NAME	DATE
REVISIONS	
NO.	
DATE	
BY	
AREA CHECKED	
NO.	
DATE	
BY	
AREA CHECKED	
NO.	
DATE	
BY	



FILE NAME	USER NAME	DESIGNED	REVISIONS	<b>STATE OF ILLINOIS DEPARTMENT OF TRANSPORTATION</b>	<b>CITY OF JACKSONVILLE NORTH MAIN STREET RESURFACING NORTH MAIN STREET CROSS SECTIONS</b>	F.A.U. RTE.	SECTION	COUNTY	TOTAL SHEETS	SHEET NO.
15-00121-03-PV	MORGAN	65	54							
SCALE: 1"=5'H, 2.5"V SHEET 5 OF 13 SHEETS STA. 158+24.84 TO STA. 160+00.00						CONTRACT NO. 93670				
ILLINOIS FED. AID PROJECT										

DATE	
BY	
FINAL	
SURVEY	
NO. _____	
NOTE BOOK	
NO. _____	
AREAS CHECKED	

DATE	
BY	
DESIGNED	
DRAWN	
CHECKED	
DATE	



FILE NAME =  
 V:\Transportation\3780\CA00 Sheets\3780-sht-vp.dgn

USER NAME = jwhite  
 DESIGNED - JRB  
 DRAWN - TJD  
 CHECKED - JRB  
 DATE -

REVISIONS  
 REVISION -  
 REVISION -  
 REVISION -  
 REVISION -

**STATE OF ILLINOIS  
 DEPARTMENT OF TRANSPORTATION**

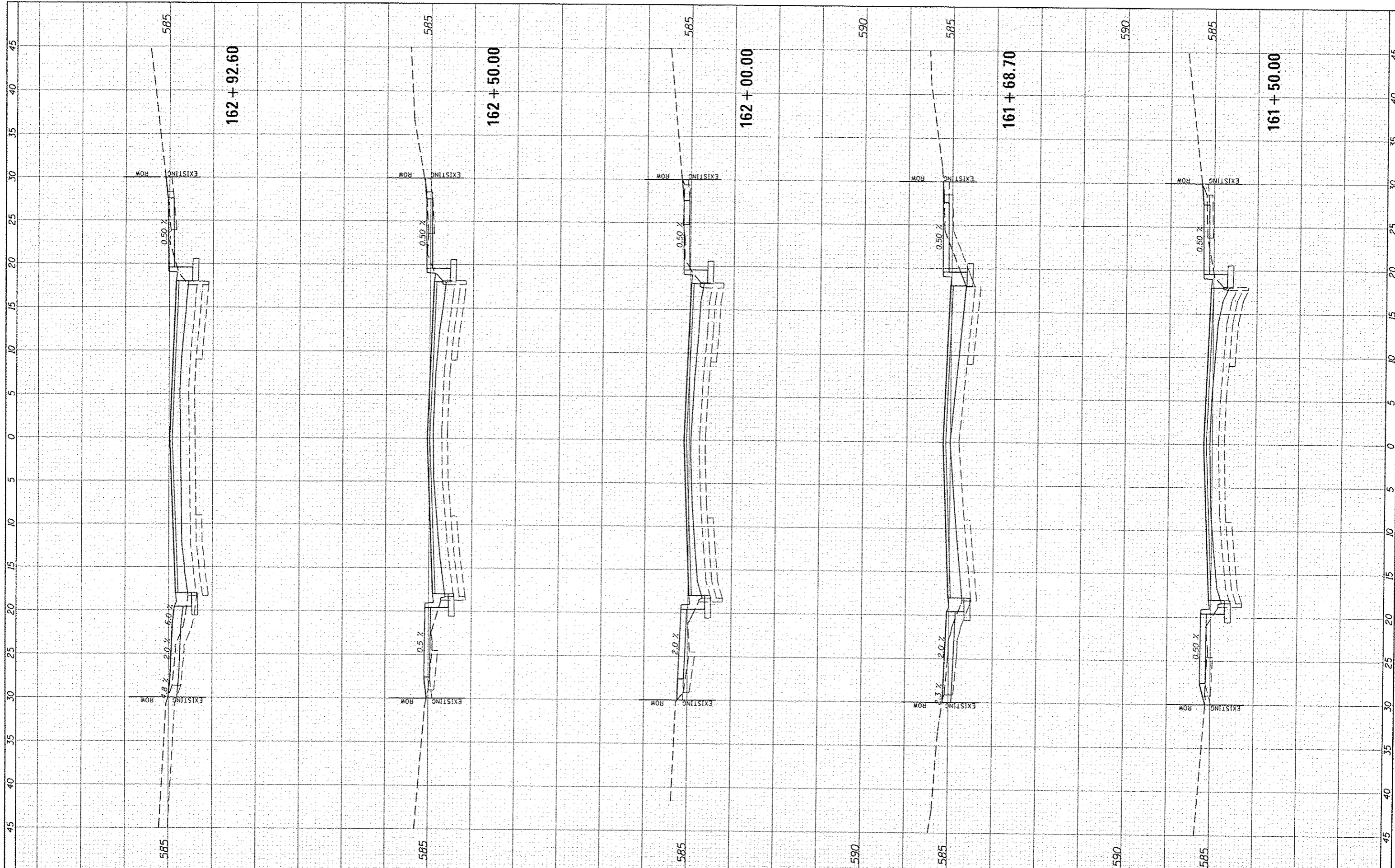
**CITY OF JACKSONVILLE NORTH MAIN STREET RESURFACING  
 NORTH MAIN STREET CROSS SECTIONS**

SCALE: 1"=5'H, 2.5"V SHEET 6 OF 13 SHEETS STA. 160+42.80 TO STA. 161+00.00

F.A.U. R.T.E. 8190	SECTION 15-00121-03-PV	COUNTY MORGAN	TOTAL SHEETS 65	SHEET NO. 55
CONTRACT NO. 93670			ILLINOIS FED. AID PROJECT	

FINE SURVEY  
 SURVEY PLOTTED  
 NOTE BOOK AREA  
 NO. AREAS CHECKED

ORIGINAL SURVEY  
 SURVEY PLOTTED  
 NOTE BOOK AREA  
 NO. AREAS CHECKED

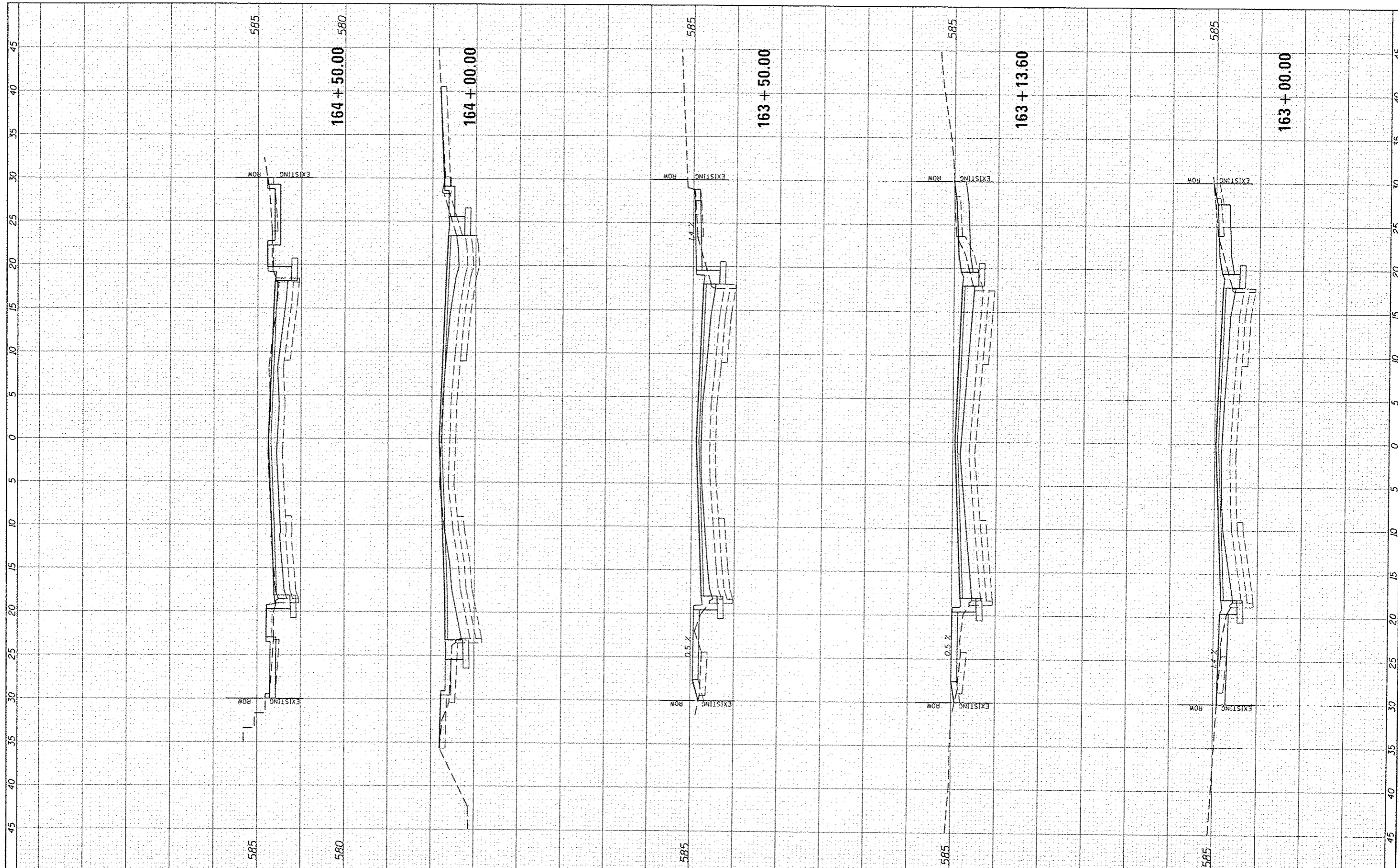


FILE NAME * V:\Transportation\3788\CA00 Sheets\3788-sht-7.dgn	USER NAME * jwhite	DESIGNED - JRB DRAWN - TJD CHECKED - JRB DATE -	REVISED - REVISED - REVISED - REVISED -	<b>STATE OF ILLINOIS          DEPARTMENT OF TRANSPORTATION</b>		<b>CITY OF JACKSONVILLE NORTH MAIN STREET RESURFACING          NORTH MAIN STREET CROSS SECTIONS</b>		F.A.U. RTE. 8190	SECTION 15-00121-03-PV	COUNTY MORGAN	TOTAL SHEETS 65	SHEET NO. 56
PLOT SCALE = 10.0000' / 1"				SCALE: 1"=5'H, 2.5"=V		SHEET 7 OF 13 SHEETS		STA. 161+50.00 TO STA. 162+92.60		CONTRACT NO. 93670		
PLOT DATE = 1/15/2016										ILLINOIS FED. AID PROJECT		



FINAL	DESIGNED	DATE
SURVEY	DRAWN	
NOTE BOOK	CHECKED	
AREAS CHECKED	REVISIONS	

DESIGNED	DATE
DRAWN	
CHECKED	
REVISIONS	



FILE NAME V:\transportation\3700\CA00 Sheets\3700-shrres.c.dgn	USER NAME jwhite	DESIGNED - JRB	REVISIONS -
PLT SCALE 10.0000 / in.		DRAWN - TJO	REVISIONS -
PLOT DATE 1/15/2016		CHECKED - JRB	REVISIONS -
		DATE -	REVISIONS -

**STATE OF ILLINOIS  
DEPARTMENT OF TRANSPORTATION**

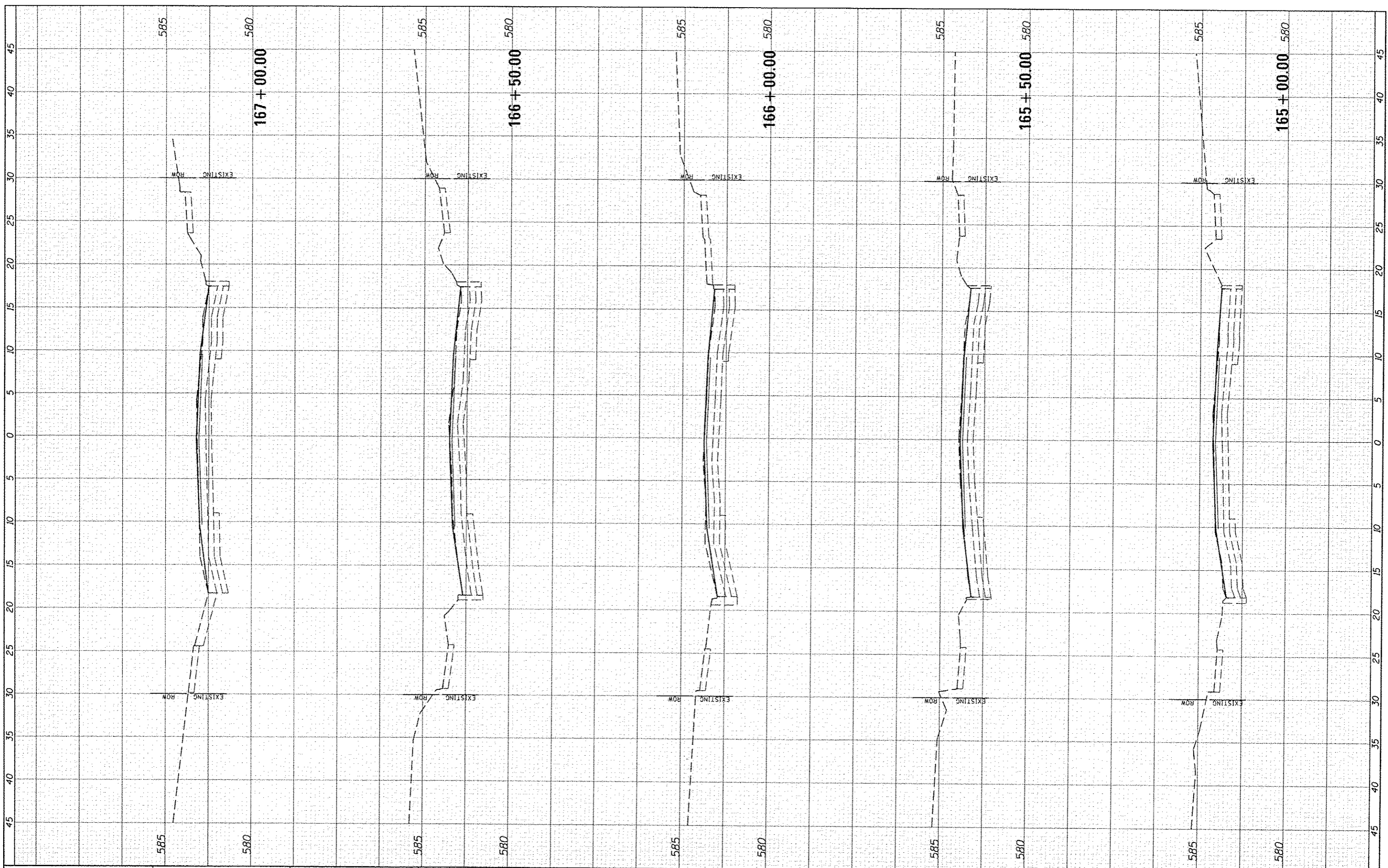
**CITY OF JACKSONVILLE NORTH MAIN STREET RESURFACING  
NORTH MAIN STREET CROSS SECTIONS**

SCALE: 1"=5'H, 2.5"V SHEET 8 OF 13 SHEETS STA. 163+00.00 TO STA. 164+50.00

F.A.U. R.T.E. 8190	SECTION 15-00121-03-PV	COUNTY MORGAN	TOTAL SHEETS 65	SHEET NO. 57
CONTRACT NO. 93670				
ILLINOIS FED. AID PROJECT				

FILE	DATE
SURVEYED	BY
PLOTTED	
NOTE BOOK	
TEMPERATURE	
AREAS CHECKED	
NO.	

ORIGINAL	DATE
SURVEYED	BY
PLOTTED	
NOTE BOOK	
TEMPERATURE	
AREAS CHECKED	
NO.	



FILE NAME * V:\transportation\3720\CADD Sheets\3720-sh1-c.dgn	USER NAME = jwhite	DESIGNED - JRB	REVISED -
#MODELNAME*	PLOT SCALE = 10.0000' / in.	DRAWN - TJD	REVISED -
	PLOT DATE = 1/15/2016	CHECKED - JRB	REVISED -
		DATE -	REVISED -

**STATE OF ILLINOIS**  
**DEPARTMENT OF TRANSPORTATION**

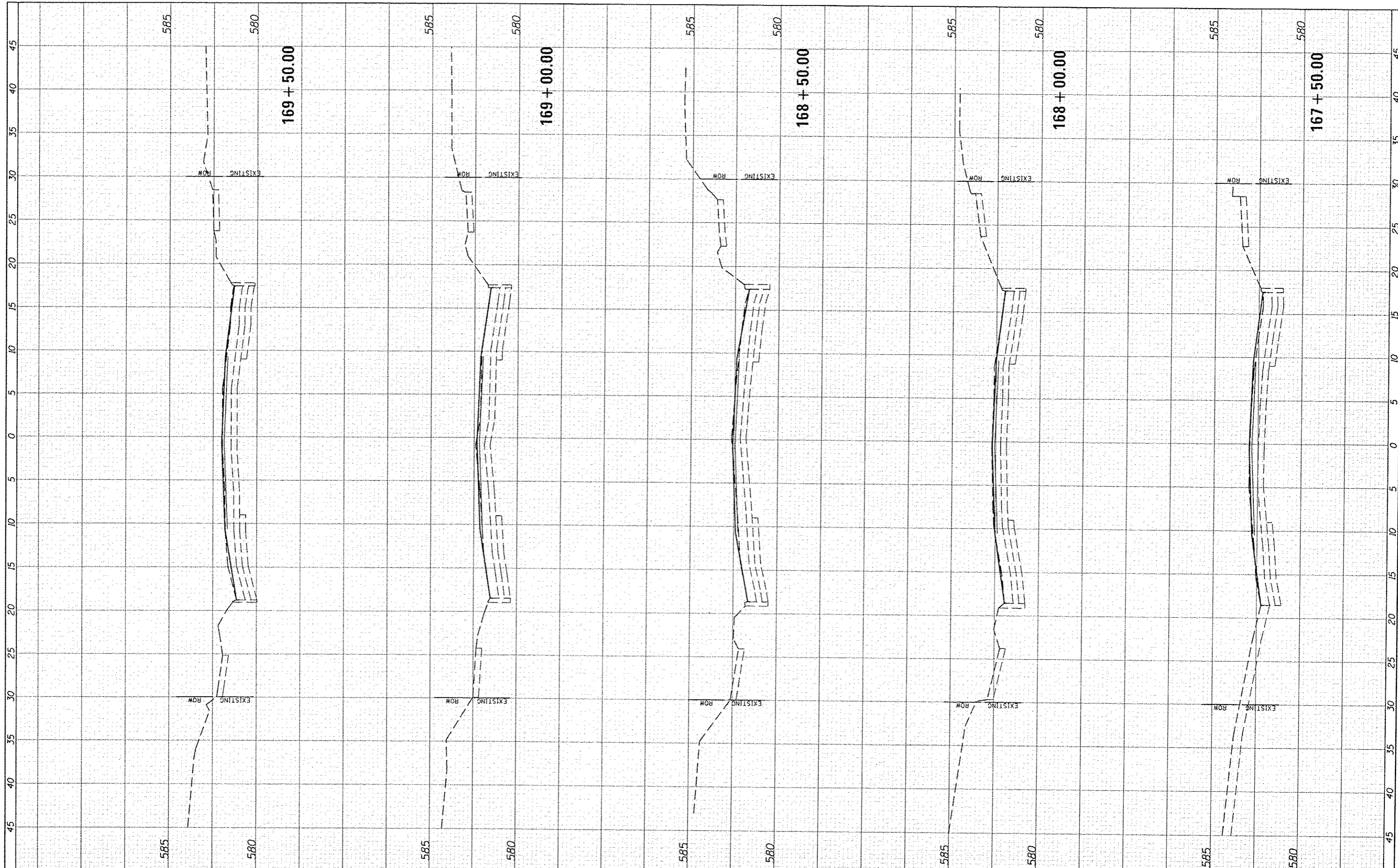
**CITY OF JACKSONVILLE NORTH MAIN STREET RESURFACING**  
**NORTH MAIN STREET CROSS SECTIONS**

SCALE: 1"=5'H, 2.5"V    SHEET 9    OF 13    SHEETS    STA. 165+00.00    TO    STA. 167+00.00

F.A.U. RTE. 8190	SECTION 15-00121-03-PV	COUNTY MORGAN	TOTAL SHEETS 65	SHEET NO. 58
CONTRACT NO. 93670			ILLINOIS FED. AID PROJECT	

DESIGNED	DATE
SURVEY	BY
NOTED	
NO. CHECKED	
AREAS	
TEMP	
NO. CHECKED	
AREAS	
TEMP	
NO. CHECKED	
AREAS	
TEMP	

DESIGNED	DATE
SURVEY	BY
NOTED	
NO. CHECKED	
AREAS	
TEMP	
NO. CHECKED	
AREAS	
TEMP	
NO. CHECKED	
AREAS	
TEMP	



FILE NAME: V:\transportation\3700\CA00 Sheets\3700-sh1.dgn  
 USER NAME: jwhite  
 PLOT SCALE: 1/8"=1'-0"  
 PLOT DATE: 1/15/2016

DESIGNED - JRB  
 DRAWN - TJD  
 CHECKED - JRB  
 DATE -

REVISED -  
 REVISED -  
 REVISED -  
 REVISED -

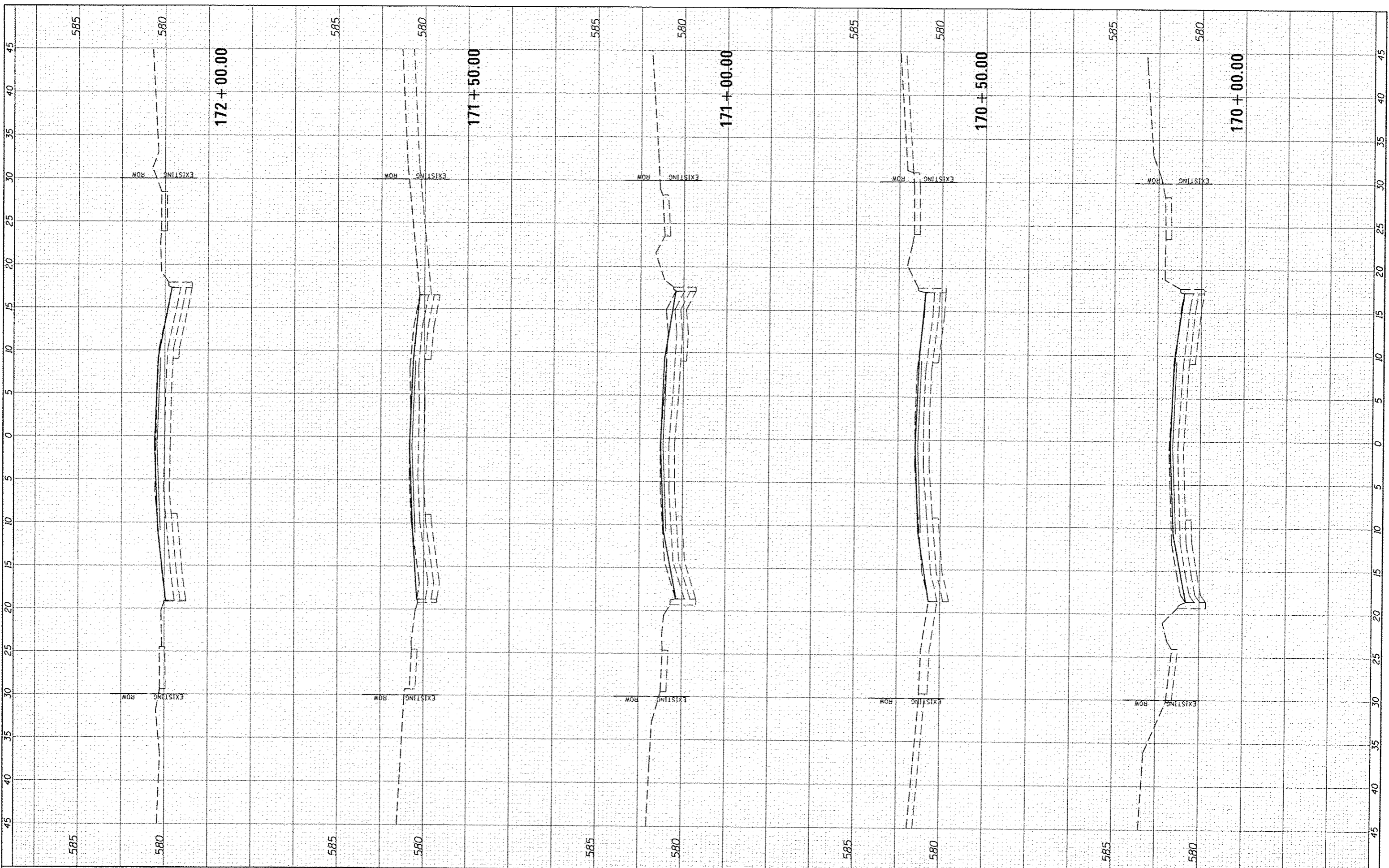
STATE OF ILLINOIS  
 DEPARTMENT OF TRANSPORTATION

CITY OF JACKSONVILLE NORTH MAIN STREET RESURFACING  
 NORTH MAIN STREET CROSS SECTIONS  
 SCALE: 1"=5'H, 2.5"=V  
 SHEET 10 OF 13 SHEETS  
 STA. 167+50.00 TO STA. 169+50.00

F.A.U. RTE. 8190	SECTION 15-00121-03-PV	COUNTY MORGAN	TOTAL SHEETS 65	SHEET NO. 59
CONTRACT NO. 93670				
ILLINOIS FED. AID PROJECT				

FINAL	DATE
SUBMITTED	
NOTED	
NO. 1	
NO. 2	
NO. 3	
NO. 4	
NO. 5	
NO. 6	
NO. 7	
NO. 8	
NO. 9	
NO. 10	
NO. 11	
NO. 12	
NO. 13	
NO. 14	
NO. 15	
NO. 16	
NO. 17	
NO. 18	
NO. 19	
NO. 20	
NO. 21	
NO. 22	
NO. 23	
NO. 24	
NO. 25	
NO. 26	
NO. 27	
NO. 28	
NO. 29	
NO. 30	
NO. 31	
NO. 32	
NO. 33	
NO. 34	
NO. 35	
NO. 36	
NO. 37	
NO. 38	
NO. 39	
NO. 40	
NO. 41	
NO. 42	
NO. 43	
NO. 44	
NO. 45	
NO. 46	
NO. 47	
NO. 48	
NO. 49	
NO. 50	

ORIGINAL	DATE
SUBMITTED	
NOTED	
NO. 1	
NO. 2	
NO. 3	
NO. 4	
NO. 5	
NO. 6	
NO. 7	
NO. 8	
NO. 9	
NO. 10	
NO. 11	
NO. 12	
NO. 13	
NO. 14	
NO. 15	
NO. 16	
NO. 17	
NO. 18	
NO. 19	
NO. 20	
NO. 21	
NO. 22	
NO. 23	
NO. 24	
NO. 25	
NO. 26	
NO. 27	
NO. 28	
NO. 29	
NO. 30	
NO. 31	
NO. 32	
NO. 33	
NO. 34	
NO. 35	
NO. 36	
NO. 37	
NO. 38	
NO. 39	
NO. 40	
NO. 41	
NO. 42	
NO. 43	
NO. 44	
NO. 45	
NO. 46	
NO. 47	
NO. 48	
NO. 49	
NO. 50	



FILE NAME :  
 USER NAME : jrb  
 DESIGNED - JRB  
 DRAWN - TJD  
 CHECKED - JRB  
 DATE - 1/15/2016

DESIGNED - JRB  
 DRAWN - TJD  
 CHECKED - JRB  
 DATE - 1/15/2016

REVISIONS  
 REVISION NO. 1  
 REVISION NO. 2  
 REVISION NO. 3  
 REVISION NO. 4  
 REVISION NO. 5  
 REVISION NO. 6  
 REVISION NO. 7  
 REVISION NO. 8  
 REVISION NO. 9  
 REVISION NO. 10

STATE OF ILLINOIS  
 DEPARTMENT OF TRANSPORTATION

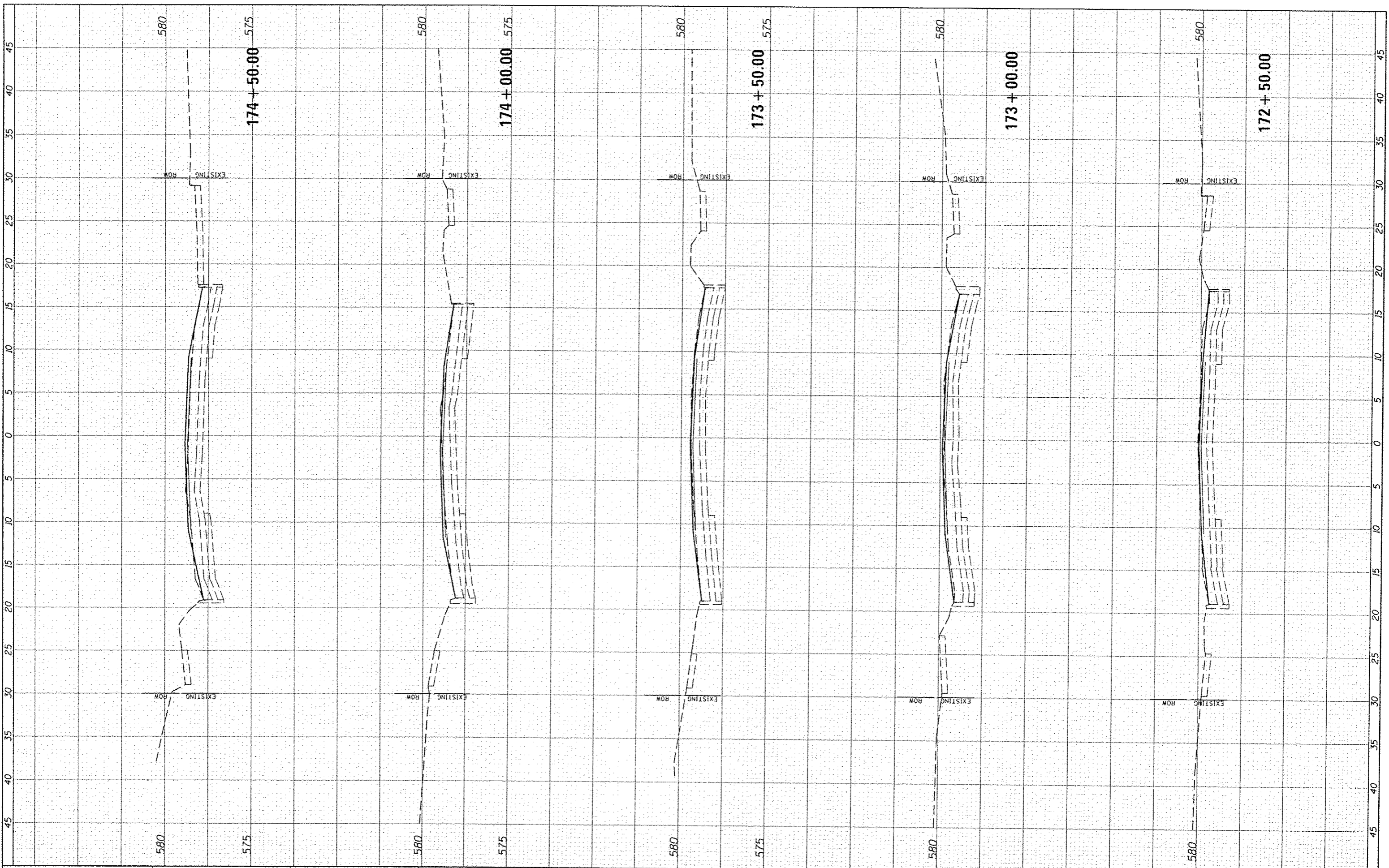
CITY OF JACKSONVILLE NORTH MAIN STREET RESURFACING  
 NORTH MAIN STREET CROSS SECTIONS  
 SCALE: 1"=5'H.2.5'V SHEET 11 OF 13 SHEETS STA. 170+00.00 TO STA. 172+00.00

F.A.U. RTE.	SECTION	COUNTY	TOTAL SHEETS	SHEET NO.
B190	15-00121-03-PV	MORGAN	65	60
CONTRACT NO. 93670				
ILLINOIS FED. AID PROJECT				

F.A.U. RTE.	SECTION	COUNTY	TOTAL SHEETS	SHEET NO.
B190	15-00121-03-PV	MORGAN	65	60
CONTRACT NO. 93670				
ILLINOIS FED. AID PROJECT				

FILE NAME	DATE
SURVEYED	BY
DESIGNED	
DRAWN	
CHECKED	
DATE	
NO.	

FILE NAME	DATE
SURVEYED	BY
DESIGNED	
DRAWN	
CHECKED	
DATE	
NO.	



FILE NAME	USER NAME	DESIGNED	REVISED
V:\Transportation\3700\CADD Sheets\3700-1ht-xxx.dgn	jwhite	JRB	-
		TJD	-
		JRB	-
		-	-
		-	-

**STATE OF ILLINOIS  
DEPARTMENT OF TRANSPORTATION**

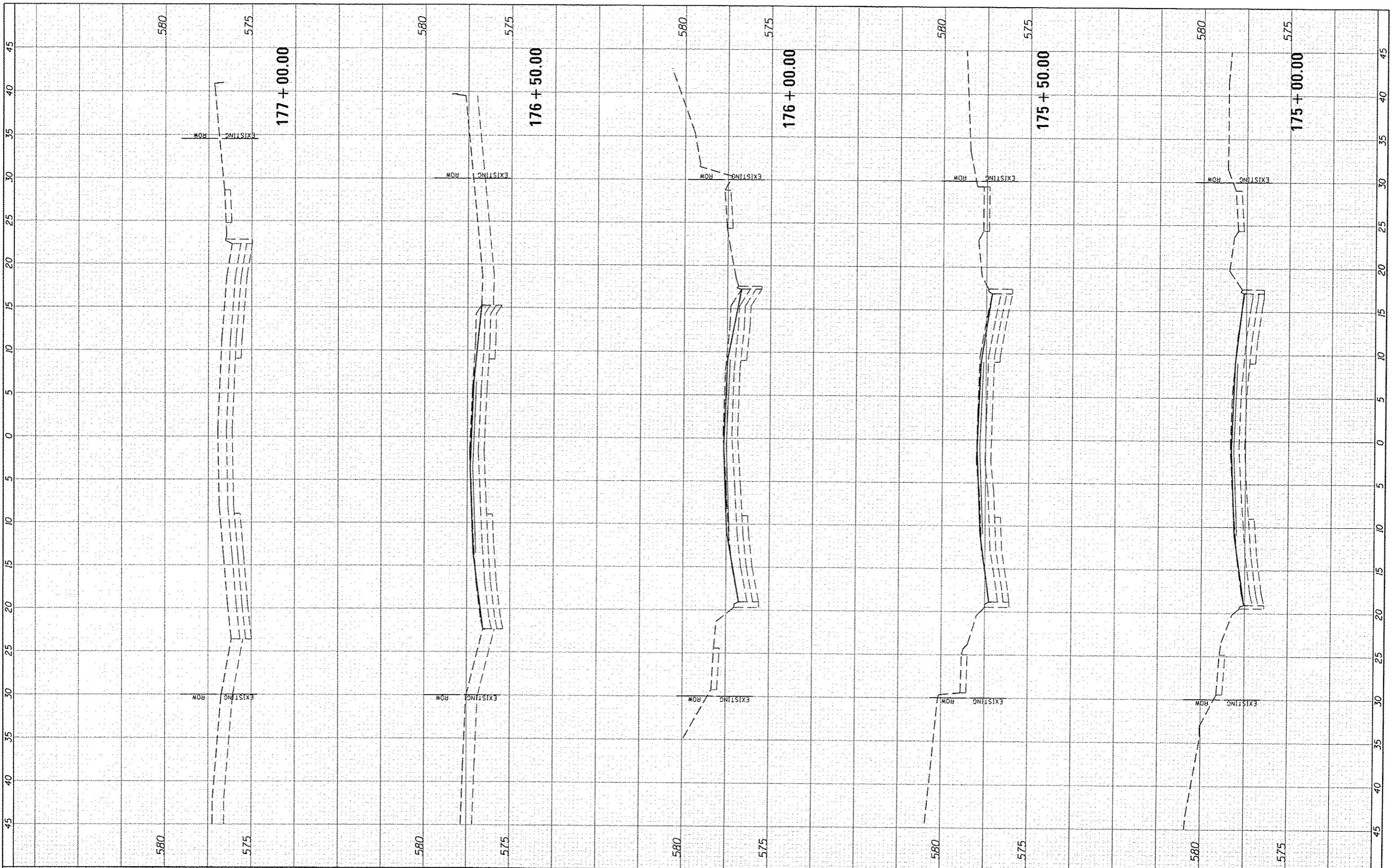
**CITY OF JACKSONVILLE NORTH MAIN STREET RESURFACING  
NORTH MAIN STREET CROSS SECTIONS**

SCALE: 1"=5'H, 2.5"V    SHEET 12 OF 13 SHEETS    STA. 172+50.00 TO STA. 174+50.00

F.A.U. RTE.	SECTION	COUNTY	TOTAL SHEETS	SHEET NO.
8190	15-00121-03-PV	MORGAN	65	61
CONTRACT NO. 93670				
ILLINOIS FED. AID PROJECT				

FINAL	SURVEYED	BY	DATE
SHEET	NOTED		
NOTE BOOK	AREA		
NO.	AREAS CREATED		

ORIGINAL	SURVEYED	BY	DATE
SHEET	NOTED		
NOTE BOOK	AREA		
NO.	AREAS CREATED		



FILE NAME :  
 USER NAME : jwhite  
 DESIGNED - JRB  
 DRAWN - TJD  
 CHECKED - JRB  
 DATE -  
 PLOT SCALE = 10.0000' / 1" = 100.0000'  
 PLOT DATE = 1/15/2016

DESIGNED - JRB  
 DRAWN - TJD  
 CHECKED - JRB  
 DATE -

REVISED -  
 REVISED -  
 REVISED -  
 REVISED -

**STATE OF ILLINOIS  
 DEPARTMENT OF TRANSPORTATION**

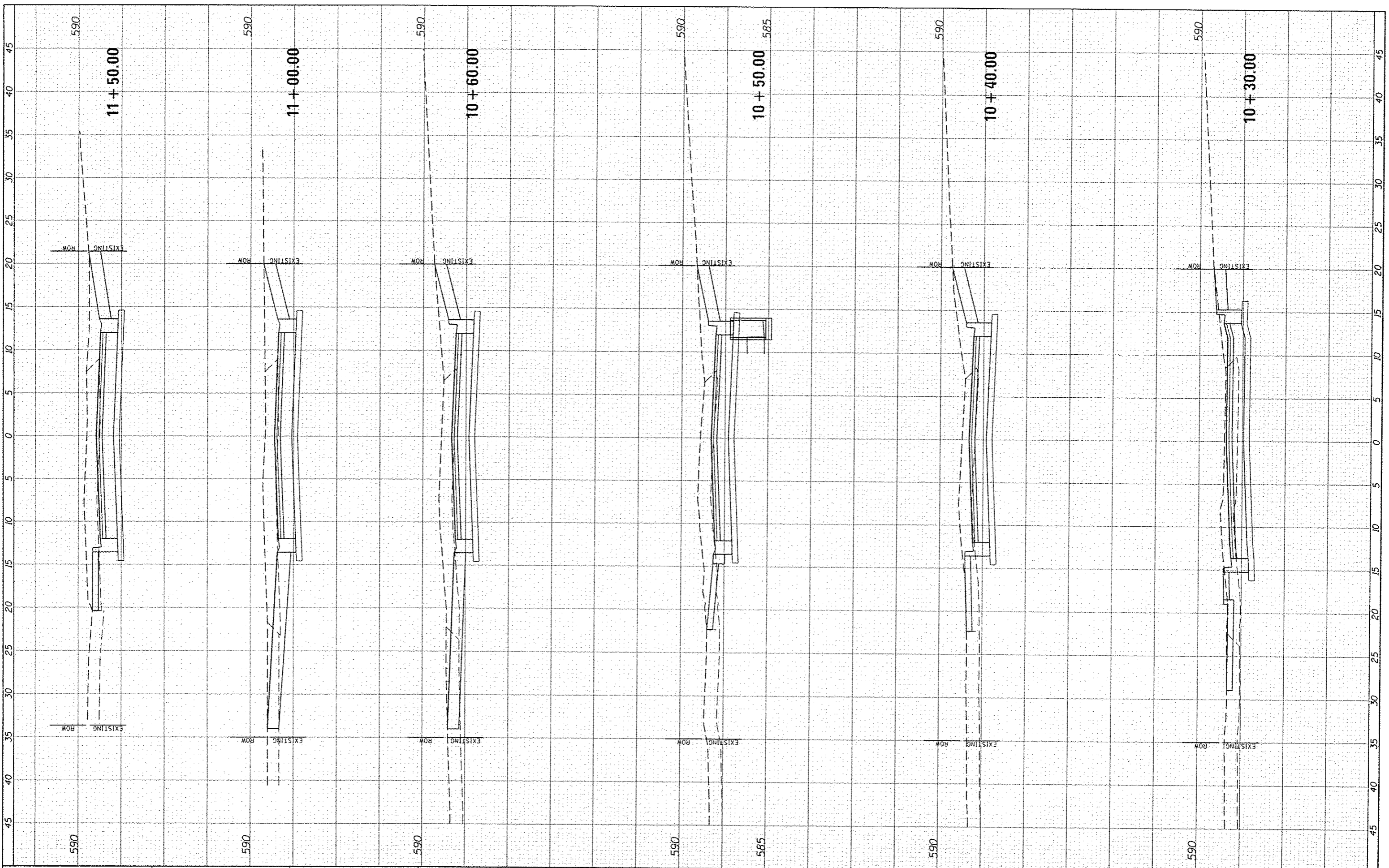
**CITY OF JACKSONVILLE NORTH MAIN STREET RESURFACING  
 NORTH MAIN STREET CROSS SECTIONS**

SCALE: 1"=5'H, 2.5"V | SHEET 13 OF 13 SHEETS | STA. 175+00.00 TO STA. 177+00.00

F.A.U. RTE. NO.	SECTION	COUNTY	TOTAL SHEETS	SHEET NO.
8190	15-00121-03-PV	MORGAN	65	62
CONTRACT NO. 93670				
ILLINOIS FED. AID PROJECT				

FINAL	SURVEYED	BY	DATE
SHEET	PLotted		
NOTE BOOK	AREAS		
NO.	AREAS CHECKED		

ORIGINAL	SURVEYED	BY	DATE
SHEET	PLotted		
NOTE BOOK	AREAS		
NO.	AREAS CHECKED		



FILE NAME: V:\Transportation\3780\CADD Sheets\3780-sht-15-ec-EWolcott.dgn  
 #MODELNAME#

USER NAME: jwhite  
 PLOT SCALE: 10.0000' = 1" V  
 PLOT DATE: 1/15/2016

DESIGNED - JRB  
 DRAWN - TJD  
 CHECKED - JRB  
 DATE -

REVISED -  
 REVISED -  
 REVISED -  
 REVISED -

**STATE OF ILLINOIS  
 DEPARTMENT OF TRANSPORTATION**

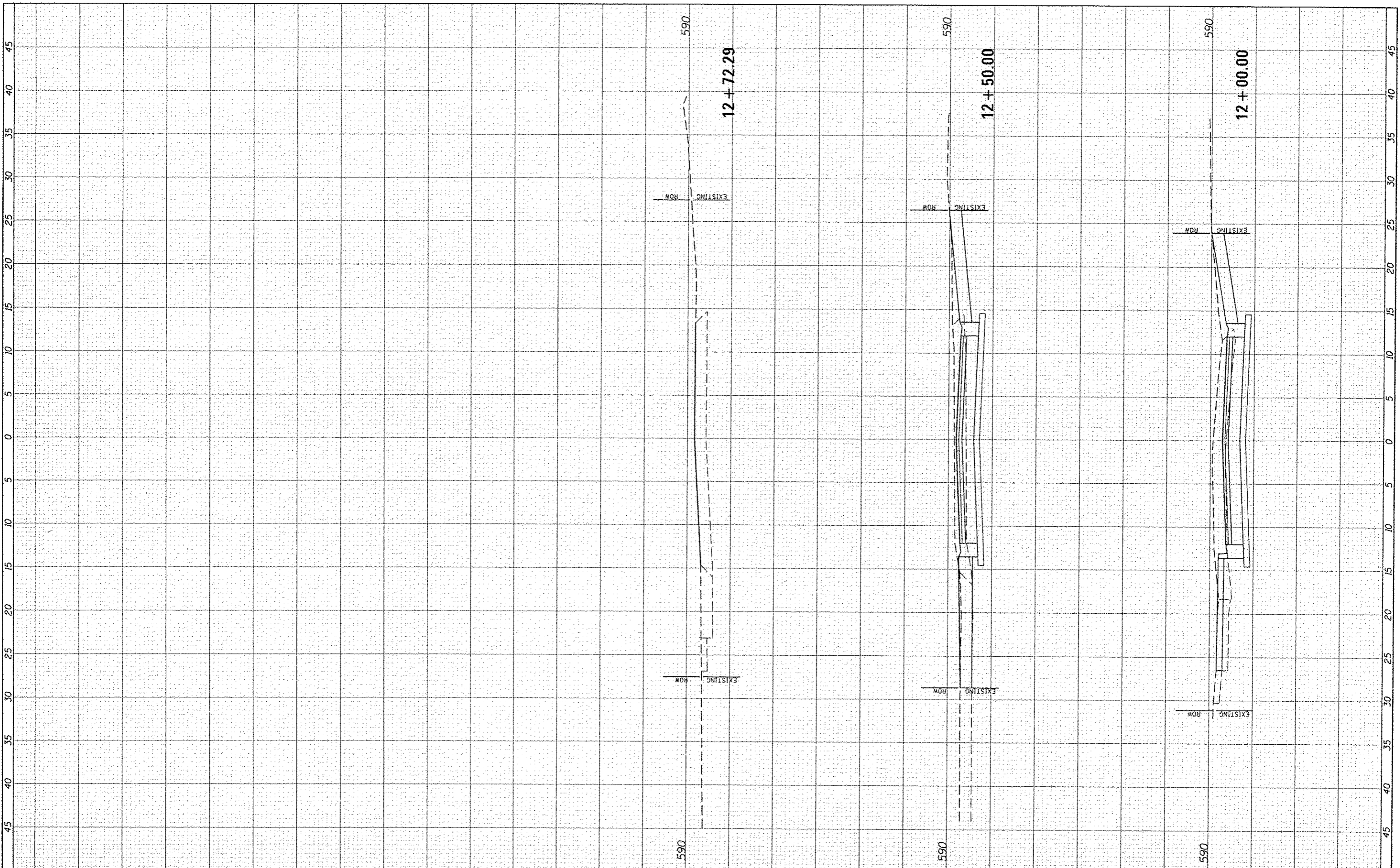
**CITY OF JACKSONVILLE NORTH MAIN STREET RESURFACING  
 EAST WOLCOTT STREET CROSS SECTIONS**

SCALE: 1"=5'H, 2.5"V SHEET 1 OF 2 SHEETS STA. 10+30.00 TO STA. 11+50.00

F.A.U. R.T.E. B190	SECTION 15-00121-03-PV	COUNTY MORGAN	TOTAL SHEETS 65	SHEET NO. 63
CONTRACT NO. 93670				ILLINOIS FED. AID PROJECT

FINAL SURVEY	DATE
SURVEYED	
NOTED	
AREAS CHECKED	
NO.	

ORIGINAL SURVEY	DATE
SURVEYED	
NOTED	
AREAS CHECKED	
NO.	



FILE NAME =	USER NAME = jwhita	DESIGNED - JRB	REVISED -
V:\Transportation\3789\CADD Sheets\3789-sht-vs-c-EWolcott.dgn		DRAWN - TJD	REVISED -
		CHECKED - JRB	REVISED -
		DATE -	REVISED -

**STATE OF ILLINOIS  
DEPARTMENT OF TRANSPORTATION**

**CITY OF JACKSONVILLE NORTH MAIN STREET RESURFACING  
EAST WOLCOTT STREET CROSS SECTIONS**


SCALE: 1"=5'H, 2.5"V    SHEET 2 OF 2 SHEETS    STA. 12+00.00 TO STA. 12+72.29

F.A.U. R.T.E.	SECTION	COUNTY	TOTAL SHEETS	SHEET NO.
8190	15-00121-03-PV	MORGAN	65	64
			CONTRACT NO. 93670	
ILLINOIS FED. AID PROJECT				



FINAL	DATE
REVISION	BY
DATE	BY
NO.	
NO.	
NO.	
NO.	
NO.	
NO.	

ORIGINAL	DATE
REVISION	BY
DATE	BY
NO.	
NO.	
NO.	
NO.	
NO.	
NO.	



FILE NAME = V:\Transportation\3700\CADD Sheets\3700-sh1.dwg  
 USER NAME = jrb  
 DESIGNED - JRB  
 DRAWN - TJD  
 CHECKED - JRB  
 DATE - 1/15/2016

PLOT SCALE = 1/8"=1'-0"  
 PLOT DATE = 1/15/2016  
 REVISED -  
 REVISED -  
 REVISED -  
 REVISED -

**STATE OF ILLINOIS  
 DEPARTMENT OF TRANSPORTATION**

**CITY OF JACKSONVILLE NORTH MAIN STREET RESURFACING  
 EAST DUNLAP STREET CROSS SECTIONS**  
 SCALE: 1"=5'H, 2.5"V SHEET 1 OF 1 SHEETS STA. 40+50.00 TO STA. 42+00.00

F.A.U. RTE.	SECTION	COUNTY	TOTAL SHEETS	SHEET NO.
8190	15-00121-03-PV	MORGAN	65	65
CONTRACT NO. 93670				ILLINOIS FED. AID PROJECT