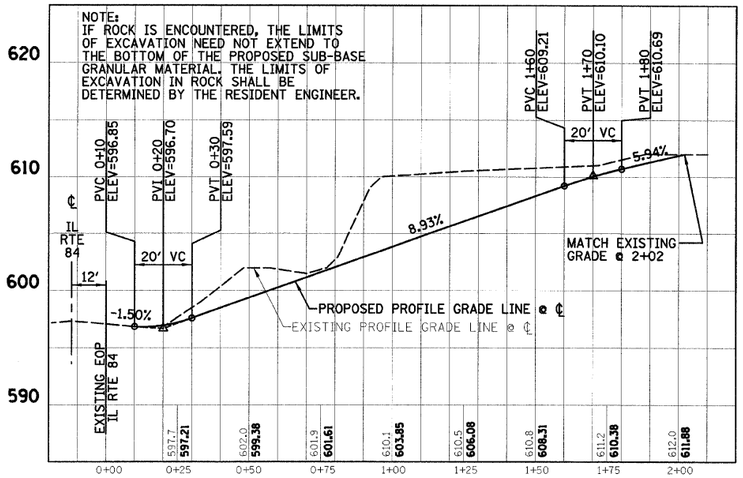

TEMPORARY CONSTRUCTION ACCESS ROAD

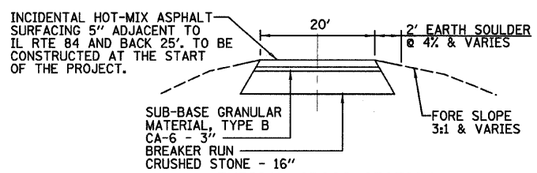

TYPICAL CROSS SECTION
FOR TEMPORARY CONSTRUCTION ACCESS ROAD

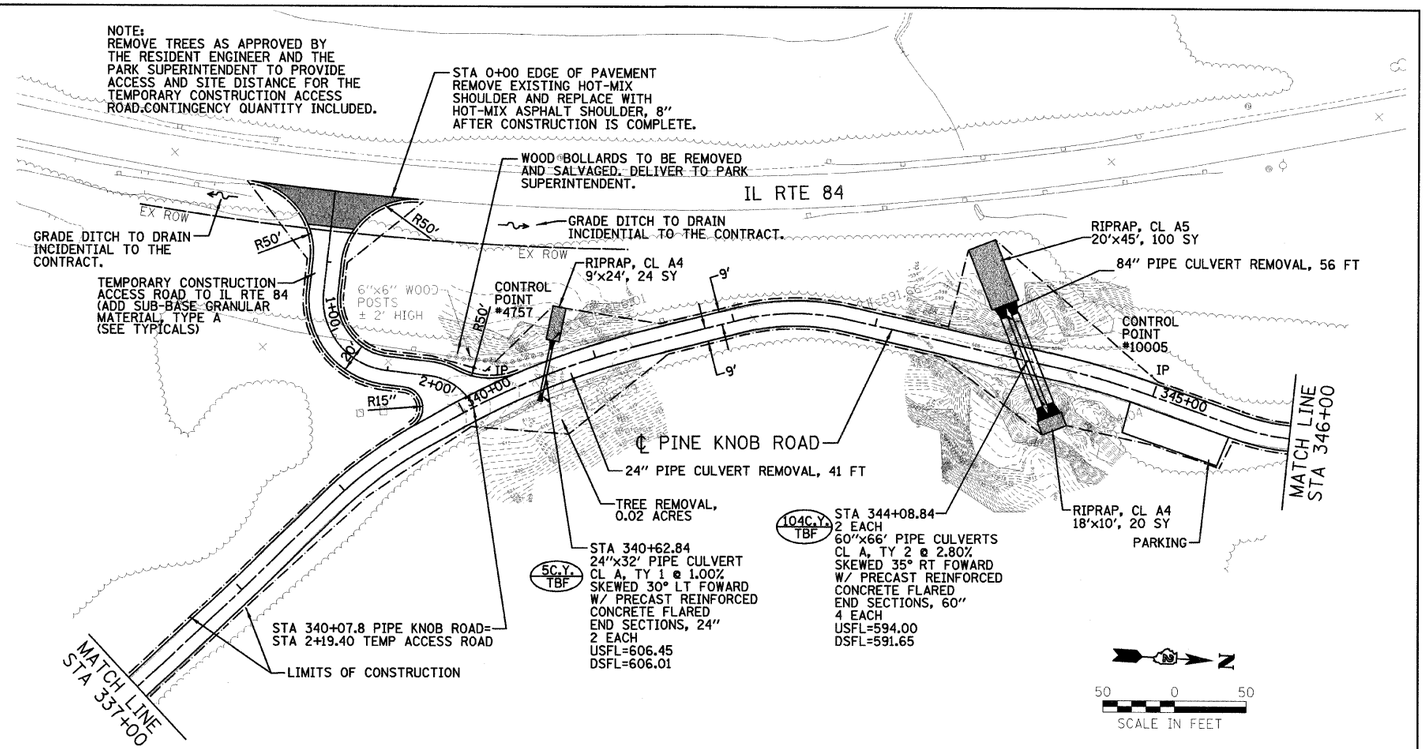

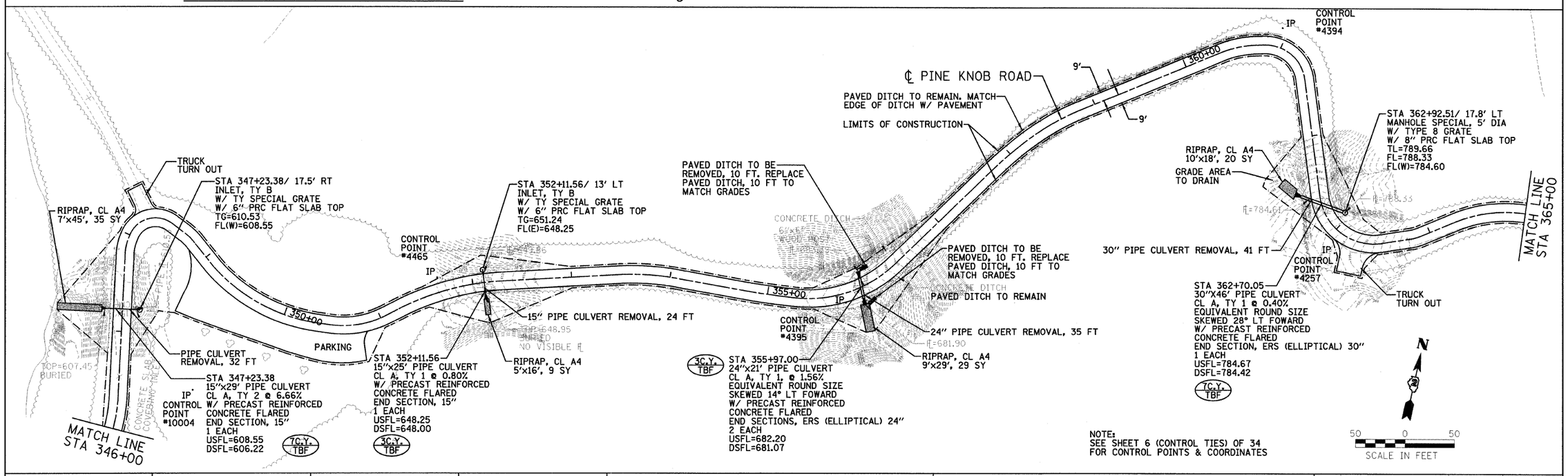

NOTE:
SEE SHEET 6 (CONTROL TIES) OF 34 FOR CONTROL POINTS & COORDINATES

FILE NAME = $FILEL$	USER NAME = $USER$	DESIGNED - LAW	REVISED -	STATE OF ILLINOIS DEPARTMENT OF TRANSPORTATION	PLAN SHEET	F.A. RTE.	SECTION	COUNTY	TOTAL SHEETS / SHEET NO.
		DRAWN - DRR	REVISED -				PINE KNOB ROAD	CARROLL	35 / 11
	PLOT SCALE = $SCALE$	CHECKED - PJM	REVISED -					CONTRACT NO. 46093	
	PLOT DATE = $DATE$	DATE - 01/27/10	REVISED -		SCALE: 1"=50' SHEET NO. 11 OF 35 SHEETS STA. 337+00.00 TO STA. 367+00.00		FED. ROAD DIST. NO.	ILLINOIS	FED. AID PROJECT

REVISED 02/08/10 DRR

24-8277