
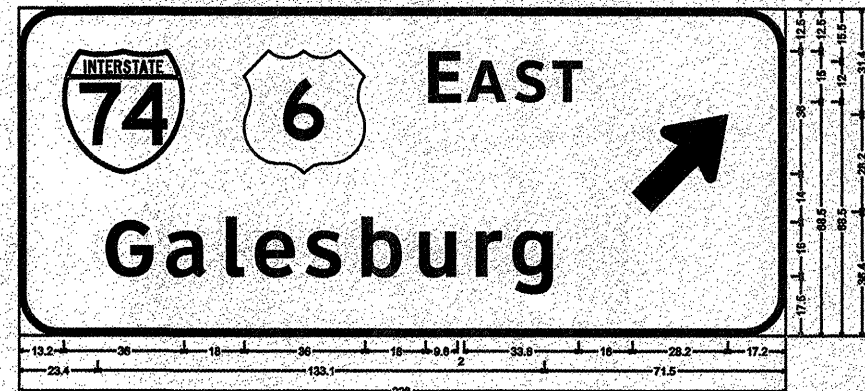


2S0811074R003.4 - Location # 2-03

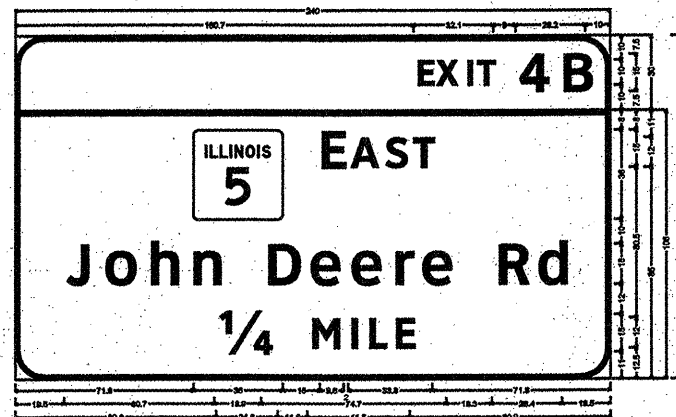
2C08110JDL000.0 - Location # 2-04



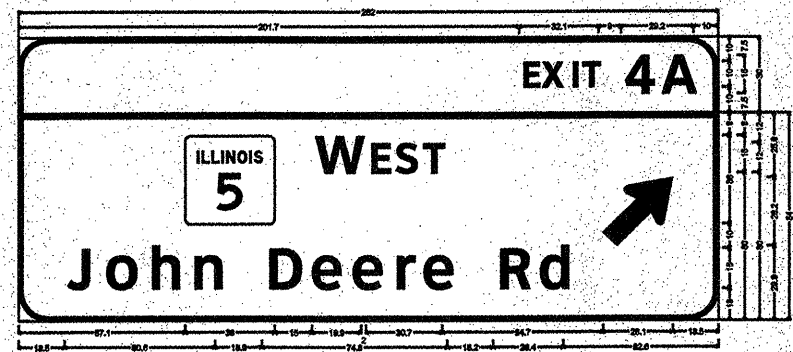
Use type xx shading:
 12.0" Radius, 2.0" Border, White on Green;
 [EXIT 5A-B] ClearViewHwy-S-W;
 12.0" Radius, 2.0" Border, White on Green;
 Interstate 280 18.0" D; Des Moines ClearViewHwy-S-W; Chicago ClearViewHwy-S-W;
 [1 MILE] ClearViewHwy-S-W;



Use type xx shading: 12.0" Radius, 2.0" Border, White on Green;
 [EAST] ClearViewHwy-S-W; [Galesburg] ClearViewHwy-S-W; Standard Arrow Custom 35.8" X 21.8" 48";



Use type xx shading:
 12.0" Radius, 2.0" Border, White on Green;
 [EXIT 4B] ClearViewHwy-S-W;
 12.0" Radius, 2.0" Border, White on Green;
 [EAST] ClearViewHwy-S-W; [John Deere Rd] ClearViewHwy-S-W; [1/4 MILE] ClearViewHwy-S-W;



Use type xx shading: 12.0" Radius, 2.0" Border, White on Green;
 [EXIT 4A] ClearViewHwy-S-W;
 12.0" Radius, 2.0" Border, White on Green;
 [WEST] ClearViewHwy-S-W; [John Deere Rd] ClearViewHwy-S-W; Standard Arrow Custom 35.8" X 21.8" 48";

FILE NAME *	USER NAME * #USERS	DESIGNED -	REVISED -
#FILE#		DRAWN -	REVISED -
	PLOT SCALE * #SCALE#	CHECKED -	REVISED -
	PLOT DATE * #DATE#	DATE -	REVISED -

STATE OF ILLINOIS
 DEPARTMENT OF TRANSPORTATION

District 2 Sign
 Structure Replacement

SCALE:	SHEET NO.	OF	SHEETS	STA.	TO STA.	F.A. RTE.	SECTION	COUNTY	TOTAL SHEETS	SHEET NO.
						**	D-2 DVD SIGN STR REPL 2010-35	**	31	27
						**	Rock Island & Winnebago		CONTRACT NO. 4601	
						**	Various	ILLINOIS FED. AID PROJECT		