
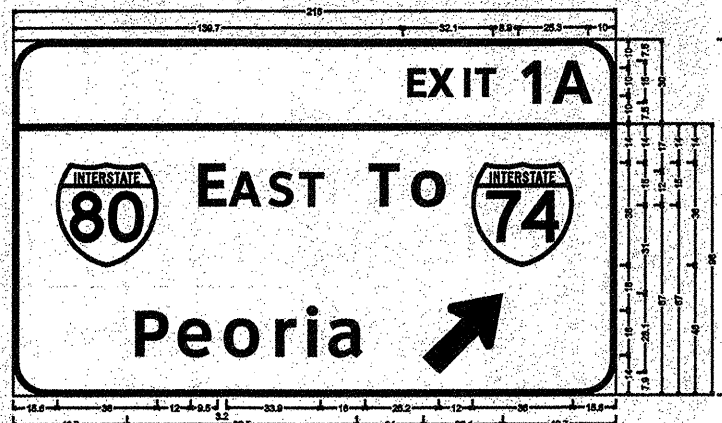


2S081S005R - Sta. No. 217+00 - Location # 2-11

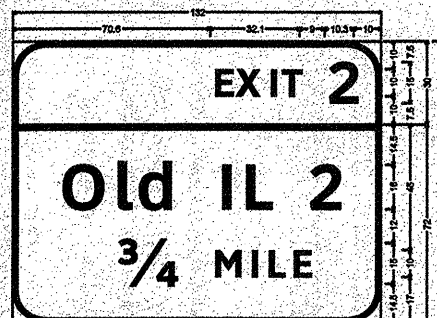
2S081S005R - Sta. No. 232+00 - Location # 2-12



Use type xx sheeting:  
 12.0" Radius, 2.0" Border, White on Green;  
 [EXIT 1B] ClearviewHwy-S-W;  
 12.0" Radius, 2.0" Border, White on Green;  
 [W WEST] ClearviewHwy-S-W; [Des Moines] ClearviewHwy-S-W-R 80% speed; [1/2 MILE] ClearviewHwy-S-W;



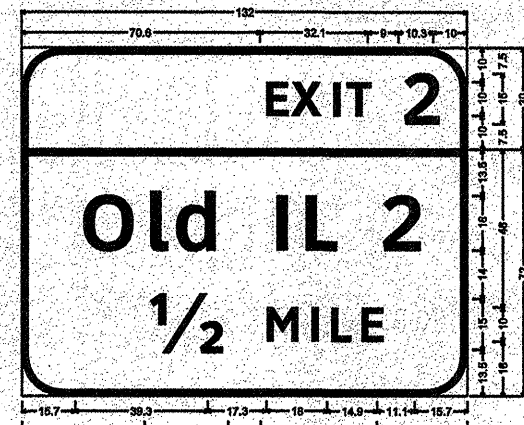
Use type xx sheeting:  
 12.0" Radius, 2.0" Border, White on Green;  
 [EXIT 1A] ClearviewHwy-S-W;  
 12.0" Radius, 2.0" Border, White on Green;  
 [E EAST] ClearviewHwy-S-W; [I74] ClearviewHwy-S-W; [Peoria] ClearviewHwy-S-W; Standard Arrow Custom 35.0" X 21.0" 40";




Use type xx sheeting:  
 12.0" Radius, 2.0" Border, White on Green;  
 [EXIT 2] ClearviewHwy-S-W;  
 12.0" Radius, 2.0" Border, White on Green;  
 [Old IL 2] ClearviewHwy-S-W-R; [3/4 MILE] ClearviewHwy-S-W;



There should be no border on the IL 92 sign. Use type xx sheeting; 12.0" Radius, 2.0" Border, White on Green;  
 [E EAST] ClearviewHwy-S-W; [Sterling] ClearviewHwy-S-W; [Rock Falls] ClearviewHwy-S-W;



Use type xx sheeting:  
 12.0" Radius, 2.0" Border, White on Green;  
 [EXIT 2] ClearviewHwy-S-W;  
 12.0" Radius, 2.0" Border, White on Green;  
 [Old IL 2] ClearviewHwy-S-W-R; [1/2 MILE] ClearviewHwy-S-W;



Use type xx sheeting; 12.0" Radius, 2.0" Border, White on Green;  
 [W WEST] ClearviewHwy-S-W; [Des Moines] ClearviewHwy-S-W; Standard Arrow Custom 35.0" X 21.0" 40";

FILE NAME * #FILE#	USER NAME * #USER#	DESIGNED -	REVISED -
		DRAWN -	REVISED -
		CHECKED -	REVISED -
		DATE -	REVISED -

STATE OF ILLINOIS  
 DEPARTMENT OF TRANSPORTATION

SCALE:	SHEET NO. OF SHEETS	STA. TO STA.
--------	---------------------	--------------

F.A. RTE.	SECTION	COUNTY	TOTAL SHEETS	SHEET NO.
** D-2 DVD SIM STR. REPL. 200-36		**	31	31
** Rock Island & Winnebago			CONTRACT NO. 46D1	
** Various	ILLINOIS FED. AID PROJECT			