


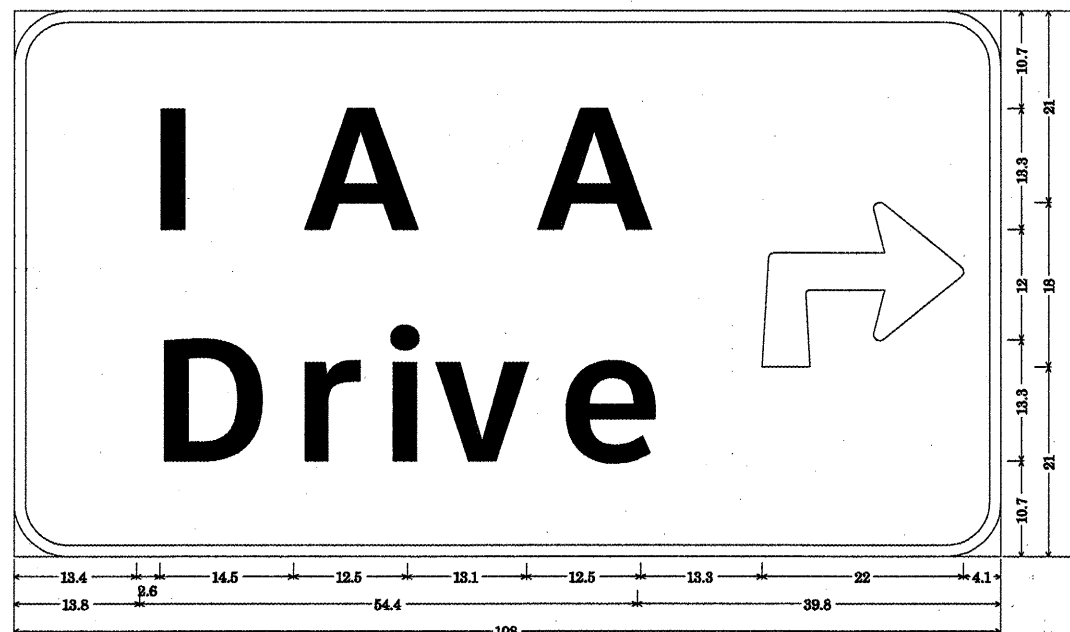
OS-6
5 S 057 S009 R019.10 - OSSR-B
LEFT SIGN (WB)



6.0" Radius, 1.3" Border, White on Green;
Arrow 80 - 25.0" 135; [Service] ClearviewHwy-5-W; [Drive] ClearviewHwy-5-W;
Table of letter and object lefts.

S	e	r	v	i	c	e
11.4	44.4	57.7	72.0	80.4	93.8	101.2
D	r	i	v	e		
56.6	72.1	81.8	88.1	101.2		

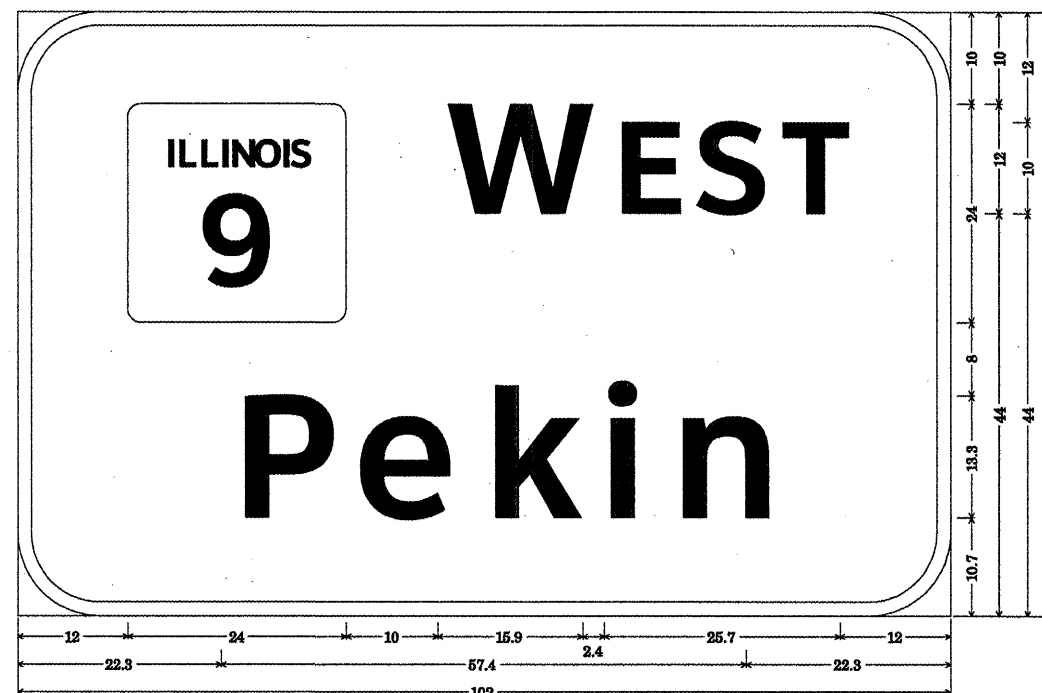
OS-8
5 S 057 S009 R019.10 - OSSR-B
RIGHT SIGN (WB)



6.0" Radius, 1.3" Border, White on Green;
[I A A] ClearviewHwy-5-W; [Drive] ClearviewHwy-5-W; 90 Deg Advanced Turn Arrow 22.0" X 18.0";
Table of letter and object lefts.

I	A	A	Drive	
13.4	30.5	56.1	81.9	
D	r	i	v	e
13.8	29.2	39.0	45.2	58.4

OS-7
5 S 057 S009 R019.10 - OSSR-B
MIDDLE SIGN (WB)



9.0" Radius, 1.5" Border, White on Green;
[W EST] ClearviewHwy-5-W; [Pekin] ClearviewHwy-5-W;
Table of letter and object lefts.

W	E	S	T	
12.0	46.0	64.3	73.3	
P	e	k	i	n
22.3	35.6	49.9	62.5	70.4

FILE NAME =	USER NAME = craig*	DESIGNED -	REVISED -
es:\pwork\PWIDOT\CRAIGRE\0180151\054618-ahs-sign_details.dgn		DRAWN -	REVISED -
PLOT SCALE = 48.0000 / IN.		CHECKED -	REVISED -
PLOT DATE = 2/4/2010		DATE -	REVISED -

STATE OF ILLINOIS
DEPARTMENT OF TRANSPORTATION

SIGNING DETAILS - MCLEAN CO.

F.A. RTE.	SECTION	COUNTY	TOTAL SHEETS	SHEET NO.
	D-5 OSS REPL 2010-46	Various	77	9
	Various		CONTRACT NO. 46110	
ILLINOIS FED. AID PROJECT				
SCALE:	SHEET NO.	OF SHEETS	STA.	TO STA.