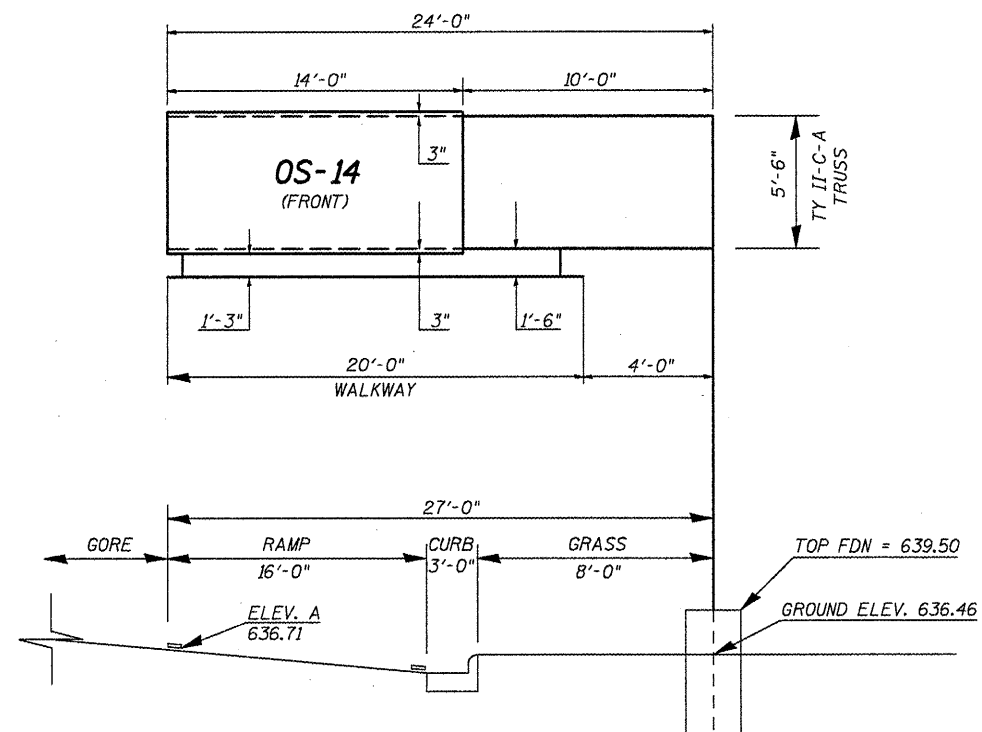
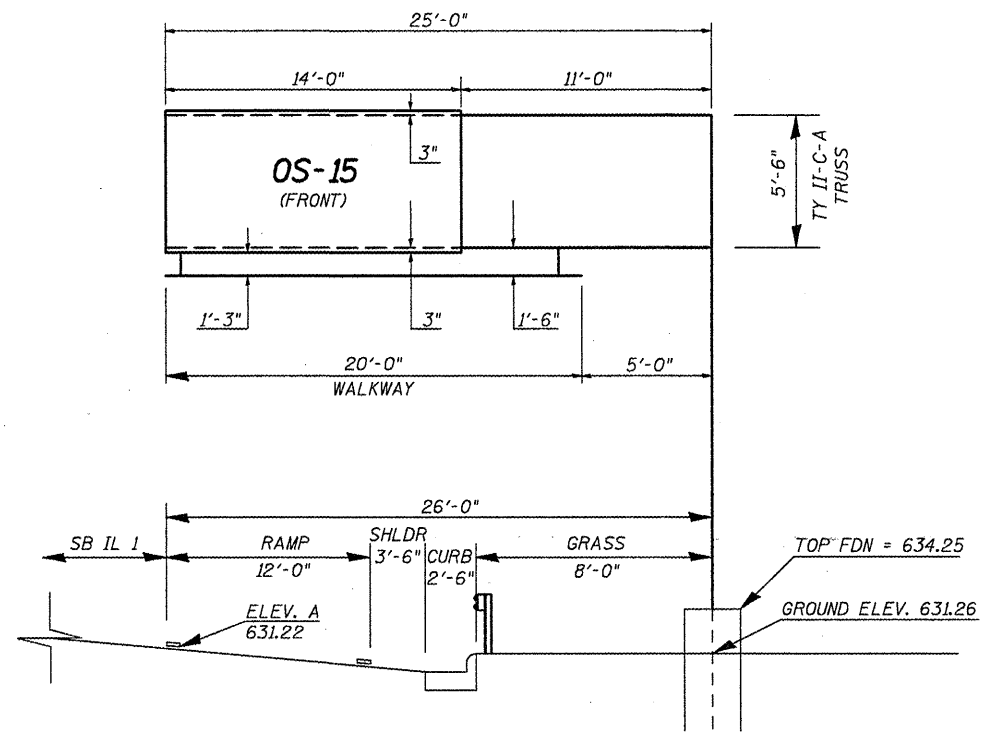


SIGN TRUSS MOUNTING DETAIL
5 C 092 S001 L027.29 RT STA. 3046+27 - OSSR-D



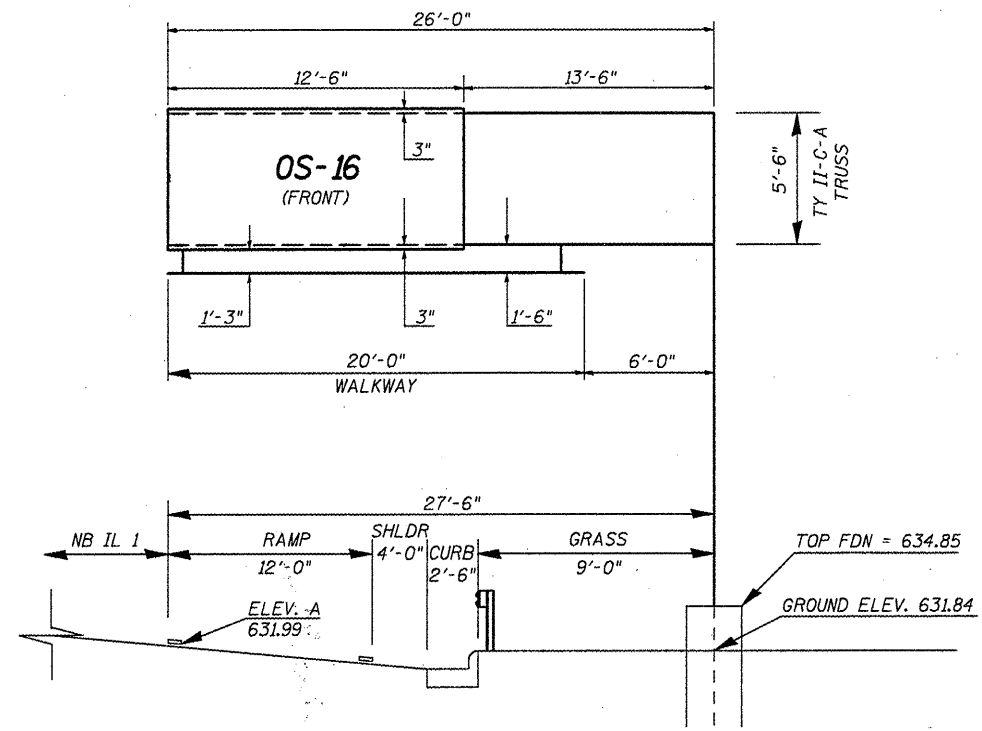
TEMP. BENCHMARK : CHIS. "X" ON NW ANCHOR BOLT = 639.73 (FROM 1964 PLANS)

SIGN TRUSS MOUNTING DETAIL
5 C 092 S001 R027.13 LT. STA. 3052+73 - OSSR-E



TEMP. BENCHMARK : CHIS. "X" ON SE ANCHOR BOLT = 633.37 (FROM 1971 PLANS)

SIGN TRUSS MOUNTING DETAIL
5 C 092 S001 L027.09 RT. STA. 3056+65 - OSSR-F



TEMP. BENCHMARK : CHIS. "X" ON NW ANCHOR BOLT = 633.63 (FROM 1971 PLANS)

FILE NAME =	USER NAME = craigc	DESIGNED -	REVISED -
c:\pwwork\psidot\craigc\d0180151\0546110-1\shtr-details.dgn		DRAWN -	REVISED -
PLOT SCALE = 48.0000' / IN.		CHECKED -	REVISED -
PLOT DATE = 2/4/2018		DATE -	REVISED -

STATE OF ILLINOIS
 DEPARTMENT OF TRANSPORTATION

SIGN TRUSS MOUNTING DETAILS			
SCALE:	SHEET NO.	OF SHEETS	STA. TO STA.

F.A. RTE.	SECTION	COUNTY	TOTAL SHEETS	SHEET NO.
D-5	OSS REPL 2010-46	Various	77	54
Various			CONTRACT NO. 46110	
ILLINOIS FED. AID PROJECT				