

STATE OF ILLINOIS
DEPARTMENT OF TRANSPORTATION
DIVISION OF HIGHWAYS

**PROPOSED
HIGHWAY PLANS**

F.A.I. ROUTE 290 / F.A.P. ROUTE 342 I-290 / ILL 53
US 12 (RAND RD.) TO ILL 72 (HIGGINS RD.)
SECTION: (531-3.1, 0305-302 K) RS-5
RESURFACING, BRIDGE DECK REPAIR, JOINT REPAIR

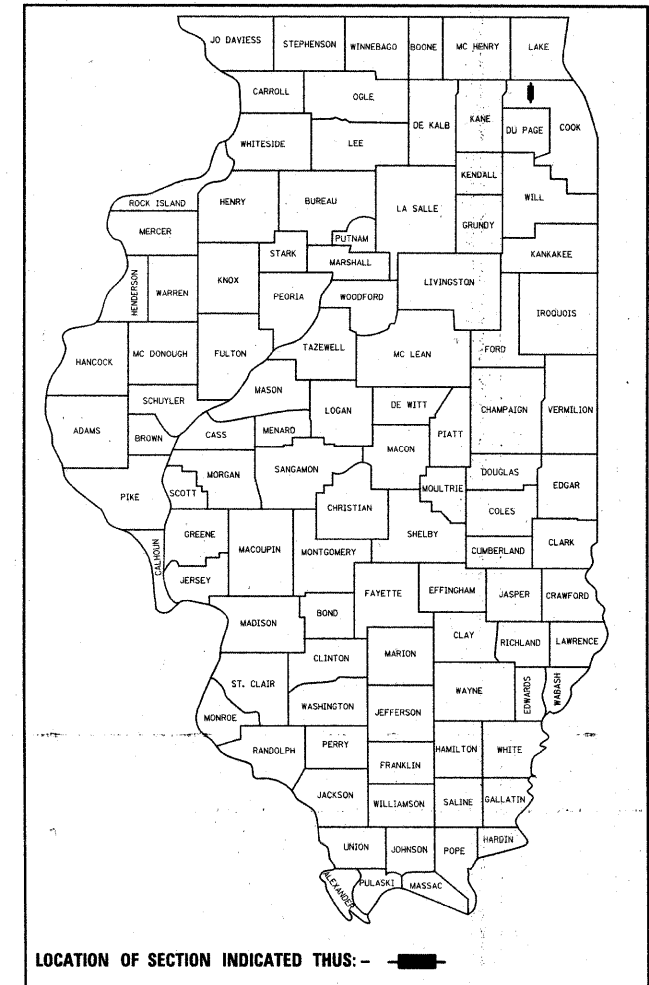
PROJECT: --
COOK COUNTY
C-91-033-10

FOR INDEX OF SHEETS, SEE SHEET NO. 2

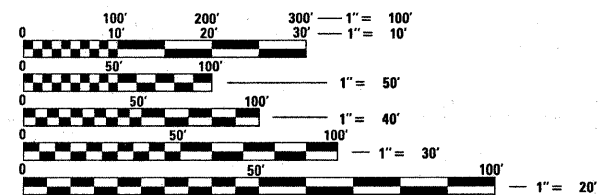
F.A.I. RTE.	SECTION	COUNTY	TOTAL SHEETS	SHEET NO.
290	(531-3.1, 0305-302) KRS-5	COOK	314	1
FED. ROAD DIST. NO. 1	ILLINOIS		CONTRACT NO. 60138	

*314+2=316

D-91-033-10



PROJECT IS LOCATED IN THE CITY OF ROLLING MEADOWS AND THE VILLAGES OF ARLINGTON HEIGHTS, PALATINE, & SCHAUMBURG



FULL SIZE PLANS HAVE BEEN PREPARED USING STANDARD ENGINEERING SCALES. REDUCED SIZED PLANS WILL NOT CONFORM TO STANDARD SCALES. IN MAKING MEASUREMENTS ON REDUCED PLANS, THE ABOVE SCALES MAY BE USED.

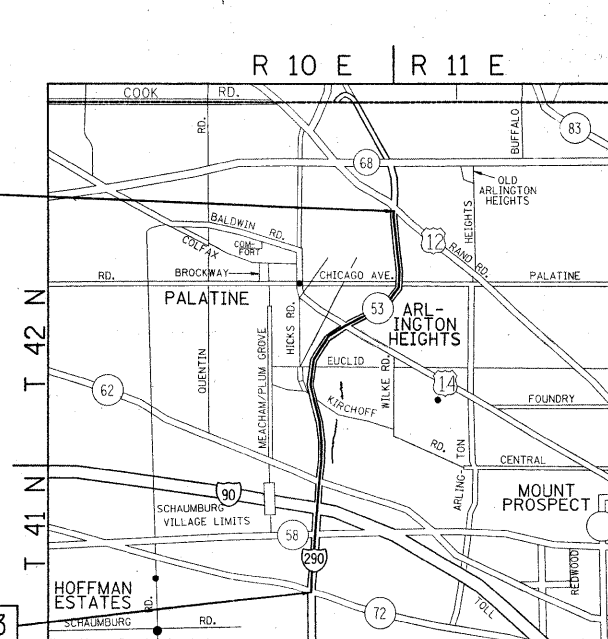
J.U.I.E.
JOINT UTILITY LOCATION INFORMATION FOR EXCAVATION
1-800-892-0123
OR 811

PROJECT ENDS STA. 436+00

RESURFACING OMISSIONS:

- STA. 81+05 TO STA. 82+71
- STA. 109+80 TO STA. 112+01
- STA. 133+91 TO STA. 137+47
- STA. 153+26 TO STA. 154+74
- STA. 173+87 TO STA. 178+97
- STA. 224+22 TO STA. 230+98
- STA. 274+37 TO STA. 280+65
- STA. 298+84 TO STA. 308+60
- STA. 360+26 TO STA. 366+78
- STA. 383+64 TO STA. 389+05
- STA. 433+68 TO STA. 436+00

PROJECT BEGINS STA. 58+43



PALATINE, SCHAUMBURG & ELK GROVE TOWNSHIPS

TRAFFIC DATA (MAINLINE)
SPEED LIMIT: 55 MPH
2007 ADT: 194,100

PROJECT ENGINEER: DAN WILGREEN (847) 705-4240
PROJECT MANAGER: KEN ENG

CONTRACT NO. 60138

GROSS LENGTH OF PROJECT = 37,757 FEET (7.2 MILES)
NET LENGTH OF PROJECT = 32,651 FEET (6.2 MILES)

STATE OF ILLINOIS
DEPARTMENT OF TRANSPORTATION
DIVISION OF HIGHWAYS

SUBMITTED FEBRUARY 3, 2010

Diana M. O'Keefe
DEPUTY DIRECTOR OF HIGHWAYS, REGION ENGINEER

March 19, 2010
Scott E. Stott, PE
Acting ENGINEER OF DESIGN AND ENVIRONMENT

March 19, 2010
Christine M. Reed
DIRECTOR OF HIGHWAYS, CHIEF ENGINEER

PRINTED BY THE AUTHORITY
OF THE STATE OF ILLINOIS