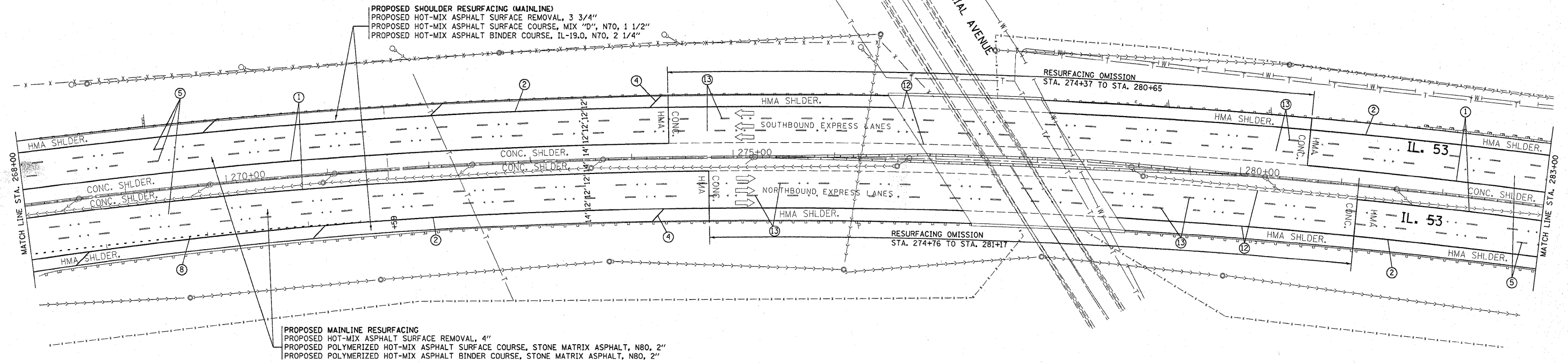
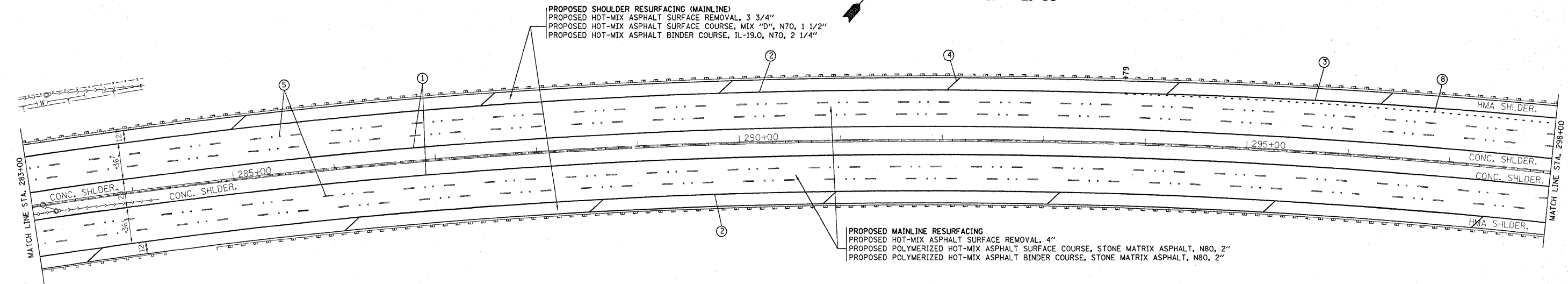



I-290 / IL. RTE. 53



PROPOSED MAINLINE RESURFACING
 PROPOSED HOT-MIX ASPHALT SURFACE REMOVAL, 4"
 PROPOSED POLYMERIZED HOT-MIX ASPHALT SURFACE COURSE, STONE MATRIX ASPHALT, N80, 2"
 PROPOSED POLYMERIZED HOT-MIX ASPHALT BINDER COURSE, STONE MATRIX ASPHALT, N80, 2"

I-290 / IL. RTE. 53



PROPOSED SHOULDER RESURFACING (MAINLINE)
 PROPOSED HOT-MIX ASPHALT SURFACE REMOVAL, 3 3/4"
 PROPOSED HOT-MIX ASPHALT SURFACE COURSE, MIX "D", N70, 1 1/2"
 PROPOSED HOT-MIX ASPHALT BINDER COURSE, IL-19.0, N70, 2 1/4"

PROPOSED MAINLINE RESURFACING
 PROPOSED HOT-MIX ASPHALT SURFACE REMOVAL, 4"
 PROPOSED POLYMERIZED HOT-MIX ASPHALT SURFACE COURSE, STONE MATRIX ASPHALT, N80, 2"
 PROPOSED POLYMERIZED HOT-MIX ASPHALT BINDER COURSE, STONE MATRIX ASPHALT, N80, 2"

FILE NAME =	USER NAME = abreuah	DESIGNED -	REVISED -	STATE OF ILLINOIS DEPARTMENT OF TRANSPORTATION	ROADWAY AND PAVEMENT MARKING PLAN I-290 / ILL 53 FROM ILL 72 TO US 12	F.A.I. RTE.	SECTION	COUNTY	TOTAL SHEETS	SHEET NO.	
ct\pw\work\PW1001\ABREUAH\0166688\010310-sht-pln.dgn		DRAWN -	REVISED -			290	(531-3.1, 0305-302 K)	COOK	314	27	
PLOT SCALE = 50.0000' / IN.		CHECKED -	REVISED -			CONTRACT NO. 60138					
PLOT DATE = 2/8/2010		DATE -	REVISED -			ILLINOIS FED. AID PROJECT					
					SCALE: 1" = 50'	SHEET NO.	OF	SHEETS	STA.	TO STA.	