





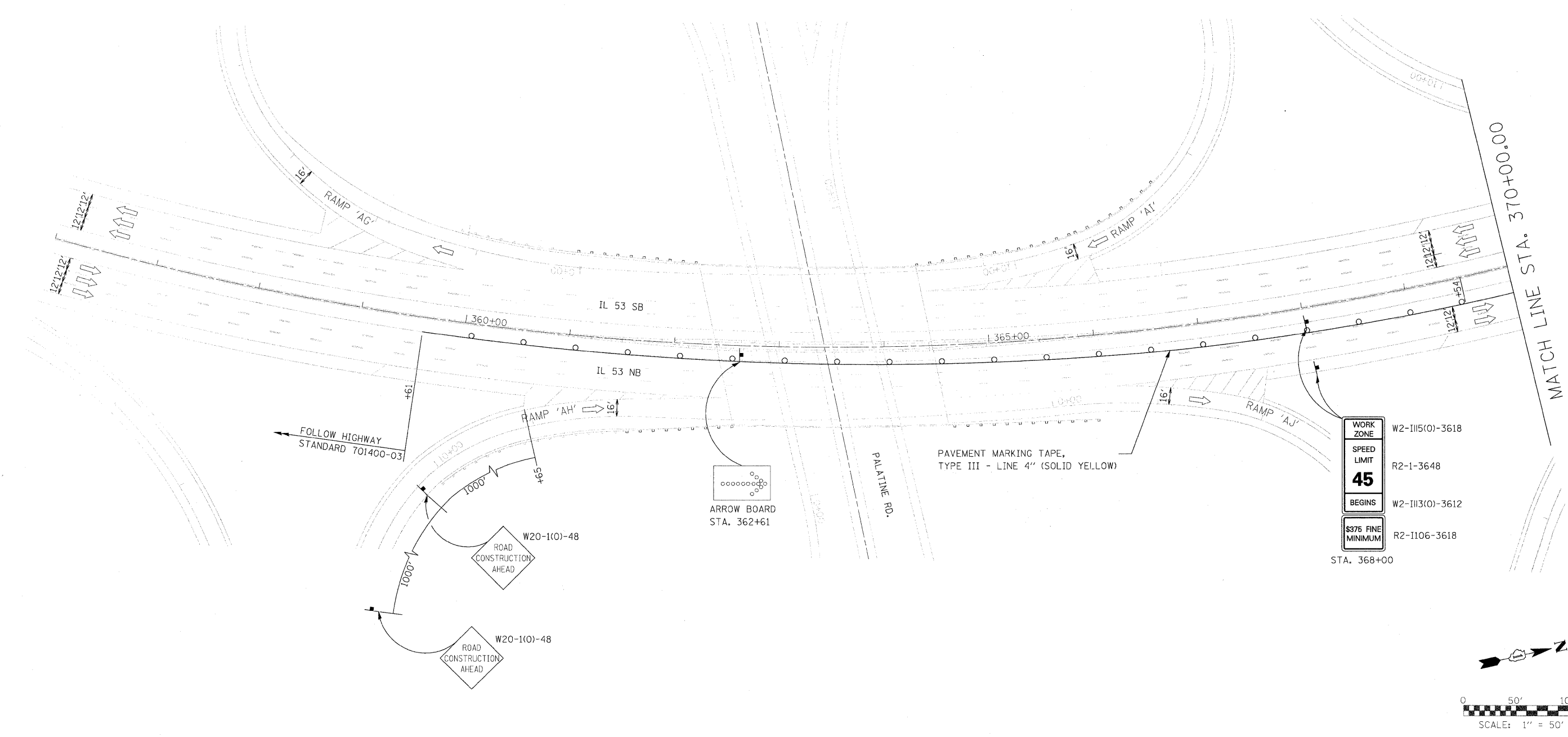


LEGEND

-  WORK AREA
-  IMPACT ATTENUATORS, TEMPORARY (FULLY REDIRECTIVE, NARROW), TEST LEVEL 3
-  TYPE III BARRICADE
-  TEMPORARY CONCRETE BARRIER
-  DRUM WITH STEADY BURN MONODIRECTIONAL LIGHT / DIRECTION INDICATOR BARRICADE WITH STEADY BURN MONODIRECTIONAL LIGHT (PER HWY. STD. 701401-05)
-  SIGN



FILE NAME =	USER NAME = #USER#	DESIGNED - CRV	REVISED -	STATE OF ILLINOIS DEPARTMENT OF TRANSPORTATION	MAINTENANCE OF TRAFFIC PLAN NB LANE CLOSURE TAPER - STAGES 1 & 2	F.A.I. RTE. 290	SECTION (531-3.1, 0305-302 K) RS-5	COUNTY COOK	TOTAL SHEETS 4/A	SHEET NO. 4/A	
#FILE#		DRAWN - CRV	REVISED -		SCALE: 1"=50'	SHEET NO. 1 OF 2 SHEETS	STA. 356+00 TO STA. 370+00		CONTRACT NO. 60138		
		CHECKED - FML	REVISED -				FED. ROAD DIST. NO. ILLINOIS		FED. AID PROJECT		
		DATE - 12/2009	REVISED -								