





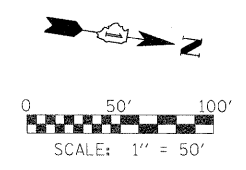
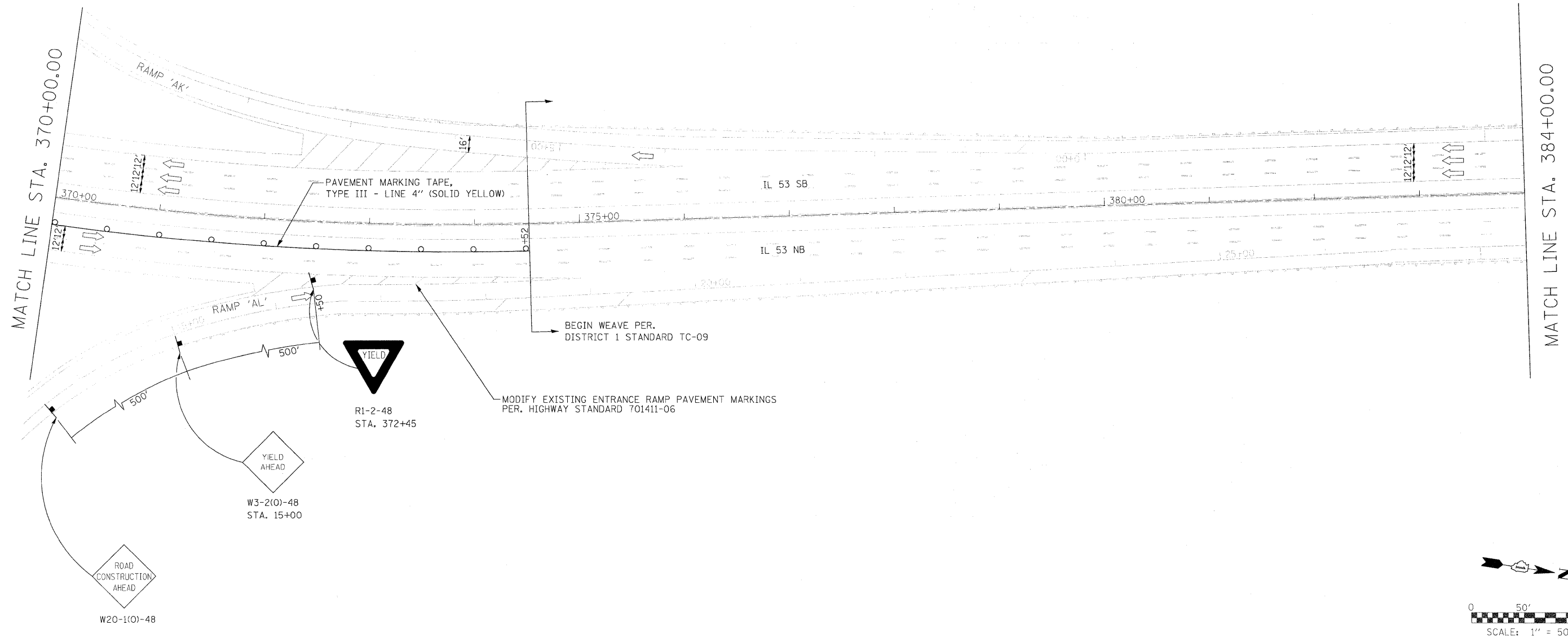


LEGEND

-  WORK AREA
-  IMPACT ATTENUATORS, TEMPORARY (FULLY REDIRECTIVE, NARROW), TEST LEVEL 3
-  TYPE III BARRICADE
-  TEMPORARY CONCRETE BARRIER
-  DRUM WITH STEADY BURN MONODIRECTIONAL LIGHT / DIRECTION INDICATOR BARRICADE WITH STEADY BURN MONODIRECTIONAL LIGHT (PER HWY. STD. 701401-05)
-  SIGN



FILE NAME =	USER NAME = #USER#	DESIGNED - CRV	REVISED -	STATE OF ILLINOIS DEPARTMENT OF TRANSPORTATION	MAINTENANCE OF TRAFFIC PLAN NB LANE CLOSURE TAPER - STAGES 1 & 2	F.A.I. RTE. 290	SECTION (531-3.1, 0305-302 K) RS-5	COUNTY COOK	TOTAL SHEETS	SHEET NO. 46B	
#FILEL#	PLOT SCALE = #SCALE#	DRAWN - CRV	REVISED -			SCALE: 1"=50'		SHEET NO. 2 OF 7 SHEETS		STA. 370+00 TO STA. 384+00	
	PLOT DATE = #DATE#	CHECKED - FML	REVISED -			FED. ROAD DIST. NO. ILLINOIS FED. AID PROJECT		CONTRACT NO. 60138			
		DATE - 12/2009	REVISED -								