





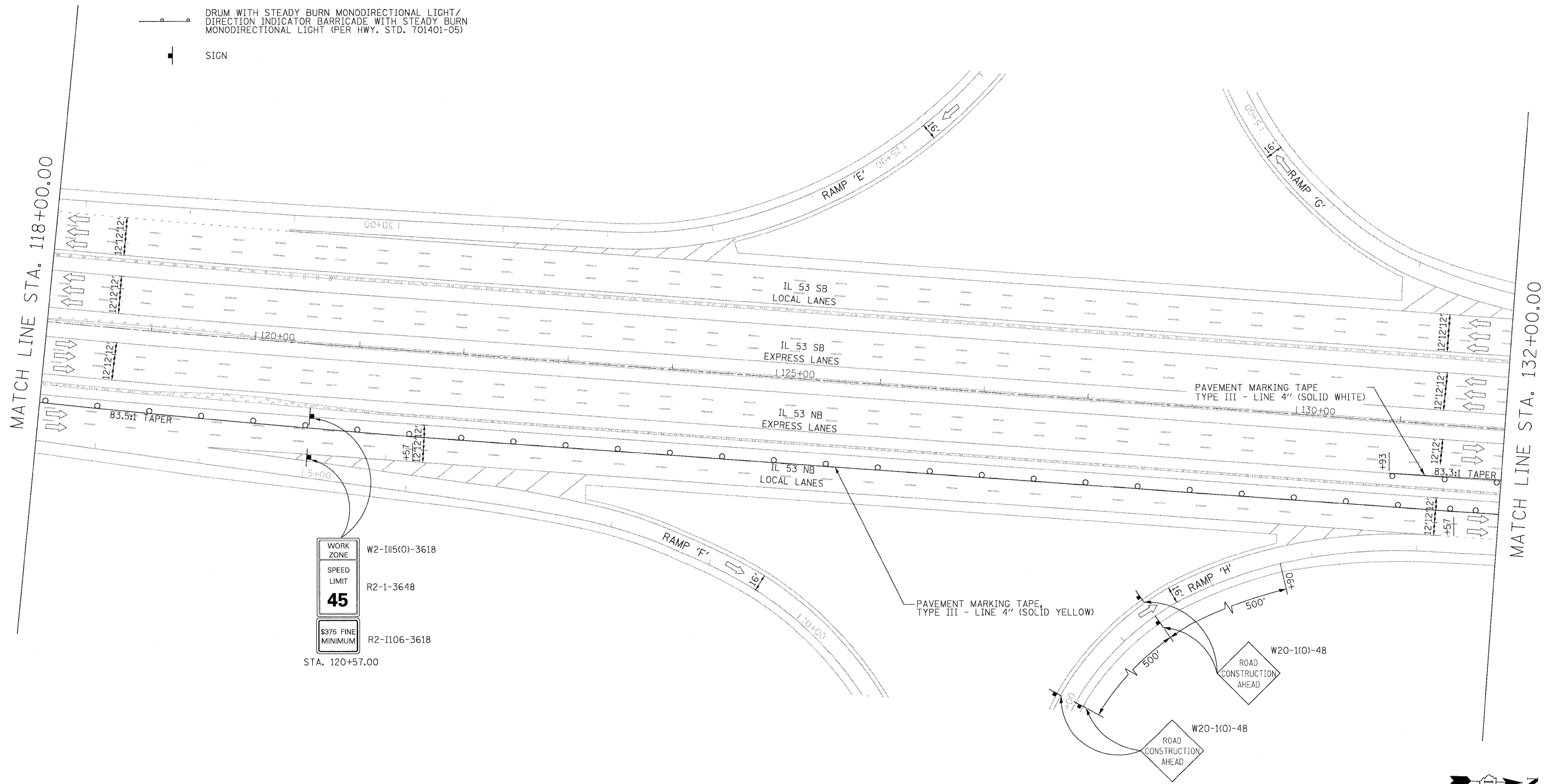


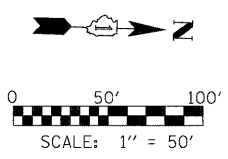
LEGEND

-  WORK AREA
-  IMPACT ATTENUATORS, TEMPORARY (FULLY REDIRECTIVE, NARROW), TEST LEVEL 3
-  TYPE III BARRICADE
-  TEMPORARY CONCRETE BARRIER
-  DRUM WITH STEADY BURN MONODIRECTIONAL LIGHT/DIRECTION INDICATOR BARRICADE WITH STEADY BURN MONODIRECTIONAL LIGHT (PER HWY. STD. 701401-05)
-  SIGN



WORK ZONE	W2-III(0)-3618
SPEED LIMIT	R2-1-3648
45	
\$375 FINE MINIMUM	R2-1106-3618

STA. 120+57.00



FILE NAME = #FILE#	USER NAME = #USER#	DESIGNED - CRV	REVISED -	STATE OF ILLINOIS DEPARTMENT OF TRANSPORTATION	MAINTENANCE OF TRAFFIC PLAN STAGE 1 - NB			F.A.I. RTE. 290	SECTION (531-3.1, 0305-302 K) RS-5	COUNTY COOK	TOTAL SHEETS 314	SHEET NO. 48
	PLOT SCALE = #SCALE#	DRAWN - CRV	REVISED -		SCALE: 1"=50'	SHEET NO. 2 OF 24 SHEETS	STA. 118+00 TO STA. 132+00	FED. ROAD DIST. NO.	ILLINOIS FED. AID PROJECT	CONTRACT NO. 60138		
	PLOT DATE = #DATE#	CHECKED - FML	REVISED -									
		DATE - 12/2009	REVISED -									