





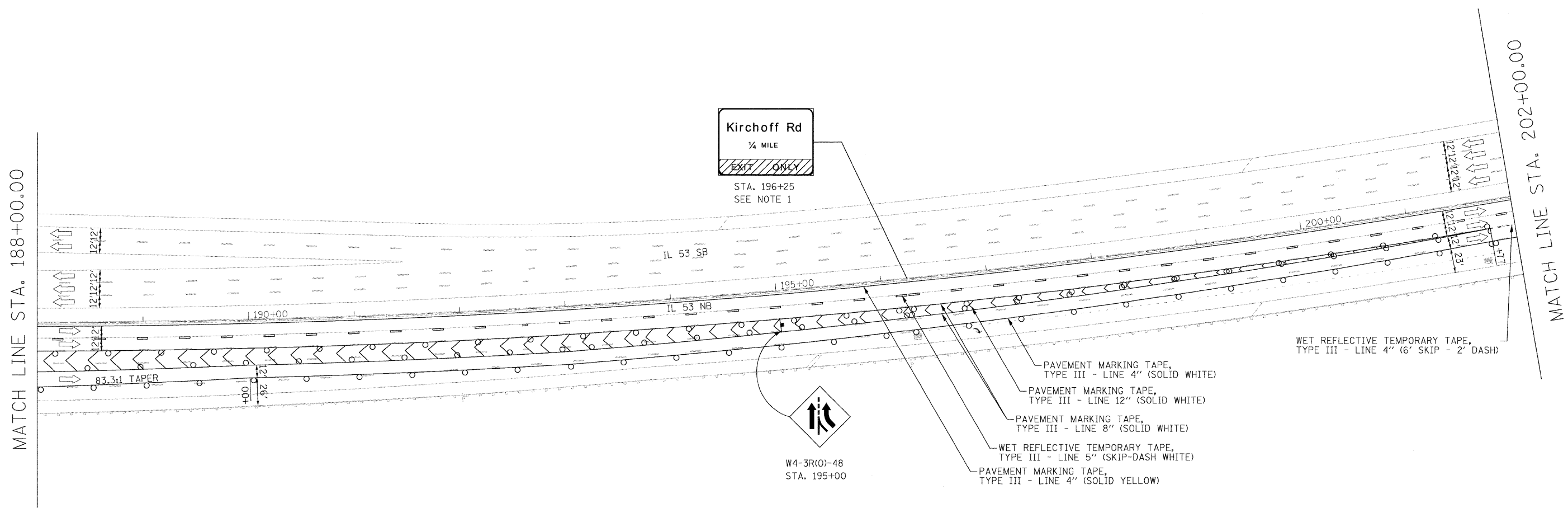
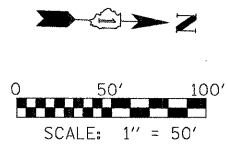


LEGEND

-  WORK AREA
-  IMPACT ATTENUATORS, TEMPORARY (FULLY REDIRECTIVE, NARROW), TEST LEVEL 3
-  TYPE III BARRICADE
-  TEMPORARY CONCRETE BARRIER
-  DRUM WITH STEADY BURN MONODIRECTIONAL LIGHT / DIRECTION INDICATOR BARRICADE WITH STEADY BURN MONODIRECTIONAL LIGHT (PER HWY. STD. 701401-05)
-  SIGN



NOTE:
 1. TEMPORARILY COVER THE "EXIT ONLY" PORTION OF THE SIGN FOR THE DURATION OF NB IMPROVEMENTS (STAGES 1 & 2).



FILE NAME = #FILE#	USER NAME = #USER#	DESIGNED - CRV	REVISED -
	PLOT SCALE = #SCALE#	DRAWN - CRV	REVISED -
	PLOT DATE = #DATE#	CHECKED - FML	REVISED -
		DATE - 12/2009	REVISED -

**STATE OF ILLINOIS
 DEPARTMENT OF TRANSPORTATION**

**MAINTENANCE OF TRAFFIC PLAN
 STAGE 1 - NB**

SCALE: 1"=50' SHEET NO. 7 OF 24 SHEETS STA. 188+00 TO STA. 202+00

F.A.I. RTE. 290	SECTION (531-3.1, 0305-302 K) RS-5	COUNTY COOK	TOTAL SHEETS 314	SHEET NO. 53
FED. ROAD DIST. NO. ILLINOIS		FED. AID PROJECT		

CONTRACT NO. 60138