





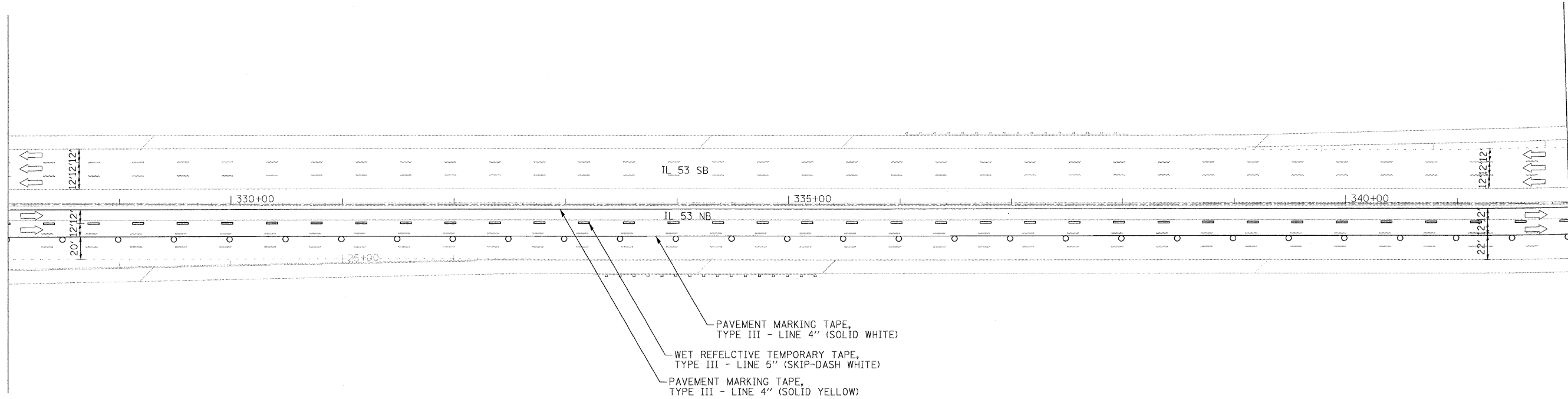


LEGEND

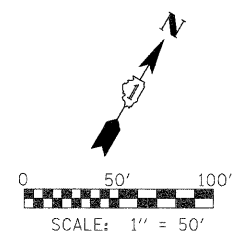
-  WORK AREA
-  IMPACT ATTENUATORS, TEMPORARY (FULLY REDIRECTIVE, NARROW), TEST LEVEL 3
-  TYPE III BARRICADE
-  TEMPORARY CONCRETE BARRIER
-  DRUM WITH STEADY BURN MONODIRECTIONAL LIGHT / DIRECTION INDICATOR BARRICADE WITH STEADY BURN MONODIRECTIONAL LIGHT (PER HWY. STD. 701401-05)
-  SIGN

MATCH LINE STA. 328+00.00

MATCH LINE STA. 342+00.00



- PAVEMENT MARKING TAPE, TYPE III - LINE 4" (SOLID WHITE)
- WET REFLECTIVE TEMPORARY TAPE, TYPE III - LINE 5" (SKIP-DASH WHITE)
- PAVEMENT MARKING TAPE, TYPE III - LINE 4" (SOLID YELLOW)



FILE NAME = #FILE#	USER NAME = #USER#	DESIGNED - CRV	REVISED -	STATE OF ILLINOIS DEPARTMENT OF TRANSPORTATION	MAINTENANCE OF TRAFFIC PLAN STAGE 1 - NB	F.A.I. RTE.	SECTION	COUNTY	TOTAL SHEETS	SHEET NO.
	PLOT SCALE = #SCALE#	DRAWN - CRV	REVISED -			290	(531-3.1, 0305-302 K) RS-5	COOK	214	63
	PLOT DATE = #DATE#	CHECKED - FML	REVISED -			CONTRACT NO. 60138				
				SCALE: 1"=50' SHEET NO. 17 OF 24 SHEETS STA. 328+00 TO STA. 342+00		FED. ROAD DIST. NO. ILLINOIS FED. AID PROJECT				