





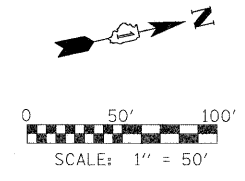
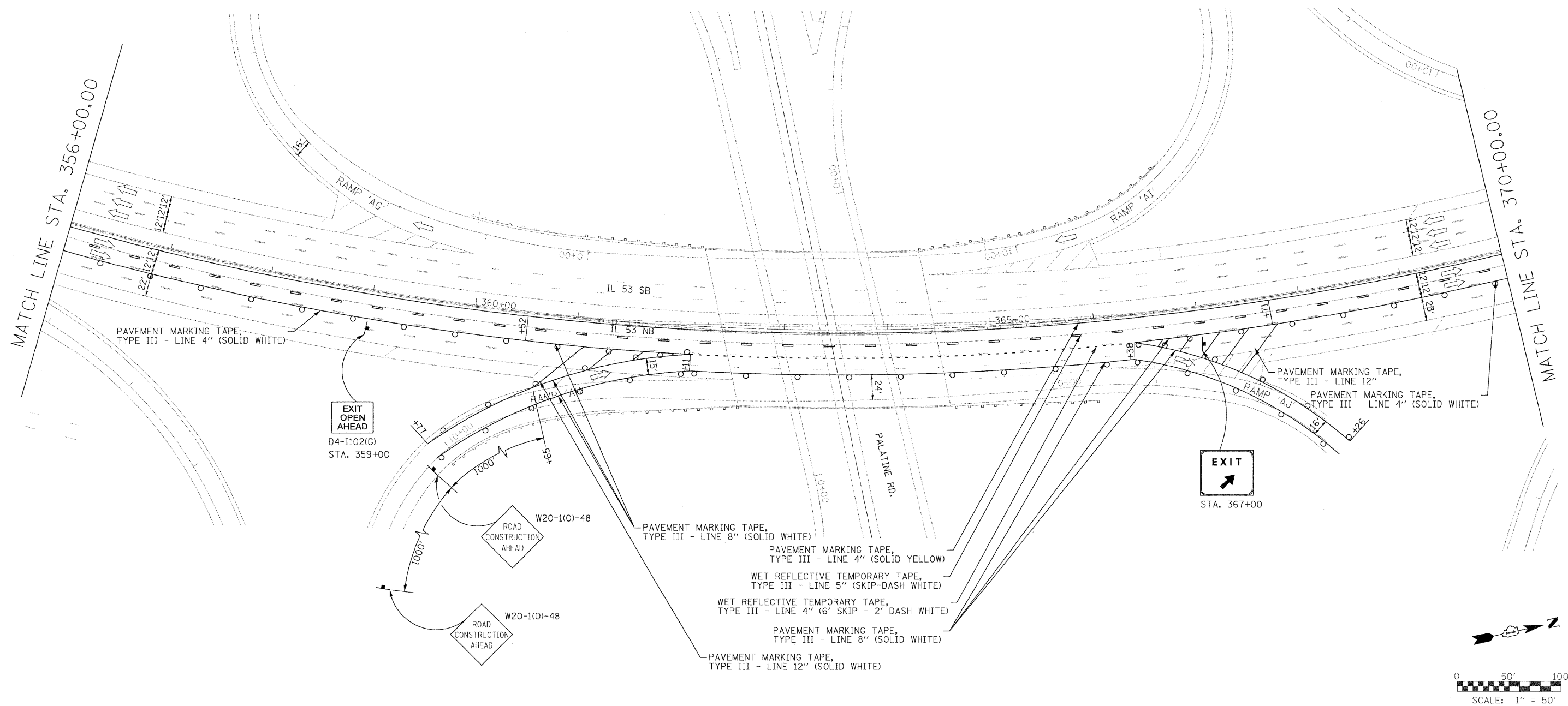


**LEGEND**

-  WORK AREA
-  IMPACT ATTENUATORS, TEMPORARY (FULLY REDIRECTIVE, NARROW), TEST LEVEL 3
-  TYPE III BARRICADE
-  TEMPORARY CONCRETE BARRIER
-  DRUM WITH STEADY BURN MONODIRECTIONAL LIGHT / DIRECTION INDICATOR BARRICADE WITH STEADY BURN MONODIRECTIONAL LIGHT (PER HWY. STD. 701401-05)
-  SIGN



FILE NAME = *FILEL*	USER NAME = *USER*	DESIGNED - CRV	REVISED -	<b>STATE OF ILLINOIS DEPARTMENT OF TRANSPORTATION</b>	<b>MAINTENANCE OF TRAFFIC PLAN STAGE 1 - NB</b>			F.A.I. RTE. 290	SECTION (531-3.1, 0305-302 K) RS-5	COUNTY DUPAGE	TOTAL SHEETS 314	SHEET NO. 65
	PLOT SCALE = *SCALE*	CHECKED - FML	REVISED -		SCALE: 1"=50'    SHEET NO. 19 OF 24 SHEETS    STA. 356+00 TO STA. 370+00			CONTRACT NO. 60138				
	PLOT DATE = *DATE*	DATE - 12/2009	REVISED -		FED. ROAD DIST. NO.    ILLINOIS FED. AID PROJECT							